# CUTS OFF HIS OWN HEAD

CLEVELAND, Ohio, June 12.—Returning from a dance last night with his wife and four children, Joseph Paroluiski committed suicide, practically decapitating himself with a razor. As the family reached their home Paroluiski quarreled with his wife, drew the razor and attacked the woman; who fled with the children. The frenzied man was not fleet enough to overtake them. Then with a powerful swoop of the keen edged weapon he slashed at his throat. When the police arrived Paroluiski's head merely dangled from the torso.

# 20 YEARS IN SAN QUENTIN

Fred Oliviera, the young Pleasanton laborer, who pleaded guilty to a charge of attacking 12-year-old John Dejuchi of Pleasanton, was sentenced to twenty years in San Quentin by Superior Judge Ogden this morning.

Oliviera made a statement to the court, saying at the time he committed the dastardly crime, that he was under the influence of liquor, and that he was, out of his head. Oliviera not only confessed to attacking Dejuchi, but admitted that he had attempted to assault a young girl.

# Taft to Remain in Washington

WASHINGTON, June 12.—Secretary Taft, after considering the matter of going to his home in Cincinnati early next week and there receiving the news from the national Republican convention at Chicago, announced today that he would remain in Washington all of next week.

# WHALER CRUSHED IN ICE

SAN FRANCISCO, June 12.—A private cable dispatch from Nome received in this city says that the whaling steamer William Baylies has been lost in the ice pack in Anadyr Bay, Siberia. It is believed that her crew was rescued by the whaler Bowhead and are now on board the steam whaler Jeanette.


Exclusive Associated Press Service

# Oakland Tribune.

LAST Edition

VOL. LXIX — OAKLAND, CALIFORNIA, FRIDAY EVENING, JUNE 12, 1908. — 42 PAGES — No. 113


# MANY ARRESTS AT N.Y. RACES

GRAVESEND, N. Y. June 12.—An attempt will be made to establish the English system of credit betting at the race tracks in the Metropolitan district today. Under this system no money is passed, and no settlements are made at the track.

Early in the day Gravesend Dick Weldon, a book-maker, was arrested for accepting a wager and was taken to the Coney Island police court for arraignment. The arrest caused much excitement and great tension.

Ray Belinger, a bookmaker in the field, was also arrested while making a book on the first race. He was taken to the Coney Island police court. Betting went on under the credit system, but it caused much confusion.

No important races were scheduled at Gravesend today, but there were eight thousand persons at the track. The track is owned by the Brooklyn Jockey Club, of which P. J. Dwyer is president.

Assistant District Attorney R. H. Elder of Kings county had announced that there would be no betting at Gravesend if he could prevent it, and that if he found the betting openly done he would proceed against the management on the charge of maintaining a gambling place.

That the new law prohibiting betting would be enforced was made plain when Police Commissioner Bingham ordered two deputy commissioners and an inspector to take a large number of police to the Gravesend track.

# $1,500,000 BANKERS' HOTEL TO BE ERECTED AT ONCE

## IS THE ORDER OF GOV. HUGHES

ALBANY, N. Y., June 12.—In a letter today addressed to the various sheriffs of the state, Governor Hughes calls upon those officials to see that the provisions of the Hart anti-race track gambling laws are enforced.

### Heavy Losses Will Follow.

Nearly 400,000 persons in the United States and $100,000,000 of property are affected by the passage of the anti-betting bills.

Some idea of the interests injured by the action of Governor Hughes may be had from the following table:

Racetrack property, including trotting courses and state fair tracks, valued on Wednesday, because of their earning capacity, at $80,000,000; present value, $30,000,000.

Racetracks controlled by the jockey club (Brighton Beach, Sheepshead Bay, Gravesend, Jamaica, Aqueduct, Empire City, Saratoga and Buffalo) were worth

(Continued on page 2.)

## PRESIDENTIAL BOOMS ARE AGAIN REVIVED

### Friends of Hughes Are Showing an Especial Activity

CHICAGO, June 12.—Tonight is expected to see the end of the long drawn-out series of contests for seats in the Republican national convention which has been waged before the national committee of the party.

The first cases to be considered today came from Texas. When these had been heard and voted upon the committee was to turn to Virginia, where other consolidations were order and then would Alaska, Arizona and Oklahoma.

When all these had been argued the long list which originally confronted the committee would have been wiped out.

### Presidential Booms Revived.

Despite the action of the committee which has already resulted in the seating of at least 539 delegates favorable to Taft, there was revival of presidential "booms" today.

The friends of Governor Hughes of New York showed especial activity, the result of the fight in the Legislature in that State over the governor's anti-betting measure being the lever which they are already using to advance his cause among the delegates already in the city.

### As to Governor Hughes.

"The passage of the governor's anti-betting bill means simply that there is almost nothing now remaining to make him desire another term as governor of our State," said Senator Humphrey, manager of the Hughes headquarters here.

The argument he advanced that the party has more in New York than the country at large was based largely upon the allegation that he had been unable to complete his legislative program in New York. Now that legislation has removed the obstacles, the result cannot but prove beneficial to his cause before the national convention.

### State Delegations Caucus.

The caucuses of State delegations were held today. The Louisiana representatives met last night and completed part of their work by selecting Pearl Wight as national committeeman and by naming a

Continued on Page 2

## BROKER CORROBORATES THE TESTIMONY OF J. DALZELL BROWN

### Attorneys Clash During Progress of Bartnett Trial

(Special to The Tribune.)

SAN FRANCISCO, June 12.—Benjamin M. Gunn, the well-known financial agent and broker of this city, was placed on the stand by the prosecution in the Bartnett embezzlement case today for the purpose of corroborating some of the testimony of J. Dalzell Brown regarding various loans negotiated by James Treadwell, one of the directors of the bank. The witness remembered having received some bonds of the Chesapeake and Ohio and the Missouri Pacific from Treadwell for some loans to the San Francisco National Bank on June 7, 1905.

### Question Objected To.

He could not recollect a loan on June 8th to the Italian-American Bank, although Assistant District Attorney Cook made every effort to get evidence of it. At length the prosecution became exasperated and asked Gunn whether he had been approached by anyone prior to coming on the witness stand.

The objection of Attorney Geary to this question was sustained and Cook appealed to court, saying that the witness had been taken by surprise, and seemed to be testifying differently from what he had said on a previous occasion.

Judge Conley informed Cook that he could not ask that kind of questions of the witness, after which Gunn was quickly excused by the prosecution.

At the opening of court proceedings Cook had said that as Mr. Gunn desired to go to San Bernardino tomorrow night he desired to examine him. When he was through with the witness, however, the prosecution said he would not excuse him as he had intended, as Gunn had taken him by surprise.

"I shall want you Monday morning, Mr. Gunn," fired Cook.

### Attorneys Clash.

Attorney Geary was on his feet in an instant with an objection.

(Continued on page 2.)

## Those Who Will Be Who at Big Convention




## WANT THE MONEY GRANEY PAID RETURNED TO HIM

(Special to The Tribune.)

SAN FRANCISCO, June 12.—The old days of the Schmitz regime were recalled this morning and the period when the magnates of the fight trust had influence in this city was clearly recollected when Attorney Joseph Taafe appeared before the clerk of the Board of Supervisors and filed a petition for a return of $1200 paid by Morris Levy in March, 1907, for permits that were never received.

It will be remembered that Levy was the outside man for the so-called fight trust, composed of James Coffroth, Edward M. Graney and Willis Britt. He it was who conducted most of the business transactions and it was his testimony before the Grand Jury which largely resulted in the returning of the indictments for bribery against his employers.

Levy is now spending his time on a ranch, but will probably be here in the near future to press his claim for the return of the license fees which were never earned by the city.

# Ready to Rush Work on Oakland's Immense Caravansary

## Bankers and Real Estate Men Meet in Conference This Morning and Decide to Complete Proposed Magnificent Structure With All Possible Speed---Delay Has Been Due to Perfecting the Plans.

A regular meeting of the Oakland Hotel Company, which has in course of construction the magnificent tourist and commercial hotel at the intersection of Harrison, Alice and Thirteenth streets, was held this morning at the headquarters of the corporation.

Interest was indicated in the undertaking by the presence of some of the best known financiers and business men of the community. Among those present were: W. G. Henshaw of the Union Savings Bank, W. G. Palmanteer of the Central Bank, Edson F. Adams of the Farmers' and Merchants Bank, W. W. Garthwaite of the Oakland Bank of Savings, A. J. Snyder, W. J. Laymance, W. H. Leimert, Frank J. Woodward, George Austin and R. F. Jackson.

### HOTEL PLANS SOON TO ARRIVE

A number of subjects connected with the prosperity of Oakland were discussed and it was announced that within perhaps a week the complete working plans of the new hostelry would be received and that then an opportunity would be given to contractors to bid upon the construction of the hotel, which it is well known is to cost $1,500,000, and which will be one of the finest concerns of the kind in this part of the country.

### DELAY IN GETTING PLANS

The plans have been eagerly awaited for by the promoters of the enterprise, but the latter have been powerless to do anything but wait. The plans submitted had to be changed in some respects and the changes had to be made by the architects in the East. As may well be imagined, that has caused the expenditure of a great deal of time.

Besides, there is a great deal of activity in the offices of architects in the eastern part of the country, and that has had considerable to do in delaying the presentation of the plans for the builders to work upon here.

That was the case when the time came to put in the foundation. It was understood that the plans for the sub-structure would be available when the excavation for the basement had been completed, but there was disappointment and it was some time before the plans were received and that caused a delay in the commencement of the work upon the concrete walls.

Now, however, the assurance has been given that the plans for the main structure will be here within a week or thereabouts and when they arrive, they will be placed in an office where contractors may figure on them to their hearts' delight.

### BID FOR WHOLE STRUCTURE

Originally, it was the purpose of the company to ask for bids upon the different kinds of work entering into the structure.

This morning, however, it was decided that that would cause a great deal of confusion and conflict between rival contractors and a great deal of worry on the part of the projectors to harmonize discordant elements which would surely develop.

As a consequence, at this morning's session, it was decided to abandon that method of securing proposals and to ask for bids simply for the complete construction of the big hostelry. In this way, there will be fewer builders to bid and they will be men and firms who are known to be able to carry out the contract should it be awarded to any of them. In this way also, there can be greater speed in the preliminaries as also in the commencement of active work on the superstructure.

### SPEED DESIRED

Speed is what the projectors wish and the later will leave nothing undone to get the hotel open for patrons at the earliest possible moment. They have seen what has been done by other hostelries in other sections in this part of the State and they also know that there are hosts of winter tourists who desire to take up their abode in this city which in numbers are in excess of the present accommodations of the hotels of this city.

### CONTRACTORS READY

It is known that, even at this moment, there are competent hotel contractors in all parts of the country waiting the arrival of the plans in question here for the purpose of striving to secure the contract for the construction of the same.

(Continued on Page 2.)


COMMISSIONER'S REAL ESTATE AUCTION SALE.

We have received instructions to sell the following pieces of real property on the premises, No. 1586, 1587, 1589, 1591 Sixty-third street, between Third and Fourth street, Stock Yards station, Oakland (or Emeryville), 3 blocks west of San Pablo avenue. Each lot is 25x150, with a new, modern house of 4 rooms and bath.

Sale Saturday, June 13, at 2 p. m. Special terms, 10 per cent on fall of the hammer, 10 days allowed for search. Do not fail to be at this sale.

J. A. MUNRO & CO., Auctioneers.
J. C. HAYBURN, Commissioner.

CREDITORS' AUCTION SALE CONTINUATION

Of the stock of the Berkeley Furniture Company at 2175 Shattuck avenue near Center street, Berkeley, Saturday, June 13, at 7:30 p. m. Comprising in part: Choice parlor, dining-room, bedroom and kitchen furniture, carpets, mattings, linoleum, etc.

J. A. MUNRO & CO., Auctioneers.

# SUMPTUOUS TOURIST HOTEL FOR OAKLAND

## SUPERB STRUCTURE THAT WILL ADORN THIS CITY

and these same people are willing to give a guaranty that they will have the hotel ready for occupancy within the appointed time.

### MONUMENT TO ENTERPRISE

A. J. Snyder, president of the Oakland Real Estate Association, said "I have been informed that the bankers are about ready to take bids on the construction of the Bankers' Hotel.

"This enterprise is in itself a monument to the progressive spirit which seems to prevail in the breasts of all our local financiers, and I have no doubt that even if the cost of the hotel should exceed the amount apportioned for its construction that money could be raised very readily among our local people.

### APPRECIATED BY BANKERS

"The bankers have realized that the construction of such a hotel would be a paying investment and that the failure to build it would be a great public calamity. As far as I am concerned I would be glad to increase my subscription and, speaking for members of the Oakland Real Estate Association, I know that each and every one would be glad of an opportunity to increase theirs."

### MAYOR IS ENTHUSIASTIC

"I was gratified to hear recently that the bankers are about to advertise for bids for the construction of the Bankers' Hotel," said Mayor Mott this morning. "The hotel promises to be one of the most attractive structures of its kind in my city. So far as I can learn the money has been provided the delay having been caused from the fact that all of the plans for the hotel have not been completed. I believe that the plans for the same work are now complete and it will evidently not be long before the actual work of construction will commence.

"The hotel will prove of great benefit to this city. I am, of course, anxious to see the hotel erected, as I am in favor of any movement looking toward the betterment and improvement of our city. The plans which have so far been prepared show that the hotel will be a magnificent structure and, owing to the large area of ground it will cover, will present an imposing and pleasing appearance."

### INESTIMABLE BENEFIT

Charles F. Cole, of the A. M. Crown company, says:

"The immediate erection of the Bankers' hotel will be an everyasting benefit to Oakland. The benefit cannot be estimated. A magnificent hotel will attract thousands of tourists. Realty values will be enhanced and Oakland will be advertised to the world as a great city."

### FINANCIAL UNDERWRITERS

The financial underwriters view the announcement of the determination to build the Bankers' hotel at once with considerable satisfaction.

"It is but another sign of the awakening of Oakland to its great possibilities," said Mr. Dutton, a member of the board.

"Each step forward in such improvements acts as a stimulous to others and what is needed most of all in Oakland is confidence in Oakland's future and how can this confidence be better shown than by building Oakland with modern buildings. When Oakland has had a building epoch it will have demonstrated that it has in reality changed its swadling clothes for those of a metropolitan city.

### WILL ADVERTISE OAKLAND

"A building, such as this new hotel, will advertise Oakland as it never has or could be, for the whole world will learn of its new conditions and enterprise and choice two of all conditions attract the kind of people we need to complete our transformation from a village to a city.

*Let this new building and enterprise* give to our people of wealth here a new lease on life of activity, arouse them to action and cause them to go and do likewise and then Oakland will be a city in all that could be desired."

### WILL BOOM ITSELF, SAYS PRESIDENT

Edson Adams, president of the Farmers' and Merchants' Bank, and vice president of the new Bankers' Hotel, said this morning:

"The foundation of the building has been laid. The proposition will boom itself, as it is a business enterprise."

### WHAT W. E. HENSHAW SAYS

William G. Henshaw, president of the Union Savings Bank, said: "As soon as the contract for the new Bankers' Hotel is let work will commence on the building. Bids are now being received. The foundation has been laid."

### WHAT G. H. AUSTIN SAYS

George W. Austin says: "In my judgment no wiser or more judicious decision could have been reached for the furtherance of Oakland's material welfare. To have inaugurated such a magnificent work was evidence of home confidence in the sure and steady growth of our city as a metropolitan commercial mart and entrepot. The decision to go ahead with the enterprise, despite the adversely changed monetary conditions, will serve as a most useful and helpful advertisement of the grit, pluck and determination of Oakland's financiers and merchants, and will be a most convincing proof of their faith and confidence in their (our) city both as to its present state and its future development.

"Nothing, in my judgment, has occurred in our history more stimulating in its effect upon all business conditions locally than this decision to go ahead and build this great hotel, to the completion and opening of which the people will look as an *epoch-making event* in Oakland's annals.

**Will Help Real Estate.**

"As a real estate man I unhesitatingly say that the work of construction of this hotel actively, earnestly pushed to completion, will do more to bolster and sustain the realty market here than any other one thing could do. But better yet, taken cojointly with this, the great work of harbor and water front development, we will be watched as a growing community in commercial importance, deserving the attention of capitalists seeking a field for profitable investment and successful business enterprise."

Capital and Surplus, $622,500

Deposits - - $6,716,206

OFFICERS

WM. G. HENSHAW ..... President
CHAS. T. RODOLPH ..... Vice-President
A. E. H. CRAMER ..... Cashier
L. E. BOARDMAN ..... Assistant Cashier
C. F. GORMAN ..... Assistant Cashier

**Interest Paid on Savings Deposits, 4 Per Cent**

Commercial and Savings Bank
A General Banking Business Transacted

**The Union Savings Bank**

Broadway and 13th Street, Oakland


## MYSTERY OF MME. RUIZ SOLVED

### Woman Mentioned in Vanderbilt Divorce Being Sued by Her Husband, Attache of Cuban Legation.

NEW YORK, June 12.—The identity of the mysterious Mme. Luiz, whose name was frequently mentioned in connection with the suit of Mrs. Ellen French Vanderbilt for divorce from Alfred G. Vanderbilt, has become public through the beginning of another divorce suit in which Mme. Ruiz is the defendant.

The plaintiff in this case is Don Antonio Ruiz Y Olivares, attache of the Cuban legation at Washington, and the defendant's name is given as Senora Don Agnes O'Brien De Ruiz. The complaint in the suit has not yet been served upon Mme. Luiz, as the plaintiff's counsel has not succeeded in ascertaining her whereabouts.

There is said to be a strong likelihood that a successful prosecution of the divorce action may be followed by a suit for alienation of affection against a man as yet unnamed. Attorney Bauchle for Olivares, said today that the divorce action is based upon statutory grounds.

**Name "An Unknown Man."**

"An unknown man" is specified in the complaint, but it is said that when the papers are served upon Mme. Luiz the complaint may be so amended that the name of the corespondent will appear. Ruiz was married to Mary Agnes O'Brien in this city on August 17, 1903, according to the records. Miss O'Brien gave her birth place as Missouri and her age as 25 years.

They did not live happily, it is said, and after a few years decided to live apart. Since that time Mme. Ruiz has lived at several exclusive New York hotels and of late has had an apartment in Lexington avenue. Her name was brought into the Vanderbilt case through the disclosure that shortly before he eloped with the young society matron, Harry Frenchley, former trainer for Alfred G. Vanderbilt's horses, had purchased an $11,000 automobile for Mme. Ruiz.

## HURLED 30 FEET IN AIR

(Special to The Tribune.)

SAN FRANCISCO, June 12.—Dennis Sullivan, a laborer, residing at 4023 Pt. Lobos avenue, was killed by a car of the Clement street line at the intersection of Twenty-ninth avenue shortly after 1 o'clock this morning. Sullivan had been a passenger on an outbound car on his way home and when alighting at his corner failed to notice the approach of a car going in the opposite direction.

He stepped directly in front of it and was hurled thirty feet in the air, falling insensible on the sidewalk. The motorman stopped his car and backed to the scene, and with the aid of his conductor, lifted the victim's unconscious form and, placing him upon a seat, put on full speed and ran to St. Francis hospital.

When Sullivan was placed on the operating table, however, it was found that he was already dead, and the body was later removed to the morgue.

Sullivan was 35 years old and unmarried.

## BROKER CORROBORATES

(Continued from page 1.)

"You shall not coerce witnesses in this court, if I can help it," said the defendant's attorney. "Things have come to a pretty state of affairs in this city when the district attorney can tell a witness on the stand that he will not grant a privilege because he has not testified to suit him. Is that the way you did with Brown?"

"I was very much surprised at his testimony," returned Cook.

"I appeal to your honor," said Geary. "Let us get through with this witness now."

Judge Conley then asked Cook whether he could not finish with Gunn today. The district attorney was at first obdurate, but it was finally agreed that the broker should send up a memoranda showing his purchase of Western Pacific bonds, and he was excused after he had stated to Attorney Geary that he had had no dealings whatever with Bartnett.

"You can go to San Bernardino now," said the court.

"And you better get out of town quick," added Attorney Geary.

Attorney Cook then called for J. Cal Ewing, but the former secretary of the bank commission was not in court and J. Dalzell Brown was called to the witness chair.

The convicted banker was first questioned about the Western Pacific company's relations with Bartnett, and he stated that after President Jeffries had deposited $500,000 in the Metropolitan Bank of New York Bartnett had it transferred to the California Safe Deposit & Trust Company and drew checks against it. A portion of a letter was offered in evidence, dated October 18, 1907, in which Bartnett speaks of a disagreement with Brown.

The latter stated that this was largely the result of a disagreement regarding a financial scheme in Lake county.

## HUGHES ORDERS SHERIFFS TO ENFORCE ANTI-BETTING

### Officials Instructed to Prevent Gambling at Racetracks

(Continued from Page 1.)

to their stockholders $27,000,000, present value, $5,000,000.

Number of persons engaged in racing, directly and indirectly, in this state, 200,000.

Number of men employed at racetracks, Pinkerton police, stable hands, jockeys, trainers, restaurant help, clerks, etc., 10,000.

Railroad employes affected by abandonment of special trains to races, 1,500.

Former value of racehorses, $20,000,000, present value of racehorses, $2,000,000, number of racehorses in training, 3,000.

Amount disbursed annually by racing stables for feed and other necessaries, in this state, $1,000,000.

Small merchants in racetrack neighborhoods will lose annually $500,000.

Loss to railroads in fares paid by racetrack patrons, $400,000.

Loss to hotels, restaurants and boarding houses patronized by race goers, $2,000,000.

*Loss to Saratoga hotels during short season, $200,000.*

**Bookmakers Will Fight.**

It is known that the bookmakers and the track owners are prepared to fight the law on the ground of unconstitutionality. The principal point which probably will be made against it will be the claim that the special election at which Senator Wallace of the Niagara-Orleans District was elected was illegal.

There seems little doubt that the season's racing on the Metropolitan tracks will be carried out as originally planned, but what will happen next year is a matter of speculation.

**A Credit System.**

It is thought that an effort will be made to establish a system of credit betting like that used in England, but bookmakers are not enthusiastic over the probabilities of the success of such a system. Even this system may prove to be impossible under the strict interpretation of the new law.

## PRESIDENTIAL BOOMS ARE AGAIN REVIVED

(Continued from Page 1.)

chairman and secretary of the State central committee.

Harry S. New, chairman of the national committee, expected to take advantage of the close of the committee, and work on contests to clear up a bit of the routine work which devolves upon him. He announced today that he would distribute tickets and badges to the national committeemen who would, in turn, provide each delegate and alternate with the means of gaining admission to the convention hall.

The crowds that hung about the committee room early in the week had entirely disappeared and the only men present were those connected directly with the hearings.

**The Texas Contests.**

Contrary to the general expectation, the contests in the second and twelfth Texas districts were not dropped today but went before the committee for a hearing along with the other five districts.

The Baum faction, whose delegates are generally supposed to favor the nomination of Vice President Fairbanks, were given the first opportunity to present their case. Mr. Bailey, one of the counsel for the Baum delegates, addressed the committee, speaking for the delegates from the first, second, fifth, eighth, tenth, eleventh and twelfth districts. He occupied the twenty minutes allotted him and was followed by H. A. Macauley, who spoke for the Baum delegates from the second, fifth and twelfth districts.

**Clean Sweep for Taft.**

The national committee decided in favor of the Lyon delegates in all of the seven districts considered today. This gives the Taft people a clean sweep of the State on the temporary roll-call.

The arguments for the anti-Taft people in the first, eighth, tenth and twelfth districts were made by Thomas Batty. In the second, fifth and seventh districts the anti-Taft people were represented by A. J. Macauley.

National Committeeman C. A. Lyon represented the Taft delegates in all of the contests.

**Virginia Contests.**

The State of Virginia was called immediately following the decision in Texas. The contests here are for delegates at large and in the first to eighth districts inclusive. The delegates at large contest was first taken up, it being generally understood that all of the district contests with the exception of those from the fifth and seventh would be heard at the same time. The race question was the underlying cause in all of the Virginia contests.

D. Lawrence Groener of Norfolk, who made the opening argument for the Taft people, said that representation of the negroes in Virginia on the Taft delegation is full proportionately to the number of negro voters in the state.

He asserted that only about 5,000 negroes were entitled to vote under the laws of Virginia and that of these only 3,000 or 4,000 have property. Major Bryan made the arguments for the anti-Taft forces. He said before entering the committee room he did not regard the case of his client, who favored Forker, as "being particular strong."

Major Bryan, on his appearance before the national committee in the Virginia contests announced he would withdraw the contest against the Taft delegates at large, there being no evidence, and none of the delegates had put in an appearance.

The first, second, third, fourth, sixth and eighth district contests were then consolidated, twenty minutes being given to each side for argument.

## TOO LATE TO CLASSIFY

WANTED—Lady desires 1 alcove or 2 furnished housekeeping rooms, vicinity of Lorin or near 40th and San Pablo, running water; reasonable; permanent; references. 5910 San Pablo ave., Oakland.

FOR SALE—Cigar stand. 867 Broadway. Cheap for cash.

NEWLY furnished sunny rooms, with

NEWLY furnished sunny rooms, with bath and running water; suite or single; rooms; in private family. 669 11th st., bet. Grove and Castro.

WANTED Immediately—A cook for a small restaurant. Apply after 7 o'clock at 528 9th st.

PHOTO coupon agents; swell proposition. Angelus Studio, 604 14th st.

FIVE sunny rooms; cor flat; 6 blocks to Broadway; cheap rent. Inquire 783 12th st.

TWO carpenters at union wages; must invest $500 each in company; stock guaranteed to pay 12 per cent. Address box 502, Tribune.

ST. FRANCIS Apartments—Furnished housekeeping apts. with private bath and all modern conveniences. 670 19th.

TWO large sunny furnished rooms; running water; large closets; references required. 760 10th st.

SUNNY flat and single rooms to let. 1266 Franklin st.

NEWLY furnished sunny rooms, housekeeping and bedrooms; single and en suite; rent $10 per room. 617 14th st.

$85—ELEGANT residence of 14 rms. and 2 baths, on heights, east of Telegraph, at 29th. Beautiful grounds and good view of bay; nothing finer in Oakland. Laymance Real Estate Co., 460-462 8th.

## GENERAL OTIS SAYS THAT HE WILL DECLINE HONOR

### Would Not Be Able to Attend the Republican Convention

LOS ANGELES, June 12.—The following statement was given to the Associated Press last night by General Harrison Grey Otis of this city, in reference to the action of the California delegation in electing him a member of the delegation to fill the place of former Lieutenant Governor Jacob Neff, who is unable to be present at the convention.

"Your telegraphic intimation of intended action of the California delegation in filling the existing vacancy comes to me as a surprise. I have heard nothing direct from the delegation now en route to Chicago, and am therefore unable to respond intelligently to the inquiry of the Associated Press. It looks at this moment as if certain pressing private affairs of mine would stand in the way of my leaving home and trying to reach Chicago at the opening of the convention. I will therefore be constrained to decline the suggested honor should it be tendered."


Many ills come from impure blood. Don't have pure blood with faulty digestion, lazy liver and sluggish bowels. Burdock Blood Bitters strengthens stomach, bowels and liver, and purifies the blood.

After a heavy meal, take a couple of Dr. Kinn's Regulets, and give your stomach, liver and bowels the help they will need. Regulets bring easy, regular passages of the bowels.

**It's Like Finding Money**



**To Buy One of Our New Summer Men's Suits $11**

**There are hundreds of New 1908 Models from which to make your selection. No old has beens in our store. $15.00, $17.50, $20.00 values, all go at this special price.**

**SMITH'S** MONEY-BACK STORE
Washington Street, cor. Tenth

**Remarkable Suit Clearance Sale**

**$9.99 $9.99**

One hundred suits consisting of wool serges, herring bone weaves, fancy mixtures, panrajah cloths and Silk Rajahs; sold all season at from $25 to $35. Now on sale at

**$9.99**

**G. Mosbacher**

**S. W. Cor. 13th and Washington Sts.**

**Now Just Listen**

What I am going to tell you will interest you. Our people are going to have a Clean-Up and Clean-Out Sale—a before Inventory Sale.

**Three Strong Inducements**

NO. 1—A Solid Oak Tabourette, made of weathered oak. PRICE NOW.... **50c**

NO. 2—A full sized Iron Bed, Wire Springs and Top Mattress. PRICE NOW.... **$5.85**

NO. 3—A RUG SPECIAL—size 8-8 by 11 feet; regular $15.00 value. PRICE NOW.... **$9.95**

Sale starts TOMORROW, FRIDAY, JUNE 12TH. Daily doings in big values.

**The Oakland Furniture Co.**

**5 2-534 Twelfth Street**

**Free Excursion**

—TO—

**RICHMOND**

"THE PITTSBURG OF THE WEST"

LEAVES S. P. FERRY AT 10:43 A. M.

**SUNDAY, JUNE 14th, 1908**

No matter where you intend to invest, see EMERIC subdivision at "Richmond" first, and after you have compared the future of "Richmond" with any other city on the Pacific coast, there is only one answer, "Richmond."

Large lots, $200 up; $25 cash, $5.00 per month.

NO TAXES. Luncheon free on the grounds. NO INTEREST. Our special train stops at 16th st. station, Oakland, Sunday, June 7th, at 11:20 a. m.

For free tickets see agent with badge at ferry, foot of Market, or 16th st. station, Oakland, Sunday morning.

Phone Douglas 1980 — **J. W. WRIGHT & CO.** — 125 Sutter St. S. F.

L. W. COFFEE, Mgr.

# SEVEN TIMES SHE HAS BEEN IN DIVORCE COURT

## Beautiful Chicago Heiress Has Had No Less That Four Husbands

LOS ANGELES June 12—Six times married the young beautiful and fascinating Mrs Grace Snell Love daughter of the Chicago millionaire Amos J Snell is seeking her sixth divorce

She has had four different husbands having married and divorced one of them three times At present she is the wife of Hugh M Love secretary of the Los Angeles Board of Health and formerly a newspaper writer This is the second time she has sued for divorce from Mr Love the first complaint having been dismissed and so the suit just begun is the young woman's seventh proceeding in divorce

Here is the record which is entitled to first place in all the history of marriage and divorce that the civilized world has known

NO 1

MARRIED—1881 Miss Grace Snell to Frank Nixon Coffin then a coachman an elopement owing to her millionaire father's objections

DIVORCED—1894 on the ground of "incompatibility of temper" she retaining their boy and Coffin looking for a job

NO 2

MARRIED—1898 to Frank Nixon Coffin, following a reconciliation at the deathbed of their son

DIVORCED—1899 on account of Coffin's ungovernable temper Coffin looks for another job

NO 3

MARRIED—1899 to James C Walker the hotel clerk who had protected her from Mr Coffin's "ungovernable temper" after she had given him $50 000 and a trip to Europe

DIVORCED—1900 on grounds of cruelty and insane jealousy of her literary heroes

NO 4

MARRIED—1901 to Frank Nixon Coffin for the third time realizing that their two divorces were only little quarrels

DIVORCED—1902 on account of that same old "incompatibility of temper" Mr Coffin seeks a permanent job

NO 5

MARRIED—1903 to Perkins A Layman a hotel clerk of Riverside Cal after a futile appeal to Mr Coffin to marry her just once more

DIVORCED—1904 on the ground of desertion Mr Layman having packed up and left for parts unknown

NO 6

MARRIED—1906 to Hugh M Love a newspaper writer, Mr Coffin having found a permanent job

DIVORCE—1908 suit instituted in April but dismissed in May the complaint alleging cruelty

DIVORCE—1908 second suit for divorce from Mr Love begun on June 9 the cruelty charges being renewed

### Objected to Pajamas

In her seventh divorce complaint Mrs Love alleges that her latest husband has grossly humiliated her by appearing in pajamas to receive guests invited to the house by her and that he has frequently compelled her to dine with him at a public hotel

The first suit against Mr Love was begun early last April Attorney George S Hupp representing the plaintiff A month later Mrs Love discharged this attorney and asked the court to dismiss the complaint which was done On May 1 a complete reconciliation between Mr and Mrs Love was effected and the couple returned to live at their home 4005 Congress street

Now the young woman declares that since that time her husband has been brutal in his treatment of her and that in addition to causing humiliation by the method already mentioned he has beaten her

### Politics His Undoing

"I was a fond and loving wife and happy with him," said Mrs Love to an Examiner representative "until he went into politics and obtained a public office. His since that time stayed away from home at night on the pretense that he was compelled to entertain his political friends. When I insisted that I should have a home life he became angry and cruel toward me."

In the complaint Mrs Love alleges that in January 1907 her husband repeatedly beat her and that she was compelled to call on the police for protection concerning the pajama episode she says

"On March 1 1906 the plaintiff invited two friends a man and his wife to the home of the plaintiff and defendant to spend the evening When said friends arrived defendant was not at home but came later

"Defendant then retired to his room disrobed and attired himself in a suit of pajamas and slippers came into the reception room so attired seated himself before the fireplace and elevated his feet in the air

This conduct on the part of the defendant was for the express purpose of embarrassing and humiliating the plaintiff in the eyes of her friends then present

### Began by Eloping

It was in 1884 that her remarkable matrimonial career was begun by Mrs Love or as she has of late been called Mrs Snell Coffin Coffin Walker-Coffin Layman Love Then at the age of 16 years she eloped with Frank Nixon Coffin a handsome young fellow who had taught dancing but who is said to have been employed by her father as a coachman

Fifteen years later after her second divorce from Mr Coffin the young heiress married James C Walker a sympathetic clerk in the Hotel Virginia Chicago where the Coffins had spent their second honeymoon Walker had a good voice and it was after sending him to Europe for a musical education that Mrs Coffin married him

The divorce from Walker grew out of this husband's opposition to the young woman's literary inclinations opposition that took form in the burning of Mrs Walker's only manuscript of a completed novel Some other acts of cruelty were also alleged

### Again Returns to Coffin

After divorce from the second man Mrs Walker married Coffin a third time This was in 1901 The third divorce from Coffin was obtained that same year Mrs Coffin remained single two years devoting a good deal of time to travel She came to California and at Riverside in 1903 she met Perkins A Layman a hotel clerk and married him

Somehow Mrs Layman did not get along well with this new husband The man went east and Mrs Layman got a divorce the following year on a charge of desertion

The California courts would give only an interlocutory decree of divorce which is not good for remarriage purposes until the end of a year and so Mrs Layman remained single for a time There was talk of plans for eventual reunion with Mr Coffin but nothing developed beyond rumor

On May 1 1906 the young divorcee married Hugh M Love She is still this man's wife but a second divorce complaint against him is expected to bring permanent separation

There is already talk that Mrs Love intends to marry again as soon as she may legally do so again the rumor links her name to that of Mr Coffin Nobody knows however what the actual intentions may be Mrs Love is only 40 years of age now as good looking as ever and still an heiress Nobody anticipates that her matrimonial career is ended


## CAMP YOSEMITE

has grown from a dozen to two hundred and fifty tents in seven years Why?

Spent your vacation there? The ideal camping spot of all Yosemite Electric lighted sanitation perfect Rates $2 per day special rates by the week and month Under SENTINEL HOTEL management Write for reservations to J B Cook Yosemite California


# STUDENTS SEEK PALM IN ELOCUTION CLASS

MICHAEL O'CONNELL. JOHN A. CLECAK.

HECTOR A. M'NEILL. ROY M'NEILL.

## Nine Youths of St Mary's Will Compete for the Plover Medal.

Nine young orators of the Academic or high school department of St Mary's College will compete for the Plover elocution medal tonight in St Mary's College Those who will enter the contest are Michael J O'Connell Hector A McNeill Roy McNeill Irving Scott, Edward Riordan George Lafitte, Charles M Weber John A Clecak, Gerald Brusher The judges will be Hon. B J Flood '97, W A. Kelly, '96, A F Burke, '04

The medal is the annual gift of John P Plover of the class of '01

Last Friday evening the contest for the Cottle oratory medal was awarded to John O Doran of '09

# PARENTS FIGHTING TO RETAIN CHILDREN

## Albert Sutton and Wife Battling in Court for Custody of Their Offspring.

SAN FRANCISCO June 12—The fight between Albert Sutton, the architect and his former wife, Ethel M Sutton for the possession of their two minor children has taken a new turn Each had a pending application in Judge Graham's court to be appointed guardian of the little ones but yesterday both petitions were dismissed. The contest for the custody of the children will now be taken up on the wife's motion to modify the decree of divorce giving the children to the father

## BED AND MEALS GIVEN FOR WOOD YARD WORK

Superintendent James McKenzie of the woodyard of the Associated Charities at 360 Sixth street, says that there is no reason for men, who desire to labor, and who have no money, walking the streets at night and going hungry by day, at this season of the year He says, further, that at the yard in question, bed and meals may be secured for a certain amount of work on the part of applicants

## RICHARD JOSE AT THE MACDONOUGH

Big audiences continue to greet the popular singer, Richard J Jose and his company of comedians in the jolly farce "Don't Tell My Wife" at the Macdonough Theater The engagement, which is for one week only is fast drawing to a close Jose was never in better voice than he is this season and his every song is received with unbounded enthusiasm No vocalist before the public can sing the "old songs" as "Dick" Jose sings them and to hear him is a treat that will long be remembered


# S.S.S. CURES CHRONIC ULCERS

Whenever a sore or ulcer refuses to heal it is because the blood is infected with poisonous germs or some old blood taint which corrupts and pollutes the circulation. Nothing is more trying than a non-healing, chronic old ulcer. The very fact that it resists all external applications, and ordinary treatments, is good reason for alarm, for the same germ which produces cancerous ulcers is back of every old sore, and especially is this true if the trouble be from any inherited taint. Surface treatment cannot reach the trouble—the blood is at fault and must be purified before a cure can be hoped for. In S. S. S will be found a remedy for sores and ulcers of every kind. It is a perfect blood purifier—one that goes directly into the circulation and promptly cleanses it of all impurities, poisons and taints. The ulcer can never heal while the blood discharges into it the noxious matter with which it is infected, but when S. S. S has rid the blood of this cause and freshened and built up the circulation the sore will heal naturally, and of its own accord. S. S. S. begins at the bottom and heals the place as it should be healed and makes a permanent and lasting cure. Book on Sores and Ulcers and any special medical advice desired will be sent free to all who write.

THE SWIFT SPECIFIC CO., ATLANTA, GA.


## Accused of Picking Diplomat's Pocket

(Special to The Tribune

SAN FRANCISCO June 12 Eugene Passa who was arrested last night for picking the pockets of Shun Chi, secretary of the Chinese Consul General while the latter was standing on Dupont street was arraigned this morning in the police court His bonds were fixed at $3 000 cash and the case continued until Monday next. The Chinese official has retained Attorney Greeley to assist in the prosecution of the defendant and the police are now looking for the second robber, of whom they have a good description

## Ripper Wins Victoria Derby

VICTORIA B C June 12—The Victoria derby was won yesterday by Ripper an Everett horse and a three to one shot at the Victoria Race Associated meet

# GOODALL DIVORCE WITNESSES ABSENT

## Sensational Suit Was to Have Been Heard in Secret Before Judge Seawell.

SAN FRANCISCO June 12—What looked like an attempt to have the suit for divorce brought by Mrs Alice Maude Goodall against Captain Harry W. Goodall member of the firm of Bennett & Goodall heard secretly before Judge Seawell of the Superior Court failed yesterday because all the witnesses for the plaintiff did not appear

The case was first assigned to Judge Graham's department After the case was assigned to him it was by request reassigned to Judge Seawell The case was continued for one week

Neither Mrs Goodall nor Captain Goodall appeared in court


# The Greatest Bona Fide Sacrifice Clothing Sale in the Annals of California Is Now in Progress at

# The United Merchants OF AMERICA

## Retail Warerooms 913-915-917-919 Market Street, Near Fifth, Between the Old Emporium and Hale's

## COMMENCING FRIDAY at 9 a. m.

We will place on retail sale the entire surplus and countermand orders of famous sterling clothing, consisting of more than 3000 Suits, Overcoats and Trousers, all of standard and highest qualities and latest styles. This superb assortment compares favorably with the best merchant tailored productions and surpasses in style, workmanship and trimmings the ordinary merchant tailored output, and will be sacrificed and closed out at once at

# LESS THAN ONE-HALF RETAIL PRICE

## MEN'S SUITS

**$4.85** A gigantic assortment of medium and dark colors, in Cassimeres, Worsteds, Cheviots, etc., up to $12 00 values

**$7.50** More than 1000 Suits, consisting of single or double breasted styles in Serges. Cheviots, Cassimeres, Worsteds, Tweeds, some Silk and Venetian lined, up to $20 in values Incomplete lots.

**$9.85** Complete line of sizes in Merchant Tailored materials. full journeyman tailor-made, in Serges, Venetian and Italian linings, self-retaining fronts Values up to $22 00

**$11.85** Select Domestic and Standard Imported materials, full hand-tailored, in Business and Dressy Suits. Values to $25 00

**$14.85** Silk Mixed Worsteds Thibets, Serges, Unfinished Worsteds, single or double breasted thoroughly shrunk materials, sewed with pure silk Values to $30 00.

**$16.85** American, German, French and Italian weaves, in Velours, Silk Mixed materials, full journeyman hand tailored, also the fads, fashions and fancies of the latest custom-tailored productions Values to $35.00

**$19.85** The best up to $40 00 Sterling make, full journeyman hand-tailored, sewed with pure double-tested silk throughout, cold water shrunk materials, full French hair-cloth fronts, an exposition of fine clothing that will more than please the most exacting buyers

## LADIES' SUITS

Friday and Saturday will mark an epoch in Real Bargain Giving in the very choicest and most desirable of Ladies' Wear. We have received and sold more new suits in the last thirty days than any ten stores in San Francisco combined Quality, style and prices do the work Remember that this is not a store of Gold Frame Mirrors, Silk Plush Chairs and Velvet Carpets. It is a Retail Wareroom for wholesale stocks. Quality of merchandise and prices are what sell.

**$11.85** Commencing Friday morning at 9 a m we will place on sale about 200 very elegant Rajahs, Silks in all Colors, Striped Worsted, Velours and other select materials; also Decollete Evening Dresses and Princesses, Rue de Prix and Corona Fashions, in White, Tan, Pink, Salmon, Pale and Dark Blue; also Novelty effects. The values run from $25 to $60.

## SHIRT WAISTS

We show over 10,000 Waists. consisting of the ordinary 50c retail values, and running up to the most elegant Silk, Net and Battenberg effects, that the Fashion-makers of America and Europe produce.

**65c** We will place on sale 1000 Waists Friday morning at 9 a m, and 1000 Waists Saturday morning at 9 a. m in white Cambric, Mull, Linens etc. Values run to $2.50. Sizes 32 to 44 bust Come early. Don't be a "Too later"

**$1.85** Hand-brocaded and lace-inserted fine quality China Silk, brocaded fronts, yokes and backs; also line and cambric, and all white waists Retail usually to $4.00.

## MEN'S PANTS

ABOUT 2800 PAIRS OF THE SHENANDOAH WOOLEN MILLS WORSTEDS CASSIMERES SERGES VELOUR AND OTHER EXTRAORDINARY FINE QUALITIES FULL CUSTOM FINISHED IMPORTED MATERIALS

**65c** 95c $1 20 $1 35 for broken lots of all wool and worsted pants that retail regularly from $2 50 to $3 00

**$1.85** All wool and worsted serges in business and dressy materials Values up to $4 00

**$2.35** A beautiful lot of hand-tailored stylish and serviceable men's pants immense variety Values up to $5 00

**$2 85** Full custom finished serges neat mixtures business trousers Values up to $6 00

**$3.85** An extravagant showing of the latest custom-tailored fullness and styles full journeyman hand tailored form fitting and peg top Values run to $8 00

**55c** Choice of a lot of odd vests wool and wash goods worth about $3 00

## MEN'S HATS

Thirty one cases of Jno B Stetson Mallory & Co Ellworth and other highest grades of hats in the newest Spring and Summer fashions will be closed out at 50 per cent of the regular retail price

## MEN'S FURNISHINGS

Elaborate display new lines immense stock of Socks Suspenders Shirts and Underwear containing only the reliable and best grades will be on re all sale in the center salesroom back section at from 25 per cent to 50 per cent of the regular prices

## MEN'S AND WOMEN'S SHOES

We will put on sale this (Friday) morning at 9 a. m 120 cases direct from Sam Gans & Co, Chicago consisting of Bals Bluchers and Oxfords at fully 40 per cent off on regular retail prices

N B—Dealers etc There will be no wholesaling on Saturday morning Shoes and Hats will only be offered at wholesale hereafter in full cases or lots

## PETTICOATS

**$3.85** 200 MORE LAST LOT SILK PETTICOATS IN BLACK WHITE AND ALL COLORS, SILK AND MERCERIZED DEEP DROPS FULL FLARE EASILY WORTH 6 50

## WOOL BLANKET SALE EXTRAORDINARY

AN ENTIRE STOCK OF THE CLEAR VALLEY MILLS CONSISTING OF 100 BALES OR CASES OF WHITE AND GRAY UNION AND WOOL BLANKETS AT ABOUT 20 PER CENT LESS THAN CARLOAD LOT MILL PRICES ALL FULL SIZE 11 4

**85c** ONE LOT VALUE $1.50

**$1.45** VENEER TOP NAP A $2 50 BLANKET

**$1.85** Wool nap long shear usually sold above $3 00

**$2.85** lamb-fleeced top, worsted curl, tight body. usually $5 00 values

**$3.45** Southern bodies California wool-filled, double twist chain, tight ends Always $6 00 or more.

**95c** per pound 1000 pounds best California white, the world's most luxurious blanket Sells regularly at $1 50 per

NOTICE—Hotels Dealers etc will find this the greatest opportunity of the year No discounts allowed unless entire lot is taken by one buyer then 1 per cent off cash

OPEN SATURDAY EVENING TO 10 P M

NO GOODS SOLD ON APPROVAL

NO PHONE ORDERS FILLED

NO MAIL ORDERS ACCEPTED FOR LESS THAN TEN DOLLARS' WORTH OF MERCHANDISE.

# ORPHANS ENTERTAINED MOST ROYALLY

## Great Day for Children, With Auto Rides, Candies and Fun, at Idora Park

CHILDREN FROM ORPHANS' HOME AT IDORA.

The greatest automobile parade ever seen in Oakland passed through the city thoroughfares and over the foothills boulevard to Elmhurst yesterday when the dealers and many private owners donated their splendid big machines for the good of the little ones who call the orphanages of Oakland their homes. Promptly at 9:30 the automobiles lined up in front of the different institutions, manned by drivers with equal joy in their hearts as the little ones they helped into their cars for the drive and the longed-for day at beautiful Idora. Forty-five big cars carried the children from the West Oakland home, the Children's home and the Sisters of St. Joseph institutions respectively to THE TRIBUNE office where THE TRIBUNE candy was distributed and the line of march formed. Two hundred youngsters occupied the cars, and it was impossible to tell who were the most buoyant, the children, the attendants or the owners and drivers, who constituted the first orphans' day outing ever given in Oakland. The first half in the line of march was on the Boulevard, where THE TRIBUNE photographer took a group picture of the cars, three abreast, then the drive was continued on to Elmhurst and back down Telegraph avenue to Idora Park, where luncheon was served and the routine of the many points of interest and amusement were inspected and enjoyed. One of the notable features of the afternoon at the park was the presence of a handsome, dark-eyed man, seemingly well supplied with this world's goods, and, better still, a heart of "do unto others," who asked permission of THE TRIBUNE representative to spend all the money he wished on the youngsters, and to whom these little ones were indebted for many favors during the day. All attempts to ascertain the name of the man were futile, and all the information the representative of THE TRIBUNE was able to gain was vouchsafed in the remark that he was a race track man, and wanted to help give the little ones a good time. The start for home was made at 2 o'clock, and a mighty cheer was sent up for THE TRIBUNE and those who had made such a day of pleasure, never before dreamed of, a reality.

Too much cannot be said of the drivers, who so carefully cared for those in their respective cars, notable among which were several clever lady drivers—Mrs. Albert H. Elliott, Mrs. J. C. Broadie, Miss Chapman and Mrs. Cassius Hutton, the latter coming over from San Francisco with her big Packard. These ladies not only drove their own machines, but were complimented everywhere along the line of parade and by the men driving upon their clever and thorough handling of their cars. One of the first to respond to the call for cars was Mr. J. Manley, who did some work in the parade yesterday, making extra trips to show the boys who wanted a taste of speed, how it felt to "go fast." J. H. Fry, driving Mayor Mott's machine, also was most thorough in his endeavor to care for his load of nine little girls from the West Oakland home; the White Company were represented by seven big White steam cars, and Manager Jones of the White Company exerted every effort to care for the number assigned to his quota of cars. Mrs. Frank Howes, of Hull & Howes of the Maxwell agency, drove the pilot car and also assisted in the forming of the big parade. One of the youngest doners of machines was Arthur Selby, who drove his Maxwell touring car filled with nine boys from the West Oakland institution. The following list of cars donated by owners and dealers were in line:

Mrs. Albert Elliott, White; Mrs. J. C. Broadie, Mitchell; Mrs. E. G. Sperry, Elmore; Mrs. Cassius Hutton, Packard; Mrs. Frederick Linz, Maxwell; Mrs. M. J. Laymance, White; Miss Chapman, White; Mr. John Mole, National; J. Manley, Rambler; D. C. McCabe, Aerocar; White Company, four White steamers; People's Water Co., Royal Tourist; A. G. Lawrenson, White; L. B. Morris, Acme; THE TRIBUNE, Royal Tourist; Wickham Havens, White; C. Andrews, Maxwell; Arthur Selby, Maxwell; Hull & Howes, two Maxwell's; Adams Co., two Ramblers; Logan & Freeling, one Franklin; Edgar Mason, Tourist; Roy Doman, Columbia.

There is no reason why this day should not be repeated on the same date next year, and let us hope with every little one in line today, one year older in years and understanding, but just as happy as he was this day.

The Idora Park management did everything within its power to give the little ones a good time. Every concession that the children wanted was placed at their disposal. Superintendent Pilling was always alert to their interests and let no one go away feeling as though Idora was not glad they came.



ORPHANS ENJOYING TRIBUNE AUTO TRIP ON BOULEVARD.

WEST OAKLAND HOME CHILDREN ENJOYING PICNIC ON GRASS AT IDORA PARK.

CHILDREN FROM ST. JOSEPH'S HOME FOR DEAF MUTES ENJOYING OUTING AT IDORA PARK.



MRS. HUTTON DRIVING HER CAR AND GROUP OF ORPHANS.

### FEDERAL VETERANS BURY CONFEDERATE

BERKELEY, June 12.—The funeral of the late Captain Egbert J. Martin was held this morning, the services being held in the Brown undertaking chapel and the interment in Mountain View cemetery. Officers of Lookout Mountain Post, G. A. R., acted as honorary pallbearers, a peculiarly delicate indication of the change in the relations of the old soldiers, as Captain Martin was a Confederate veteran. There were many floral tributes.

## DE YOUNG HAS NOT YET MET DELEGATES

### No Caucuses Will Be Held Until Editor Joins the Delegation on Train.

MONTELLO, Nev., June 12.—M. H. De Young, chairman of the California delegation to the Republican convention at Chicago, has not yet joined the delegation traveling on the Southern Pacific Limited to Chicago, although he has been expected to come aboard the train since it crossed the California State line.

It is now stated that Mr. De Young will join the delegation when the train reaches Ogden this afternoon.

No caucuses of the delegation on the many important matters which will come before it will be held until Mr. De Young arrives. Mr. De Young's wife, two daughters and maids have been on board the train since it left San Francisco. They are en route to Europe.

## COLONEL FRANK LYNCH IS TO BE ARRESTED

A complaint charging Colonel Frank E. Lynch of Fruitvale with felony embezzlement has been sworn to before Justice Geary of Brooklyn Township by Fred W. Sherman of Sherman, Clay & Company. According to the complaint, Lynch purchased a musical instrument from the firm about seven months ago, making a payment of $50. Since that time, it is charged, Lynch has refused to make further payment and has declined to return the instrument.

After repeated efforts covering a period of six months to make a collection from Lynch, the musical firm obtained a writ of replevin for the return of the instrument. When a constable attempted to serve this writ several days ago it is said that he was refused entrance to the Lynch home and that when he finally entered the front door with a key of his own Mrs. Lynch threatened him with violence, declaring that she would go upstairs and get a pistol. The constable quieted her, but after a thorough search could not find the musical instrument.

Upon the advice of the District Attorney's office Sherman then swore to a complaint charging Lynch with felony embezzlement.

## SHOOTS WOMAN AND THEN KILLS HIMSELF

SACRAMENTO, Cal., June 12.—About 7 o'clock this morning Charles Stevens broke into the room of Eva Williams in a lodging house at Second and L streets and fired four shots at the woman, three of them lodging in her body. He then placed the pistol at his head, fired and blew out his brains. His body is at the morgue. The woman is at the Receiving Hospital and surgeons believe she will recover. The Williams woman has been an inmate of a house of ill repute. She says her mother lives in Seattle. Little is known here about Stevens. He became angered because the woman refused to marry him. He had credentials showing he belonged to the Royal Arch in San Francisco.

**Our Big Removal Sale Commences Monday, June 18th. Watch Our Windows for Bargains**

SATURDAY we shall place all our fine waists on sale. All high-class Opera and Empire makes made of white Lawn, Lingerie and Netts; lace and embroidery trimmed; every waist is this season's production and every one will be marked at just what they cost.

ALL $3.00 WAISTS, PRICE $2.15
ALL $4.00 WAISTS, PRICE $2.69
ALL $5.00 WAISTS, PRICE $3.29
ALL $6.00 WAISTS, PRICE $4.29
ALL $7.50 WAISTS, PRICE $5.39
ALL $3.50 WAISTS, PRICE $2.39
ALL $4.50 WAISTS, PRICE $2.89
ALL $5.50 WAISTS, PRICE $3.69
ALL $6.50 WAISTS, PRICE $4.69
ALL $8.50 WAISTS, PRICE $6.00

We will occupy our new location in the Masonic Building, corner Twelfth and Washington, August 1st, 1908. Oakland's Specialty house for Bustles, Pads, Stella Hips and Bust Forms, Juno Rubber Forms, H. and H. Rubber Forms, Wright But and Corset Forms, Fairy Forms; all kinds of garments worn by women.

**Crescent Corset Co.**

SUCCESSORS TO FREUD'S CORSET HOUSE.

**463 Thirteenth Street, Oakland**



**Picture Sale**

Jackson's Saturday Special

Five hundred new pictures just received, values up to $5.00, offered as Jackson's Saturday Special—screw eyes, wire, all complete ready to put up. See window display. Note the special price. Your choice Saturday

**$1.25**

**Beautiful Frames—Various Subjects**

The frames are all oak in the Cathedral weathered and early English; fancy shapes; size 20x24 inches; gold points. The frames alone could not be bought for less than $2.50. Pictures are oval shape with glass front. Such well known subjects as Pharaoh's horses, the storm, fishermaid, camp fire, country scenes, fruit pictures and religious subjects. On sale all day Saturday. Terms cash. No telephone or C. O. D. orders. Delivery at our earliest convenience.

Special ..... **$1.25**

THE DIGNIFIED CREDIT STORE
FURNITURE
JACKSON FURNITURE CO.
CARPETS
519-525 Fourth Street, Oakland



Mothers, save money on Children's trimmed hats.

Large line of beautiful natty Children's Hats, values reaching to $3.50

Special Saturday only $1.95

These are extraordinary values

They comprise fancy Tuscans Straws in many styles of plain and lace braiding, trimmed with dainty wreathes of daisies, baby roses, corn flowers.

Another line. Children's Sailors, special 95c trimmed with sashes and ribbons, regular $1.95.

**Friend's** 125 San Pablo 4 Doors from 16th St. Opp. Bicycle Shop

**Nature is the best doctor**

Nothing so strengthening and sustaining in all kinds of weather, outdoors or indoors, as the whole wheat when it is properly prepared for the stomach.

**"FORCE"**

is the food that gives the maximum of strength with the least tax upon the digestive organs. "FORCE" is the "predigested energy" of wheat and barley. Try it for breakfast.

"FORCE" is made of the best white wheat, steam-cooked, rolled into thin flakes, combined with the purest barley-malt and baked. Always "crisp" before serving it by pouring into a pan and warming it in oven. Then serve in large dish with cream, piling the flakes in one side of the dish and pouring the cream in the other side, dipping the flakes as eaten.

*Your grocer sells it. No other Flaked Food is "just as good."*

# PUBLIC AMAZED

## CROWDS! TREMENDOUS CROWDS! PLEASED CROWDS!

THE enormous price reduction on the E. G. Arps Furniture Co.'s Manufacturers' surplus stock of Furniture, Rugs and Household Goods has been attracting the people of Oakland and vicinity from all sides. Never in the history of the oldest inhabitants of Oakland were so many people seen in one store before. E. G. Arps Furniture Co.'s big store was packed to the doors with customers from the minute the door opened until the closing hour at night, and their extra salespeople were literally taken off their feet by the throngs which swept through their establishment on opening day of the biggest sale that was ever inaugurated in the town of Oakland. People are actually attending this great sale from a distance of 50 to 100 miles. The overwhelming success of the opening of this 15 days' sale of Rugs and Household Goods so greatly exceeded the E. G. Arps Furniture Co.'s preparations that they will again have to double their large force of salespeople in order to wait upon the tremendous crowds attending this sale daily. This great stock consists of thousands of dollars' worth of high-grade Furniture, Rugs and Household Goods, awaiting your selection at prices less than one-half actual value. The crowds on opening day were something wonderful, but we look for the biggest crowds in attendance tomorrow (Saturday), June 13, and will no doubt witness the biggest crowd of people in attendance at E. G. ARPS FURNITURE CO.'S MANUFACTURERS' OUTLET SALE that was ever seen in Oakland before. Read carefully every word of this announcement—it states absolute facts—the truth. Without question of a doubt this is the greatest sale of Furniture, Rugs, etc, that was ever seen given to the people in the State of California. Now is the time to make your money do double duty. Attend E. G. ARPS FURNITURE CO.'S MANUFACTURERS' OUTLET SALE at once and secure your share of the many wonderful bargains being offered. TERRIFIC SELLING TODAY AND TOMORROW (BIG SATURDAY). FURNITURE, RUGS, etc., cut to the core. E. G. ARPS FURNITURE CO.'S BIG STORE WILL REMAIN OPEN UNTIL 10 P. M. SATURDAY, JUNE 13, IN ORDER TO ACCOMMODATE THE GREAT CROWDS.




# Down, Down Go the Prices With a Thundering Crash!

### Room Size Rugs

Tapestry Brussel Rugs, 8-foot 3 ins. by 10-foot 6 ins; good quality; swell pattern and good colors; worth twenty-four dollars. Sale price..... **$12.55**

9x12 feet, Brussel Rug; a world beater, quality, nothing better, pattern and colorings, most beautiful; worth $34, to go in this big manufacturer's outlet sale at..... **$17.15**

Extra fine Axminster Rugs; size 9x12; worth $54.50; the quality, the patterns, colorings and the making are first class, a rug that will last you a life time. Goes in this manufacturer's outlet sale at..... **$24.50**

Room Size Art Squares, 7 feet 6 ins.x9. The colorings, patterns and quality are of surprising excellence, and the price talks for itself. Think of it! Worth $8.00. A really desirable room-size Art Square for a bargan..... **$3.28**

Room Size Art Square 9x9; Heavy, handsome Art Square, regularly sold at $9.00. A large line of choice patterns from which to choose—every one absolutely new. Manufacturer's outlet sale price..... **$3.78**

Room Size Art Square 12x9—Rich, heavy Art Squares, copies of handsome Turkish and Persian designs; also choice floral patterns. A bargain that must be seen to be appreciated. Worth $10.50. Manufacturer's outlet sale price..... **$4.38**

### Dining Chairs

Handsome polished oak dining chairs worth $2.75. Sale price ..... **$1.24**

Polished Quarter Oak, leather box seat, guaranteed worth $4.00. Sale price ..... **$2.68**

Dining Chairs, golden finish, embossed backs, double rung. Special ..... **89c**

### Nurse Rockers

Nurse Rockers, brace arms, saddle seats, embossed back. Special ..... **$1.18**

### Chiffoniers

Chiffonier, extra large, quarter sawed, worth $10.00. Sale price ..... **$6.00**

Chiffonier, polished quarter sawed oak, with large French beveled mirror and five drawers; worth $21.50. Sale price ..... **$13.00**

Chiffonier, extra large quarter sawed, polished oak, large French plate mirror; worth $28.00 Sale price ..... **$17.00**

### Odd Dressers

Beautiful and artistic odd dresser is designed particularly to go with a metal bed and equip a small bedroom. It is made of thorough seasoned pinewood throughout; three drawers and a fine French oval mirror. This dresser is 48 inches wide and 20 inches deep, handsomely trimmed with solid brass handles and equipped with casters; worth $18.50. Manufacturers' sale price ..... **$7.50**

Don't fail to see our complete line of *odd dressers*—the largest stock in the State.

### Rockers

Rockers, golden finish; reg. $2.75. Sale price ..... **$1.48**

Rockers, solid oak; reg. $3.75. Sale price ..... **$1.98**

Rockers, quarter-cut oak, reg. $4.00. Sale price..... **$2.48**

Rockers, quarter-cut oak, reg. $5.50. Sale price..... **$3.85**

Rockers, quarter-cut oak, reg. $9.00. Sale price..... **$5.95**

### Sanitary Folding Couch

Golden oak finish; made of steel with sheet-steel top and angle-steel frames, fitted with national fabric spring. Worth $6.00; Sale price ..... **$3.80**

### Sideboards

It's a $35.00 value, and cannot be duplicated anywhere else for less. It's a new design made of finest golden oak, has two serpentine swell top drawers, large swell front linen drawers and double door compartment underneath, beveled French plate mirror; worth $35.00. Sale price ..... **$20.00**

### UPHOLSTERED ARM ROCKER



Full "steel construction," spring seat 18 in. wide inside and 20 in. deep.

This chair is 25 inches wide and 40 inches high. Arms are 2½ inches wide. Back measures 27 inches above the seat. Upholstered in Spanish leatherette; in 3 colors, black, red and green; frames are solid oak finished in weathered oak and golden oak; worth $12.00; manufacturers' outlet sale price.... **$4.95**

### All Wool Blankets

Size 11x4; worth $7.00. Sale price ..... **$3.25**

Light Gray or White All-Wool Blankets; size 11x4. Worth $6.00; Sale price..... **$2.79**

### China Closets

China Closet, large oak, bent glass; worth $30.00. Sale price ..... **$17.50**

China Closets, large, massive, polished oak; former price $45.00. Special price ..... **$26.80**

### Parlor Suites

**Parlor Suites—Three Pieces**

Sofa, Arm and Reception Chair; upholstered in figured Verona; mahogany finish; made first-class. Worth $35.00; Special for sale..... **$16.75**

**Parlor Suites—Three Pieces**

Sofa, Armchair, Rocker; upholstered in Verona; extra high arms and latest style on the market; spring edge and steel construction; absolutely best suite ever sold for the money. Worth $40.00. Specially priced for sale at..... **$25.00**

### Gas Ranges

Two burners, large oven, asbestos-lined; worth $25.00. Manufacturer's outlet sale price ..... **$13.00**

Four burners, high oven, in which cooking can be done with all odors carried out of the chimney. Elevated Broiler and Toaster, broiling and toasting can be evenly done without burning and without changing the position of the bread or steak. The body is made of heavy leveled steel plated formed to shape by special dies, and everywhere substantially braced and strengthened to stand rough usage in wear; nickel trimmed. Worth $45.00. Manufacturer's outlet sale price..... **$28.00**

We carry the most complete line of Gas Stoves on the Coast.

### Stoves and Ranges

A four-hole Cook Stove, fire back guaranteed 20 years, 17-inch oven, nickel trimmed, good baker; worth $20.00. Sale price .... **$9.95**

Large Steel Range, extra heavy firebox, guaranteed, good baker, oven 18x22 inches; worth $45.00. Sale price ..... **$29.50**

### Brass Beds

Brass Bed, two-inch post design, neat effect; worth $50.00. Manufacturers' sale price ..... **$24.50**

### Kitchen Cabinets

This Buckeye Kitchen Cabinet ..... **$11.98**

Another offering that will create a sensation! It is not one of the most elaborate designs, but is thoroughly practical in every way; two cutlery drawers, large workboard; extra large glass top. Worth $25; Sale price..... **$11.98**

### Couches

Extra large Couch; covered with chase leather, oak frame. Worth $35.00; Sale price..... **$17.95**

Couch; guaranteed oak; Verona; very massive, highly polished frames; patent undestructible steel construction; heavy duck top, hair filled; spring edge. Worth $45.00; during sale..... **$21.95**

### Wardrobes

Good Solid Oak Wardrobe; single door. Worth $16.00. Sale price ..... **$9.00**

Large Double Door Wardrobe; portable. Worth $21.00. Sale price ..... **$11.00**

### Hall Racks

Solid Quarter Oak, with mirror, French plate; umbrella rack, pan and box. Worth $20. Sale price..... **$10.00**

Large Hall Rack, made of quarter polished oak, with large mirror Worth $33.00; Sale price..... **$14.50**

### Comforts

Comforts; home made. Worth $3.75; Sale price ..... **$1.78**

Nice soft down comforts; worth $6.50. Sale price..... **$2.24**

Feather Pillows. Worth $3.75. Sale price, per pair... **$1.48**

Feather Pillows, full weight, Worth $5.50. Sale price, pair **$2.24**

### Parlor Tables

Parlor Table; 18-inch square top; quarter-sawed; polished. Worth $1.50; Sale price... **98c**

Quarter Oak Table; 22-inch top. Worth $3.25; Sale price ..... **$1.79**

### Fancy Iron Beds

Iron Bed; full size; have all colors. Worth $3.00; Sale price ..... **$1.98**

Iron Beds; latest designs; all colors; best made. Worth $3.75; Sale price..... **$2.48**

Iron Beds; handsome design; beautiful enamel; any color. Worth $5.50; Sale price ..... **$3.50**

We carry the largest and most complete line of Iron Beds in the State of California and to be sold at manufacturer's prices. **Don't fail to see them.**

### Davenport Beds

This Davenport is made with wardrobe box; nicely lined and finished; very massive and handsome; covered with fancy Verona. Worth $50.00. Sale price..... **$25.00**

Handsome Chase Leather Davenport, with wardrobe box, steel construction; patent clinch buttons; spring edge and made for durability. Worth $60.00; Sale price ..... **$29.00**

### Extension and Pedestal Tables

Solid Oak, 6-ft., 5-leg Dining Table. Worth $16.00; Goes for ..... **$7.75**

Heavy Pedestal Extension Table; round. Worth $26.50; Sale price..... **$11.00**

Elegant Quartered Oak Extension Table; 6 ft., with turned pedestal center and claw feet. Worth $34.00; Sale price ..... **$16.50**

Massive Pedestal, extra large top; large claw feet; hand rub and polished. Worth $55.00; Sale price ..... **$28.00**

### Lace Curtains

Our Lace Curtain Department is complete. We bought a big manufacturer's stock at a very low figure. All our curtains are 3½ yards long, full width.

$2.00 Lace Curtains for..... $0.79
3.00 Lace Curtains for..... 1.24
3.50 Lace Curtains for..... 1.79
4.00 Lace Curtains for..... 1.98

All this spring goods; newest of patterns and designs.

**IF YOU VALUE MONEY, BUY YOUR WANTS DURING THIS FIFTEEN DAYS SALE**

**This Big Sale is Now Going On. The Stock is Selling Rapidly.**

You can't afford to miss this stupendous Furniture, Carpet, Rug and Household Goods sacrifice. Our great purchase is to be your gain. Don't fail to secure your share of these bargains. STOCK TO GO QUICKLY. Be here on time, benefit accordingly.

# E. G. ARPS FURNITURE COMPANY'S BIG STORE.

**Terrific Selling. Wonderful Bargains for Friday and Big Saturday.**

IF YOU VALUE MONEY, BUY YOUR FURNITURE, CARPETS, RUGS AND HOUSEHOLD GOODS NOW. YOU CAN'T AFFORD TO MISS THIS SALE.

**512-514 Seventh Street, Between Washington and Clay Streets, Oakland. LOOK FOR THE GREEN SIGN.**

## Magazine Muckrakers.

Every little while it is borne in upon us that California is suffering from misrepresentation and misunderstanding as to some conditions here. The far perspective prevents those in the East or at a great distance—who may have withstood the magazine muckrakers and endeavored to size up the situation for themselves—forming accurate conclusions.

It is apparently laid against the moral tone of the people that Ruef was not convicted. It is held that no obstacle should be permitted to stand in the way of the punishment of such offenders; and the failure is attributed to wicked sympathy with crime.

As we all know, this is not the fact at all. There is an undoubted lack of support of the graft prosecution, the result of lack of faith in its sincerity, that is self-evident; but the best sentiment—and the general sentiment—is overwhelming that Ruef should have been convicted.

Malignant newspapers enlisted by the prosecution foster the idea that failure to convict Ruef is due to the perverse moral sense of the people. It is represented that great agencies are at work misleading the public and creating a false sentiment that thwarts the efforts of the prosecution in the direction of purity and reform. But even a superficial consideration of the facts should dispel all such contentions.

The prosecution itself is the only element in the community that has taken definite action in bar of Ruef's punishment. It is to be directly blamed for the difficulty now experienced in convicting him. At the outset it entered into a direct, formal and specific immunity contract with him, by the terms of which he was to go free in return for lending his efforts to implicate so-called "higher-ups." That contract of itself is evidence that the prosecution did not consider Ruef's conviction a great moral desideratum.

It is a fact that all must realize who want to see crime punished wherever it is come up with, that there are none higher up in these graft crimes than Ruef. He created the whole situation; but the private graft prosecution, in its virtuous assumption of a public duty, having personal animosities and ends, was willing, and solemnly bargained, to let him off in return for his assistance in furthering designs inspired by personal and pecuniary considerations. The personally conducted prosecution finds itself discredited when, having shabbily abrogated its immunity contract with Ruef, it now seeks his conviction on charges it had condoned. This discredit the prosecution brought upon itself. It is rank hypocrisy to lay it to the perverseness of the people. The prosecution has not been straightforward. It has seized upon a public uprising and sought to harness a popular wrath to a personal scheme for revenge and profit.

These facts are so palpable here that they ought to be more generally understood at a distance.

## The Spook in Finance.

An interesting sidelight is turned on at the trial of Walter J. Bartnett for the embezzlement of securities belonging to the Colton estate, which is one of the ramifications of the California Safe Deposit and Trust Company's failure.

It seems that the business of the Safe Deposit and Trust Company was latterly shaped in considerable measure on the advice of spooks. In reply to the question, during the court session of Wednesday, why he resigned the presidency of the institution some time before its collapse, J. Dalzell Brown answered, "I resigned at the suggestion of Bartnett. He said, 'The Power' or 'Our Friends,' had advised it."

"The Power" and "Our Friends," it was explained, referred to spirits, such as are impalpable and are conjured up by experts in that creepy line of business. The expert who executed such orders for these financiers was Mollie Smith. Mollie delivered trumpet messages from the spirit syndicate to the fiduciary agents of the California Safe Deposit and Trust Company. They sought the light as to what they should do with the six millions of deposits under their control, so they could individually get the greatest returns therefrom.

It would seem that translation has dulled the acumen of the Board of Consulting Spooks, summoned by Mollie Smith to furnish forth this advice. According to her representation, these were none other than the shades of Collis P. Huntington, Jay Gould and James G. Fair. These were all pretty hard-headed in the flesh on a business proposition; but see what happens when they seek to steer a band of financiers which they had left behind! Mollie Smith's trumpet message advised investment in coal mines at Tesla; in a gold mine in Trinity; in glass works at Stockton and other mundane enterprises, with the result that all went down in irretriveable smash.

This squalid disclosure is sure to remind many persons that the head of this rotten concern, brought from San Quentin and testifying against an accomplice, was the most impatient purist in San Francisco and a very especial friend of the self-selected head of the graft prosecution up to the time he was put in jail. Not only did he make a very liberal contribution from the money of his depositors to the graft fund, but when a committee of the Bohemian Club made a noise that sounded like blackballing the head graft prosecutor, he compelled an employe of his bank to resign from the committee on pain of losing his job.

Such close friendship suggests that there might have been methods in common. Were the spooks invoked for advice when the many spectacular things were doing at the outset of the Heney crusade? Was Mollie Smith commissioned by the friends of Banker Brown, who appointed themselves to purify San Francisco, to summon from the spirit world advice best calculated to get the higher-ups? Were those still unexplained midnight conferences within the Presidio walls between Spreckels and Gallagher, at which immunity was preliminarily arranged for some seventeen confessed criminals, due to advice from the vast and misty beyond? If so, explanation is afforded of a proceeding that has hitherto been inexplicable.

---

It was a nose finish on the racing question and Governor Hughes won it.

---

And we expect to hear some wag arise and say that Governor Charles E. Hughes won by a whisker.

---

Mr. Abraham Gotofsky is doing valuable service for his country. This gentleman has fathered thirty children in fifteen years. His latest consignment to the good cause was quadruplets. When the news was gently broken to him Mr. Gotofsky asked where he got offsky.

## The Physical Taft

A weekly journal of national circulation has an intimate study of William H. Taft from the standpoint of avoirdupois. It is illustrated by several photographs, one of which depicts the future President on the back of a horse.

All fat men joke about themselves and bear the jibes of others with fine equanimity. Taft is no exception to the rule, and sees himself as others see him. When query was once made as to his weight he answered, "No gentleman weighs more than three hundred pounds." When his intimates began to say, "Bill, you are getting too fat, better do something for it," he concluded that was right, and sent for a diet doctor, who put him on a regimen that reduced his weight 80 pounds—from 340 to 260—where he manages to keep it.

To the average American citizen this in itself may not be so important; but what must be of interest is that this man, now so much in the public eye, is as great mentally and temperamentally as he is physically. His flesh does not make him sluggish. His liver works briskly and in the hard experiences of travel on official business, to far points and under all sorts of conditions, he has worn down many younger and thinner men. Those who have traveled with him say he is a marvel of endurance.

In the campaign about to open we may expect all the changes to be rung, by cartoons and otherwise, on the physical bulk of the Republican candidate. But the best pointed barbs will fail of their sting, because his flesh is not a deadening mass, rendering its possessor physically innocuous. And it is carried with some considerable jauntiness, and is after all only in keeping with his general dimensions, mental as well as physical.

## LaFollette Boom in Eclipse.

Whither has gone the boom of La Follette? In the opinion of many good Democrats La Follette is a great Republican and in a way to do things with and to the Republican party. In the estimation of some unattached purists he is a pillar of light. But somehow he has failed to politically illuminate much space. His idea of reform is probably well illustrated in his vaudeville stunt of speaking for sixteen hours in an attempt to defeat by filibuster the currency bill. Nothing was in imminent peril because of this measure. Some good men differed as to its wisdom, but no custom, precedent or principle was in jeopardy. Yet the man from Wisconsin went to ridiculous lengths to defeat it because of his personal disapproval. Claiming to be a Republican he deserted his colleagues and joined the opposition for this occasion, the signs indicating that he was not over welcome, in the end to be given the double cross. His filibuster fell through, notwithstanding his long outflow of language.

There was a time when brusqueness, a gruff manner and careless attire were quite generally accepted as evidences of genius in medical practitioners. Is this a time when spectacular accusation, resounding denunciation and pretense of superior honesty are to be taken as indubitable signs of a great reformer?

# ALLEGED BIGAMIST ON WAY EAST FOR TRIAL FOR FORGERY

### Local Police Lose $100 Reward Offered by Seattle Officials

William F. Fielding, 35 years of age, expert penman, telegrapher and typewriter, alleged bigamist and alleged forger, who was recently arrested in front of the post office by Captain of Detectives Peterson on telegraphic instructions from Ogden, Utah, was taken back to Utah today for trial on a charge of obtaining money by false pretenses by Detective James Pender of that city. Fielding, who is alleged to be a desperate character and who is wanted in a number of cities other than Ogden, left the city prison handcuffed to the detective, who says he will give Fielding no chance to make his escape.

Fielding, among other things, is accused of having mortgaged to the First National Bank of Ogden for $1000 property which he did not own. He was living with his wife in Ogden at that time. From Ogden he went to Salt Lake City, where he is said to have mortgaged other property to which he had no title for another $1000. While in Salt Lake City he committed bigamy, it is alleged, by marrying a Miss Mayme Carter, daughter of a wealthy merchant. From Salt Lake City he fled to Seattle, where he secured $1000 from John L. Gow on alleged forged mortgages. He then went to Portland, where he got into trouble with the police, but succeeded in obtaining his release. From Portland he came to Oakland, where he was arrested while calling for his mail.

After Fielding left Seattle a reward of $100 was offered for his capture. He had been released from the Portland jail but twenty-four hours when the reward was offered. Captain Petersen is in receipt of a letter from the Seattle officials requesting him to send Fielding to Seattle and offering him the $100 reward, but as Fielding was arrested at the request of the Ogden police, Captain Petersen was obliged to pass up the reward and turn the prisoner over to Detective Pender, who arrived in Oakland last night.

# LAUNDRY DRIVER ATTACKED BY THUGS

George Green, a driver for the San Francisco Laundry and residing on Adeline street, was taken to the receiving hospital at three o'clock this morning, suffering from a severe scalp wound and a slight concussion of the brain. Green claims that he came from San Francisco and went to a restaurant on Twelfth street, between Broadway and Washington street and had something to eat. He says that as he left the restaurant, he was attacked by three men, one of whom struck him in the jaw, knocking him to the street. Green's head struck on the curbing and was severely cut. Green stated that he believes that has assailants robbed him of about $18.

# COUNTY CENTRAL COMMITTEE ORGANIZED

The Alameda County Central Committee of the Lincoln-Roosevelt League, which was organized this week, is composed of ten members from each assembly district. A. H. Breed is chairman, Dr. T. B. Holmes, vice chairman, and Max Thelan, secretary. The executive committee is composed of A. G. Mason and N. Stewart Brown of the Forty-seventh, Frank K. Mott and O. R. Wood of the Forty-eighth, A. F. Stiefvater and J. D. Galloway of the Forty-ninth, Dr. H. B. Mehrmann and Charles E. Snook of the Fiftieth, T. M. Gardiner and J. E. Sanford of the Fifty-first, J. Arthur Elston and C. C. Young of the Fifty-second.

The central committee is made up of those members and the following:

For the Forty-seventh district—George Renner, Leo S. Robinson, J. R. Tregloan, L. L. Torrey, L. A. Bulninger, C. H. White, J. D. Spence and Lochiel King.

For the Forty-eighth district—Ralph Fisher, F. H. Woodward, A. L. Leber, Samuel Gray, E. J. Pflueger, W. J. Kieferdorf and F. R. Williamson.

For the Forty-ninth district—John F. Tolle, John T. Bell, Charles Elder, S. S. Smith, Oliver Ellsworth, Edwin Meese, Ben O. Johnson and W. S. Baxter.

For the Fiftieth district—F. W. Bilger, Dr. J. Maher, Thomas M. Robinson, W. B. Fawcett, Dr. A. S. Kelly, A. H. Breed, W. H. J. Matthews and H. P. Carlton.

For the Fifty-first district—Dr. T. B. Holmes, Earl S. Bingham, Captain C. P. Welch, B. B. Bingham, Captain C. P. Welch, B. B. Mostan, John Mole, F. F. Morse, Vernon Franklin and John Fillus.

For the Fifty-second district—Fred W. Foss, E. E. Newton, T. P. Nutting, L. F. Overstreet, W. E. Miles, W. C. Blaisdale, Henry V. Armstrong and Max Thelan.

The membership from the Forty-sixth district is not yet announced.

# PAY TRIBUTE TO "JUD" BRUSIE

### Prominent Men From All Parts of State Attend Funeral Services.

SAN FRANCISCO, June 12.—Last respects to the memory of the late Judson C. Brusie, attorney, playwright and politician, were paid by many friends at the funeral at a private chapel this afternoon.

Prominent men from all parts of the State, including the members of the Railroad Commission of which he was at the time of his death the secretary, were in attendance. Rev. William Rader presided over the simple ceremonies. Samuel Shortridge delivered the funeral oration, paying a touching tribute to the qualities of the dead man.

After the ceremonies the remains were conveyed to the Odd Fellows' cemetery and cremated.

The ashes will be sent to Ione for burial beside the bodies of his parents.

# DO NOT BELIEVE HE KILLED HIMSELF

George McElwain, a street car conductor, 19 years of age, living with his step-father and mother, Mr. and Mrs. John Hitchcock, at 587 Eighteenth street, died last night at the receiving hospital as the result of a bullet wound in the left breast. Whether the bullet, which penetrated the lung, was fired accidentally or with suicidal intent, is yet to be determined.

The shooting occurred at 8:30 o'clock last night at 680 Eighteenth street. The wounded man died an hour later at the hospital, where he was taken for treatment.

# FRED B. ENGLISH IS ACQUITTED

SAN FRANCISCO, June 12.—The jury in the case of Frederick B. English, who has been on trial here for several days in the United States District court, returned a verdict of not guilty last night after a short period of deliberation.

The verdict was foreshadowed by the weakness of the evidence for the prosecution.

English had been chief clerk in the United States land office and testimony had been adduced to the effect that money had been paid into the office and that no entries on the matter could be found in the accounts.

Yesterday afternoon English took the stand in his own behalf and showed that the system of keeping accounts in the place was so defective that it was impossible to keep track of the money that was received.

In this matter English was supported by a number of the other attaches of the office.

The testimony was so convincing that the verdict referred to was the result.

## MARRIAGE LICENSES

The following marriage licenses have been issued:

Alphonso F. Rose, 24, and Lulu B. Peterson, 23, both of Oakland.

Orington T. H. Swan, 28, Los Angeles, and Neliora I. Wilson, 22, Fruitvale.

John A. Gray, 27, and Clarice A. Smith, 24, both of Oakland.

Herman W. Selbach, 28, and Clara D. Bowie, 28, both of Oakland.

Edward J. Brennan, 22, and Mamie Dempsey, 19, both of Berkeley.

Louis Epstein, 42, and Linda Schulze, 34, both of Richmond.

Carl S. Henderson, 25, and Ora I. Bradley, 24, both of Oakland.

Maxwell Jones, 21, and Edith Varley, 18, both of Oakland.

William J. Paden, 25, Berkeley, and Irene Dakin, 19, Pleasanton.

Henry J. Longhorst, 26, Quincy, and Edith Barrett, 32, Los Angeles.

Otis W. Engs, 35, and Josephine E. Sarsfield, 22, both of Oakland.

## COUPLE PATCH UP DIFFERENCES AND WED

A stipulation was filed with the county clerk's office today, whereby it is asked that the interlocutory decree of divorce granted Mrs. Maud Wentworth from Franklin J. Wentworth be set aside. The couple have patched up their differences and seek to be reunited by having the divorce decree set aside.

G. C. Sullenger was granted a final decree of divorce today from Mrs. Mabel Sullenger by Superior Judge Harris.

TEA

Three quarters of the tea in this country is not very good.

The fraction is not too high.

Your grocer returns your money if you don't like Schilling's Best; we pay him.

# N. D. G. W. IN LIVELY CONTEST

LODI, June 12.—This morning's session of the grand parlor of the Native Daughters was taken up with the reading of resolutions. The elections were scheduled for this morning, but on account of the press of unfinished business they will probably not occur until tonight, and the session may last over Saturday.

Considerable personal feeling is being injected into the contests for the leading offices, and especially in the fight for grand secretary. The candidates are Miss Frakes of Sutter Creek and Mrs. Douglas of Nevada City.

### List of Nominations.

The nominations are:

For grand president, Anna L. Munroe, Oneonta Parlor, Ferndale; grand vice-president, Emma W. Lilly, Ivy Parlor, Lodi; Mamie Peyton, Joaquin Parlor, Stockton; grand secretary, Laura J. Frakes, Amapola Parlor, Suter Creek, and Belle Douglass, Laurel Parlor, Nevada City; grand treasurer, Susie K. Christ, Yosemite Parlor, San Francisco, and Elizabeth F. Douglas, Alta Parlor, San Francisco; grand marshal, Anna F. Lacy, Las Lomas Parlor, San Francisco; Teresa Muldoon, Chispa Parlor, Ione, and Loretta Ditz, Darina Parlor, San Francisco; grand inside sentinel, May Barry, Fremont Parlor, San Francisco, and Elizabeth Foster, Los Angeles Parlor; grand outside sentinel, Josie Barboni, San Juan Parlor, and Emma Frerich, El Pescadero Parlor, Tracy; grand organist, Agnes F. Troy, Genevieve Parlor, San Francisco; grand trustees—Helen Nidivor, Ventura; Mamie P. Carmichael, San Jose; Mary Pasco, Placerville Nel Boege, San Francisco; Olive Bedford, Anderson; Jennie Jordan Oakland; Harriet S. Lee, Woodland, Mary Piratski, Hollister, Lila Libbee, Angels Camp; Agnes McCaughey, Santa Barbara; Louise Hare, Salinas; Mary Farley, Watsonville; Gabrielle Landersfeld, San Francisco; Helen Weise, Berkeley.

A resolution was read requesting that past grand president honors be conferred upon Mattie Steinback of San Francisco. She temporarily filled the place a number of years ago. The resolution is being bitterly opposed, and the debate will occupy considerable time. Mrs. Steinback is on record as having voted against a like resolution applying to another member some years ago.

## GRADUATES TO PRESENT COLONIAL MILITARY PLAY

A Colonial military drama, called "The Spirit of Freedom," will be given tonight in Ebell club by the pupils of Mrs. Hambleton's private school. The cast is as follows:

Grace Baxter, Miss Louie Ryder; Mr. Baxter, Miss Alice Wilkinson; Mrs. Bradford, Miss Alice Johnson; Rachel Bradford, Miss Lola Cutter; Esther Bradford, Miss Blanche St. Pierre; Priscilla, a maid, Miss Antoinette St. Pierre; Moll Pitcher, a sibyl, Miss Eugenia Watrous; Remember Alerten, Miss Helen Watrus; Patience Martin, Miss Antionette St. Pierre; Dasy Bradford, Miss Meriel Mitchell; Susan Jones, Miss Lucille Mitchell, Sarah Jones, Miss Olive Fonda, Henry Bradford, Herman Perigo; Mr. Baxter, Mansel Marcell; George Washington, Maurice Maddern; Paul Revere, Herman Perigo, Zeke Martin, Harry Hubs; Nat Walton, Walter Murray; James Thornley, Bennie Comant; Isaac Brown, Leslie Billrsbach; Samuel Jackson, David Jorgensen; Albert Dixon, Joe Arena; Joseph Bennett, Harry Miller; Nathan Cook, Willie Lowery; Clifford Fret, Harold Taft, Solomon Carver, Mansel Marcell, Drummer Boy, Jessie Fonda.

A program will be rendered as follows:

Mondolin solo ..... Miss Louie Ryder
Accompanists Mr. and Mrs. Hambleton
Recitation ......... Miss Alice Johnson
Vocal solo ......Mrs. Robert Westdahl
Class Prophecy ......... Harry Hubs
Piano solo ......Miss Alice Wilkinson
Address and presentation of diplomas and certificates . Rev. Alexander Allen
Closing song ......... By class

## WEALTHY COUPLE SETTLE TROUBLES

Mrs. Emma F. Ayers and Edgar S. Ayers, whom she was suing for divorce, have been reunited and this morning Superior Judge Harris dismissed the divorce proceedings, at the request of the plaintiff. Ayers is a wealthy contractor and has the contract to erect the new United States postoffice in Los Angeles. He is also prominent as a builder throughout the State.

Mrs. Ayers charged in her complaint that her husband had been extremely cruel to her. She alleged that he was always finding fault with her, that he attempted to abduct their child and that at one time he made her leave their home, because she refused to give him $500 which she had earned as a music teacher.

Mrs. Ayers now says that her husband has made a satisfactory explanation to her and admits that her charges were groundless. It is said that Mrs. Ayers stated that her relations had led her to sue for a divorce.

## SCHOOL EXAMINATIONS TO BE HELD MONDAY

Teachers' examinations will be held Monday morning at 10 o'clock in the Oakland High. Only candidates for grammar school positions are eligible to take the examination.

What a lot of things there are to do before Wintercomes—curtains and blankets to wash; rugs to clean; furniture, cut glass and silverware to brighten.

It is enough to daunt the woman who is unacquainted with the merits of Ivory Soap; who does not know that it can be used for hundreds of purposes for which ordinary soaps are unsafe and unsatisfactory.

Ivory Soap
99 44/100 Per Cent. Pure.
32

A Great Offer
ORDER AT ONCE A $35.00 SUIT AND I WILL GIVE YOU ANOTHER SUIT WORTH $30.00 ABSOLUTELY FREE.

This is a Bona Fide Offer.
WM. T. VALENTINE
THE TAILOR,
1114 Market, Opposite 7th.
No Branch Store.
Bring this ad with you.

VACATION SHOE SPECIALS
Girls' Vacation Shoe; box calf, lace; size 11 to 2. Regular $1.50, Special, $1.25.
Boys' Vacation Shoe all sizes Regular $1.25. Special, $1.00.
Men's Vici Lace and Oxfords All sizes Regular $2.00, Special, $1.50.
FREE FIREWORK TICKETS given away free.
All coupons in above tickets must be deposited in box before July 1. Drawing July 2
Healey Shoe Co
515 ELEVENTH ST.
CHINESE SHOE STORE.
TICKETS FOR FIREWORKS given away Free tomorrow.

What a Young Girl Should Know Before Getting Married
An important and interesting book. Sent direct only.
Price $1.00
The Hygiene Institution
1420½ Geary, San Francisco, Cal.

ALL BRANDS OF THE BEST WHISKIES AT
The E. F. THAYER CO.
870 Broadway, Oakland

Custom Shirts That Fit.
M. J. KELLER CO.
1157-1159 Washington St.

Save Money on Your Eastern Trip
VISIT THE OLD HOME AND FRIENDS
WE OFFER THREE ROUTES
LOW RATE EXCURSION TICKETS

| | | | |
|---|---|---|---|
| Chicago | $72.50 | Minneapolis | $ 73.50 |
| Kansas City | 60.00 | New Orleans | 67.50 |
| Memphis | 67.50 | New York | 108.50 |
| Omaha | 60.00 | Boston | 110.50 |
| St. Louis | 67.50 | Philadelphia | 108.50 |
| St. Paul | 73.50 | Washington | 107.50 |
| | | Baltimore | 107.50 |

Stopovers and Long Time Limits
June 15, 16, 22 to 28 inclusive.
July 6, 7, 8, 28, 29.
August 17, 18, 24, 25.
Stopover at Merced for Yosemite Valley—Truckee for Lake Tahoe—and at Shasta Springs.
See the wonderful creations of nature.
We will arrange sleeping car reservations and all details.
G. T. FORSYTH, D. F. & P. Agt.
W. F. HOLTON, C. P. & T. Agt.
COR. 13TH AND FRANKLIN STS., OAKLAND
One block east of Broadway.
Phones, Oakland 543 or Home A 2543.

Safe Deposit Vaults
SAFETY —Absolutely fire and burglar proof, affording perfect security.
STORAGE —In addition to the main safe deposit vault we have a modern storage vault where trunks, rugs, silverware or valuables of any description can stored at a reasonable charge.
ACCESSIBILITY —All on the main floor and of easy access to the banking room.
CONVENIENCES —Reception rooms, booths, tables and telephones are at the disposal of our patrons.
We extend a cordial invitation to the public to visit our new banking rooms and vaults
The First National Bank
OAKLAND

# SOCIETY SMART SET

## Luncheons and Dinners Given By People of Local Smart Set

## Gossip Today of Weddings and Other Tea Table Chat

Mrs. Thomas Morrow entertained recently at an elaborate luncheon given at the Piedmont Park club house for half a hundred guests. The decorations were carnations and ferns and an hour at cards was enjoyed after luncheon.

### LUNCHEON FOR GUEST.

Mrs. William Hinckley Taylor was hostess to day at a large luncheon given at the Claremont Country Club for Mrs. William S. Tevis, who came down from her country home at Tahoe for a two weeks' visit with Mrs. Taylor.

### GONE TO NEW YORK.

Miss Corinne Jonas, with her brother, Irving, left last evening for New York, to be gone for three or four months. While there they will be entertained by their sister, Mrs. Otto Herschman, but will also stop at Washington, Chicago, Buffalo, Niagara Falls, Rochester, Boston and Philadelphia.

### DeWOLF-WALTHAL.

Miss Edna Jay de Wolf and William Walthal were married last night in St. John's Presbyterian Church in San Francisco, at an elaborate church affair, witnessed by several hundred guests. It was a white and green wedding. The church was decorated with ferns and dainty green plants, which made a picturesque background for the bridal party in white. The bride's gown was of heavy satin, trimmed in lace.

Mrs. Walthal was a member of the junior class at the State University and a daughter of Mr. and Mrs. Wm. de Wolf of San Francisco. She was a member of the La Solano Club and prominent in college affairs. Mr. Walthal is a graduate of an eastern university.

The attendants at the wedding were: Miss Bessie Walthal, a sister of the groom attended the bride and there were six bridesmaids—the Misses Ethel Bailey, Georgie Mel, Edith Mel, Ottilia Gillihan, Evelyn de Wolf and Alice Chamberlain.

### BRIDGE PARTY.

Mrs. Joseph Kelley will be hostess at a bridge party to be given tomorrow afternoon at her home in Harrison street. A large number of guests will enjoy the popular game, to be followed by an hour over the tea cups.

### BRIDGE CLUB.

Miss Emma Mahoney will entertain the members of the Tuesday Bridge Club next week at her apartments in the Hotel Athens. This will be the final meeting of the season and a score of guests will participate in the delightful reunion.

### GOING SOUTH.

Mrs. J. Fessenden Clark of 182 Perry street leaves in a few days for the southern portion of the State with Mr. and Mrs. E. A. Nickerson of Bancroft Way, Berkeley, on an automobile trip. The party will enjoy a three weeks' tour of the south.

### IN HONOR OF BRIDE.

Miss Katherine Culver was hostess recently at an enjoyable card party for Mrs. Marion Tobriner, formerly Miss Leslie Brown, whose wedding was an event of last month. Miss Culver was one of the bridal party. Several informal affairs will be given for the popular bride.

### GUESTS AT DINNER.

Mrs. Lincoln Church entertained at dinner Wednesday night in honor of Henry Mortimer, who soon leaves for London. The guests bidden to the dinner were Mrs. H. Kennedy, Mrs. Landis, Mr. and Mrs. Wilson, Mrs. Hornick, Miss Hazel Mendenhall, Dr. Theodore Armstead, Miss Esther Church. In the evening a delightful entertainment was given. Those present in the evening were Alvin Hunt, Shirley Weber, Mr. and Mrs. Webb Pierce, Miss Mann, Mr. and Mrs. E. Warner, Mr. and Mrs. R. Reiber, Mr. and Mrs. A. Kendall, Roy Warner, Mrs. Georgia Hunt.

MRS. CHAS. M. COOPER.

Mr. and Mrs. Lincoln Church and Miss Esther Church will leave Saturday for Boys Springs and will remain two weeks.

### AT COUNTRY HOME.

Mrs. J. Walter Scott is the house guest of Mrs. E. G. Lukens at Graston, the summer home of the Lukens family, near Shasta, but will return to town early next week and will open her own country home on the Russian river, where she will entertain Mr. and Mrs. George Amos Scott during part of the season.

### MISS MACDONALD'S WEDDING.

Miss Laura MacDonald has set June 24 as the date for her marriage to Charles Edward Hemmings of Sacramento and the pretty ceremony will be performed at the Macdonald home in Durant avenue, Berkeley. The officiating clergyman will be the Rev. Edward Parsons of St. Mark's Episcopal church in the college town. The guests list includes half a hundred names.

After a honeymoon trip in the southern part of the state Mr. Hemmings and his bride will go to Sacramento where he is in the office of the State Architect.

### MOTT-THURMAN.

The marriage of Miss Amy Mott and Ross Thurman took place last evening in St. Mark's Episcopal church, Berkeley. The ceremony was performed by the Rev. Edward Parsons.

The bride was attended by two matrons of honor, Mrs. W. H. Cameron and Mrs. Edward L. Parsons, while the bridesmaid was her sister, Miss Mary Mott. Harold Kelley attended the groom and the ushers were Leslie and Linwood Kelley, cousins of the bride.

The church ceremony was followed by a reception at the Mott home for the members of the bridal party and a few friends.

Mr. and Mrs. Thurman will return from their honeymoon trip to reside in Berkeley.

### RECEPTION FOR BRIDE.

Mrs. R. H. Swayne of Alameda was hostess yesterday at a reception for Mrs. Warren Hastings Swayne, who was formerly Miss Willow Butler. Mrs. Amy Swayne assisted her mother in receiving the guests and a large number of friends attended from the Bay cities. The Swayne-Butler wedding was an event of several weeks ago. Mr. and Mrs. Swayne will leave in a few days for Coos Bay where the groom is engaged in the lumber business.

### HOSTESS TODAY.

Miss Mary Downey was hostess this afternoon at a sewing bee for Miss Ruth Green, a popular bride-elect. A score of guests passed a busy hour with needles and sewing for Miss Green's trousseau. The same group of girls has arranged a number of thimble bees for Miss Green.

### FOR MISS NICOL.

Mrs. Louis Risdon Mead will entertain at a elaborate tea which will be given at the Fairmont hotel in the near future. The complimented guest will be Miss Sue Nicol who is one of the fairest brides-elect of the season.

### OFF FOR YOSEMITE.

Mr. and Mrs. George F. Eggers, Mrs. William Christen and Miss Agnes Christen will leave Saturday, June 13, for the Yosemite Valley, where they will remain several weeks.

### HOPPIN-NOURSE.

Miss Ruth Hoppin, formerly of Berkeley, became the bride of John T. Nourse Jr., assistant city attorney of San Francisco. The ceremony was performed by the Rev. A. M. Elston of the University of California, at the home of the bride's mother, Mrs. L. V. Hoppin, in California street. The only guests were the relatives and a few close friends of the couple.

The bride wore a gown of silk mull, elaborated with fille lace and satin bands over silk. She was atended by her sister, Miss Clara Hoppin.

Bayard Nourse attended his brother as best man.

The bride is a graduate of the Berkeley High school and a member of the Alpha Sigma Sorority.

John T. Nourse is a graduate of Stanford University and is at present acting as assistant city attorney.

### SOCIETY NOTES.

Mrs. Williamson and Miss Frances Williamson will pass the summer in San Rafael, the latter having recently returned from the East.

Miss Helena Plaw entertained at an informal thimble bee given recently at her home in Fruitvale.

Miss Ruth Tisdale will entertain frequently at house parties to be given at her country home near Brookdale.

Mr. and Mrs. Clarence Monroe Reed will leave shortly for Pleasanton, where they will be guests at the country home of Judge Harris.

Mrs. J. W. Stitt was hostess yesterday at an elaborato tea for her daughter, Miss Elizabeth Stitt, who has returned from finishing school in New York.

Dr. Arnold Genthe has reached Yokohama and will enjoy a trip through Japan before visiting the coast of China and will return in the fall.

Mr. and Mrs. B. Frank Priest of Myrtle street leave today for Seattle, where they will remain all summer.

Mrs. Charles Minor Cooper, whose photograph appears today, is one of the most attractive of the younger matrons in society and has many friends.

### PERSONALS.

Charles C. Rafter is in San Luis Obispo.

Miss Leta Nash is visiting relatives at Bieber.

Mr. and Mrs. J. S. Werrin are in Reno and among others from this city are F. W. Goodwin, Joseph Russell, A. F. Connett.

Chester Chapman has gone to Los Angeles.

Miss Ruby Garrette and Miss Maude Tharp have returned to Woodland.

Mrs. Ammon Clay and her sister Miss Helen Haven are visitors in Sacramento.

Miss Julia Villegas is passing a fortnight in Stockton.

Miss Emma Deschler of Sacramento is visiting in this city.

C. W. Presber was a recent arrival in Reno.

William Fisher Holmes has gone to Vallejo.

Zenas Harris is in Reno for a visit.

Miss Mabel Gray is the guest of friends in Napa.

R. H. Davis was a recent visitor in Martinez.

Mrs. Henry Manheim is the guest of her sister, Mrs. Albert Elkus, of Sacramento.

Mrs. H. Bryan is the guest of relatives in Sacramento.

Mr. and Mrs. R. D. Fuller of Berkeley with Mr. and Mrs. Rolla Fuller of this city are in Sacramento.

Miss Emma Busch is the guest of Santa Cruz friends this week.

Mr. and Mrs. M. H. Goldwater are in Sacramento for a visit.

Charles Baum was a recent visitor in Livermore.

Miss Mamie Perry is the guest of friends in Livermore.

Mrs. W. J. Blount accompanied by Miss Mazie Blount has gone to Salinas for a visit.


### BUCKLEN'S ARNICA SALVE WINS.

Tom Moore, of Rural Route 1, Cochran, Ga., writes: "I had a bad sore come on the instep of my foot and could find nothing that would heal it until I applied Bucklen's Arnica Salve. Less than half of a 25-cent box won the day for me by affecting a perfect cure." Sold under guarantee at Osgood Bros.' drug store.


### MISS GREGG GOES HOME.

Miss Laura A. Gregg has concluded three months' field work under the auspices of the Ohio Woman Suffrage Association and returned to her home in Kansas. While in Ohio Miss Gregg secured the official endorsement of the Central Labor Unions of Toledo, Cleveland and Springfield, besides organizing new suffrage clubs in a number of cities and adding many members to already existing organizations.

### MRS. BRAYTON'S QUERY.

Mrs. Alice Isabel Brayton, treasurer of the Nebraska Woman Suffrage Association, writes, "Have you read the 'Wooden Indian discussion in the Oklahoma Legislature?' It is now a misdemeanor to make any image of an Indian, of whatever name or nation, for display in front of a tobacco or any other shop. It is a modern form of 'Thou shalt not make for thyself any graven image,' confined to the Indian. Now what is the reason this measure was so enthusiastically supported by all factions?. It is universally conceded that it was because each party wished to control the Indian vote. And so it goes. It is the Irish vote, the German vote, the Italian vote and now it is the Indian vote. Will it ever be the woman vote?"


So popular have Dr. Price's Delicious Flavoring Extracts become but that few kitchens are found where they are not used.

35c and 50c Neckwear 25c ea.

Over 1600 pieces of new Neckwear, comprising over 50 different styles; worth from 35c to 50c ea. Special, ea. 25c

Oakland's Progressive Store

ABRAHAMSONS

S. E. Corner Thirteenth and Washington

50c Box Ruching 39c ea.

1000 boxes only of that popular ruching; 6 neck-lengths to the box; some in color assortments, others in all-white; Saturday only, box 39c

# Special Attractions For Saturday AT FINAL CLOSING OUT SALE

## Sample Line Suits $19.75

A special purchase of the entire sample line of one of New York's best manufacturers of linen suits at a remarkable low figure, all new, clean, up-to-date goods at nearly one-half of their regular value.

Plain tailored styles in linen or linen crash, all colors; values up to $25.00, for ..... $13.50

Values up to $40.00, for $19.75

## Odds and Ends in Suits $29.75

Tailor Suits, odds and ends of this season's selling, most styles, only one of a kind; values up to $50.00, for $29.75

## ATTENTION TO MOTHERS

### Saturday Will Be Children's Day

There will be many attractions for the children Saturday. Different books, toys, wheel goods, diabolo games will all be closed out at a great sacrifice Saturday. We want the children to get the benefit of these items. Bring them here tomorrow and take the pick of our bazaar at practically your own price.

No child can afford to miss this opportunity.

### Saturday Will Be a Great Day in Waist Selling

### $1.25, $1.50 and $2.00 Waists, 95c Ea.

Colored Wash Waists in blue, brown, black and white, striped effects, with fancy jabots; Ponges styles with linen collar and tailored pockets; white lawn in figured and dotted effects, with white linen collars and turned back cuffs; white lingerie embroidered yokes, fine tucking and fancy jabots; others with all-over emb. fronts. See window display 95c

Fancy White Lawn and Lingerie Waists, trimmed with Filet Lace insertion in front, back and sleeves; others with all-over embroidery. There are about twenty styles to select from and values to $4.00. See window display $1.95

Linen Colored Wash Skirts; deep accordian plaited flounces; $1.50 values; Saturday 98c

Black Heatherbloom Petticoats, Rustle and looks like silk, but never crack. Our $2.50 Skirt with deep shirred flounces; Saturday $1.75

35c AND 25c WASH BELTS, 19c; 50c, 75c AND $1.00 LEATHER AND ELASTIC BELTS 25c EACH.

Lot 1—1000 only embroidered Wash Belts, worked in pretty designs in colors and all white; some with pearl buckles; others with pretty harness ones; worth to 35c each; Special, each 19c

Lot 2—All our 50c, 75c and $1.00 Belts which we are out of; some colors or where there is a size missing. These are in silk, elastic and leather, the buckles being worth the price asked for the entire belt. All sizes in this lot from 22 to 36 inches. Worth to $1.00 each; Special, each 25c

50c, 60c AND 75c CHIFFON AND TUXEDO VEILING, 39c YARD.

1000 yards of Mesh and Chiffon Veiling in all leading colors, including black and white. The Mesh Veiling are in the new effects in Russian, Tuxedo and Brussels net, in plain and dotted effects. The Chiffon Veiling is 23 inches wide and suitable for automobile veils. Values to 75c yard; Special, yard 39c

SATURDAY SPECIAL

## A. F. C. Gingham

Not heavy goods, but known the country over as 12½c quality, will be sold special at yard 9c

Come to the store Saturday and take your choice of any piece of black dress goods in this store at ONE-HALF PRICE.

## Phenomenal Millinery Reductions

A splendid Trimmed Hat that has been selling the entire season at $10.00—Phenomenal Sale $5.00

A beautiful Hat made of lace and braid, turned up on one side, trimmed with ostrich plumes and pompoms; fancy novelties; regular $20 value—During Sale $10.00

A complete line of Misses' and Childrens' Hats will be made specially for this Sale and sold for $2.75 (Regular $6.00 values.)

### Saturday only

Our 16-button length imported chamois skin Gloves. Real $3.00 value at $2.50 a pair.

NOTICE: This is not the cheap chamois skin that washes some times and sometimes does not wash, but every pair is guaranteed to wash or replaced with a new pair.

### Saturday only $2.50

## Saturday Special in Muslin Underwear

Ladies' Muslin Gowns, high or low neck styles; lace or embroidery trimmings and plain tucked styles; all full cut and well made; values up to $1.50 for 95c

CORSET COVERS.

Lace or embroidery yokes; ribbon trimmed; values up to 65c for 45c

SKIRTS.

Muslin Skirts, full width; extra deep embroidery flounce; $2.00 value $1.65

Ladies' Muslin Drawers, embroidery or plain tucked flounce; 65c value 48c

## Saturday Special Prices for Handkerchiefs

Ladies' Pure Linen Hand-embroidered Initial, 6 for 85c

Ladies' Pure Linen Handkerchiefs, worth 15c, each 9c

Kimona Handkerchiefs, latest patterns, worth 10c, each 8c

Ladies' All-over Embroidered and Lace Trimmed Handkerchiefs, worth 25c, each 14c

Ladies' Embroidered Hemstitched and Embroidered scallops, worth 35c, each 23c

Men's Plain Handkerchiefs, worth 12½c, each 7c

Men's Silk, with pretty initial, worth 50c, each 39c

Men's Silk Fancy Colored, worth 50c, each 25c

Men's Pure Linen, with hand-embroidered initial, worth 35c, ea. 25c

## A Sample Line of Imported Parasols

Worth from $7.50 to $15.00; Saturday, each $5.00

A small lot of only 30 pure silk Parasols (samples from France), in pretty chic styles in plain and fancy effects; exquisite handles of Pearl, Basswood, Gunmetal, Bronze and Gold. Worth to $15.00 each; Special $5.00

## SPECIALS

COVER COUCHES.

A fine tapestry couch cover; some 68 and 72 inches wide, three yards long; regular $5.50 values, Saturday, each $3.55

PORTIERS.

Persian borders on fine quality figured Rep 50 inches wide, three yards long; our regular $8.50 values Saturday, pair $5.15

BED SPREADS.

A good quality fine finish satin Marsailles bed spread; large size 82x87 inches; regular $3.00; Saturday, each $2.35

PILLOWS.

Pure Feather Pillows filled with selected chicken and duck feathers, covered with XX ticking; 21x27 inches; our $1.25 grade, Saturday, each 89c

SAVE MONEY AVOID PAIN

Teeth Extracted Without Pain

Acknowledged to be the easiest and best painless extractors in Oakland.

Until May 31st we have decided to make our best sets of teeth for $5.00.

SET OF TEETH $5.00
18K GOLD CROWNS $3.00
GOLD FILLINGS $1.00
SILVER FILLINGS 50c
BRIDGEWORK $3.00

No charge for extracting when teeth are ordered. A written guarantee for 20 years with all work.

BOSTON DENTAL PARLORS

1195½ WASHINGTON ST.

HOURS—Week days, 9 to 9; Sundays, 9 to 12.

BUTTER! BUTTER! BUTTER!

We are the only creamery in the west that washes the butter with pure distilled water.

Will Retail at Wholesale Prices Saturday Only

2-lb. full weight, 50c 1½-lb. full weight, 40c 1-lb. full weight, 27c

Eggs strictly fresh, per dozen, 25c

Our Ice Cream made from pure unadulterated cream, $1.50 per gal.

We make all kinds of Sherbets and Ices at the same price. Our fresh BUTTERMILK is the elixir of life.

BRANCHES:

504 Twenty-third Avenue
1126 Thirteenth Avenue
519 Thirteenth Street
1211 Washington Street
3609 San Pablo Avenue
2126 Center St., Berkeley
1362 Park Street, Alameda

ROYAL CREAMERY

Main Store and Factory, 309-319 12th St., Oakland

# STABBED IN BACK IN DARK

## Unidentified Assailant Flees After Jabbing Knife Four Times in Back of Lee Jackson.

As he was on his way home at an early hour this morning, Lee Jackson, a young jeweler residing at 79 Eighth street, was set upon and stabbed by an unidentified negro. Jackson was cut in the back four times after a desperate fight with his assailant. The injured man was taken to the receiving hospital where his wounds were dressed. Jackson says that he had never seen his assailant before and does not know what the motive of the attack was.

Jackson says that he was walking along Eighth street when at Franklin street a negro jumped out from a dark corner and assaulted him. He tried to defend himself, and in the struggle that followed he received four stabs in the back from a pocket knife wielded by the negro. Jackson's assailant escaped in the darkness and has not been arrested yet. Jackson says that he believes that the negro thought he was another man.

# ZINNG WINS HIS CASE EASILY

ALAMEDA, June 12.—The case of William Zingg, the cigar dealer of this city, who had been charged with selling pools on the races at Emeryville, was acquitted yesterday evening by a jury, with Judge Edgar of Berkeley on the bench. The case was instituted under the auspices of the Civic League and was considered the strongest of the cases which had been fathered by that institution. The principal witnesses were a pair of private detectives named William C. Kessling and Frank McQuaide, both of whom were in the employ of the league in question.

There were only eleven jurors in the trial, for the reason that several days ago one of the men who had been accepted to sit in the case, became sick and both sides agreed to excuse him and try the case with eleven men. The jurors who served were E. R. Willis, C. W. Sturgis, George Miller, E. T. Nissen, G. C. Jones, D. M. Henderson, William Lagerman, J. M. Warren, S. B. Allen, G. B. Burk and Charles Warren.

"Two Bit" Bet.

McQuaide testified that he had made a bet on the races in Zingg's place and that he had put up "two bits" on a three-horse combination which admission caused some merriment in the court.

Attorney Frick, who appeared for the defendant, remarked that "that kind of a bet was about the size of the Civic League."

Judge St. Sure, who was also connected with the defense, stated still further that Frick was a nickel short in his estimate.

Kessling also testified that he had also placed bets on horses in Zingg's place on January 3, 1908. The horses were Rasmus and Treasure Seeker.

It was this kind of testimony the defense credits with the victory which it has secured.


# WOMEN AT FORTY

IMPORTANCE OF PRESERVING THE HEALTH AT THAT TIME.

Proof of One Case in Which a Weak, Nervous and Discouraged Woman Was Marvelously Helped by the Tonic Treatment.

Women approach their fortieth year with worry and uncertainty, for the manner in which they pass that crisis determines the health of their after-life. During this most important time in the life of a woman, her whole aim should be to build up and strengthen her system to meet the unusual demands upon it. Devotion to family should not lead to neglect of self but hard work and household cares and worries should be avoided as far as possible. Whether she is able to do this or not, no woman should fail to take the tonic treatment if she is entering this critical period in a weak, run down and nervous condition.

Mrs. Martha Dennis, of 823 West Cedar street, Kalamazoo, Mich., who owes her health to this treatment, says:

"I suffered for a year with weakness, enduring pains which almost made me frantic. My kidneys were weak, I had pains in my loins and back and could hardly stoop over or lift anything. My liver was torpid and my complexion and the whites of my eyes yellow. I had palpitation of the heart, my limbs ached and I had severe headaches. I was troubled with chills, followed by fevers, and would have to go to bed. I could not rest at night and was unable to remember anything. I was weak, irritable, nervous and discouraged.

"After several months of suffering I was advised by a friend to try Dr. Williams' Pink Pills and the benefit I received from the first few boxes was remarkable. I was cured much sooner than I had hoped and have been in good health ever since."

Drowsiness, a feeling of heaviness, pain in the front of the head, nausea and even vomiting, dizziness, faintness, hot flashes followed by chills and profuse perspiration are some of the signs that indicate the need of tonic treatment as the change approaches. If this is your condition you should not wait another day before giving Dr. Williams' Pink Pills a trial. Our booklet "Plain Talks to Women" is free on request.

Dr. Williams' Pink Pills are sold by all druggists, or sent by mail, postpaid, on receipt of price, 50 cents per box; six boxes for $2.50, by the Dr. Williams Medicine Company, Schenectady, N. Y.



Reliability **HOOK BROS. CO.** Genuineness

# STOCK REDUCTION SALE

## Closes Tomorrow Night at 10 p. m.

Tomorrow---Saturday---is your last chance. At 10 o'clock p. m. we will positively bring this most successful STOCK REDUCTION SALE to a close. It's not too late yet for you to take advantage of this DOLLAR SAVING OPPORTUNITY IN HIGH-GRADE FURNITURE AND FLOOR COVERINGS. Come in tomorrow and make your selections. We will hold any article you purchase a short time for you if desired.

The prices are down---nothing will stand in the way of moving the balance of these most desirable offerings. You can find anything you want in the furniture line on our several immense floors and you can rest assured the prices will be right. WE WILL EXPECT YOU TOMORROW.

**Your Last Chance at These Prices**

Golden Oak Leather Seat Chair, $4—Now.....$2.35
Weathered Oak Leather Seat Chair, $7.50—Now.....$4.25
Weathered Oak Rocker, $15—Now.....$9.25
Mahogany Morris Chair, $20—Now...$13.75
Golden Oak Library Table, $35—Now...$18.25
Weathered Oak Pedestal Table, $27 50—Now.....$19.75
Golden Oak Buffet, $37.50—Now.....$27.50
Weathered Oak Spanish Leather Davenport, $90—Now.....$57.50



Spanish Leather Weathered Oak Box Seat Diner.....$3.95

**The Best Brass Bed Value Ever Offered in Oakland**

Handsome Satin Finish Brass Bed in three-quarters or full width. This is not a flimsy affair, but a substantial, massive bed with 2-inch posts. Finished with the new patented English lacquering process, it is indeed a beauty. REGULAR $50.

**Now $25**

Our line of Brass Beds is by far the most complete in this city. You have a wide variety of patterns and designs from which to choose. These are regularly priced at $50 to $125. FOR SALE NOW AT HALF THE ORIGINAL PRICES.

**Specials in Floor Coverings**

Body Brussels from $1.20 to $1.60 per yard
9x12 Wilton Rugs regular $50.00 now $32.50
All patterns of printed and inlaid Linoleum at big reductions.
Every article a money saver.

HAIR MATTRESSES AND FEATHER PILLOWS OUR SPECIALTY. MANUFACTURED IN OUR OWN FACTORY.

SALE ENDS TOMORROW NIGHT



Weathered Oak 8-Foot Dining Table.....$24.75

FURNITURE OF ALL GRADES FROM THE CHEAPEST MAKE TO THE HIGHEST QUALITY.

TOMORROW IS THE LAST DAY

**Your Last Chance at These Prices**

Mahogany Table, $5—Now.....$2.95
Mahogany Upholstered Rocker, $11—Now.....$6.85
Mahogany Corner Chair, $20—Now...$12.75
Golden Oak Dresser, $18—Now.....$13.00
Mahogany Chiffonier, $25—Now.....$15.25
Golden Oak Dresser, $40—Now.....$23.50
Three-Piece Mahogany Suite, $70—Now...$39.50
Tuna Mahogany Napoleon Bed, $65—Now.....$28.50



Curley Birch Dresser, Hand Polished French Plate Glass.$23.85

**HOOK BROS. CO.** TWELFTH STREET Near Broadway

A Week of

# Money-Saving at Moss'

Begins Saturday

Moss's will always be found at the front in giving good goods at special values.

We only sell four lines of goods—Gloves, Corsets, Belts and Parasols.

We devote all our time to securing the best in these articles and by specializing we naturally obtain the cream of all that's good.

**Lisle Suede Gloves**

**At 65c**—Full sixteen-button length fine quality Lisle Suede Gloves; black and white only; regular price $1.00. Special, 65c.

**Genuine Kayser Special**

**At 79c**—These are the genuine Kayser—finest sixteen button length Lisle Suede Gloves; in black, white and all colors, sold everywhere at $1.25 and $1 50 per pair. Special, 79c.

**Long Silk Glove Special**

**At 79c**—$2.00 quality sixteen-button length pure Silk Lace Gloves; very pretty; a few sizes in white; all sizes in black. Special, at 79c per pair.

**At $1.15** Kaysers' and Fownes's elbow length pure Silk Gloves; double tipped fingers, the $1 50 quality. Special, $1.15.

**Fownes' Silk Gloves, Special $1.35**

Regular $1.75 and $2.00 quality Fownes's finest sixteen-button length, pure Silk Gloves with double-tipped fingers; sold everywhere in the United States at $1.75 and $2 00, black only; all sizes. Special, $1.35.

**At $2.95**—Our finest quality elbow length Cape Gloves, in tan, mahogany and leather shades; never sold less than $3 50 per pair. Special, $2.95.

**Parasol Special**

We have too many parasols, as the season has been modest in coming forward; warm days are coming and you will need a swell parasol, buy now at these prices and save money. On display in window. Your choice of $5.00, $6 00, $7.00 and $8 00 Parasols in white and fancy colors—

**$2.95**

**Novelty Belts**

On display in window—your choice of 75c quality fancy Belts. Special, 45c.

**Corset Perfection**

Moss's is the home of the celebrated

**Nemo Corsets**

We are showing a full line of those popular Nemo Corsets in all the latest models, our corset department is under the perronal management of Miss M. Connelly—assuring our customers perfect satisfaction.

**MOSS**
459 Thirteenth St., Oakland


# RECEIVER EDOFF SUES FOR PROHIBITING WRIT

## Action Brought to Protect California Bank Depositors

LOS ANGELES, June 12.—Suit was instituted today in the District Court of Appeals by James P. Edoff, receiver for the insolvent California Bank of Oakland, asking a writ of prohibition to prevent any further steps being taken in the receivership proceedings of the insolvent bank of William Collins and son of Ventura. It is alleged that state courts had no jurisdiction to act in the case of the Ventura bank and the appointment of a receiver, James Chadley, together with all subsequent proceedings, including the distribution of a dividend to creditors, are void. The suit is based upon the allegation that the Ventura bank is indebted to the Oakland concern in the sum of nearly $175,000.

# ONE OLD WAR HORSE WILL BE MISSING AT CHICAGO

## Senator Platt Will Not Attend Convention

NEW YORK, June 12.—When the Republican national convention convenes in Chicago there will be missing one of the "old war horses" of the party, one of the men who has been a figure in Republican national conventions for many years. United States Senator Thomas C. Platt will not go to Chicago. Instead he will remain in his lonely apartments in West 110th street and there will hear of the action taken by the first important Republican meeting from which he has been absent for years.

Broken in Health.

For more than a score of years the ruler of the Republican organization in New York State, for nearly 30 years a dominant actor in the party's deliberations in the nation, the aged senator has now put politics behind him and, broken in health, his power gone, he has withdrawn to his apartments, where he sees only a few friends.

"No, I'm not going to the convention," he said to a reporter. "I have other things to do."

Although not one of the "Big Four" of the State, Senator Platt was chosen as a delegate from an up-state district. Some weeks ago he notified his alternate that he would not be able to serve.

Will Not Talk Politics.

"I don't want to talk politics," he said to the reporter, nervously opening and closing his eyes. "I haven't anything to say. The days are past when the public or politicians care anything about what I say."

"This is the first time in a good many years you have stayed away from a national convention of your party," was observed.

"Yes, I went to a good many conventions—a good many of them. But those days are all passed. They are all passed."

KING EDWARD'S WARDROBE.

Someone has said that King Edward never wears the same suit twice. This is, of course, an exaggeration. His Majesty changes his attire about three times a day, and consequently would need more than 1000 new suits a year, costing something like £10,000, if such a story were true. As a matter of fact, His Majesty orders about thirty new suits every year, and at Buckingham Palace, Windsor Castle and Sandringham he keeps a stock of about 300.


PIEDMONT TURKISH BATHS.
Salt water swim. Twenty-fourth and Oakland avenue.

Hotel Touraine. Clean and home-like. Special rates to permanent people.


## Money in County Treasury Is Counted

The money in the county treasury was counted by Supervisor John Mitchell, Deputy County Auditor S. V. Stevens and Deputy District Attorney Rose and it was found that there is a balance of $883,538 37. There is $35,440 in gold in the treasury vaults, $298 37 in silver, and the remainder is in various banks of the county.


Everybody's friend—Dr. Thomas' Eclectric Oil. Cures toothache, earache, sore throat. Heals cuts, bruises, scalds. Stops any pain.



**The Hand That Saves the Dollars**

Is the hand that guides finance. If a boy can learn that splendid lesson his future success need concern you little—the world will know him as a ruling factor in the great battlefield of commerce.

Think this over very carefully, applying it to yourself and teach it to those who look to you for help and suggestions. Begin at once to save.

Our bank is a safe place for your savings. We encourage small deposits, $1 being sufficient to open an account.

Interest on all deposits.

If you wish we will furnish you free of charge with a handsome home savings bank; we keep the key.

**Farmers & Merchants Savings Bank**
BROADWAY, nr. 12th St.
OAKLAND.

HONEST WEIGHT A SQUARE DEAL LOW PRICES

**Washington Market**

LESSER BROS. CO. INC.

Cor. 9th & Washington—Oakland.

PRICE IS A GOOD SALESMAN, QUALITY IS A BETTER ONE. WE GIVE YOU BOTH ON ALL MEATS BOUGHT FROM US, and guarantee you a saving of 25 to 30 cents on the dollar, assuring you the best quality on the market.

Below we quote only a few of our big list of specials for Saturday. See how far 25 cents will go when trading here.

**25c SPECIALS**

| | |
|---|---|
| LEAF LARD | 2½ lbs. for 25c |
| PORK CHOPS | 2 lbs. for 25c |
| PORK SHOULDER ROAST | 2½ lbs. for 25c |
| SPARE RIBS | 2½ lbs. for 25c |
| NECK-BONE SPARE RIBS | 5 lbs. for 25c |
| VEAL LOIN CHOPS | 2 lbs. for 25c |
| VEAL STEAKS | 2 lbs. for 25c |
| VEAL SHOULDER ROAST | 3½ lbs. for 25c |
| VEAL STEW | 4 lbs. for 25c |
| LAMB STEW | 5 lbs. for 25c |
| LAMB SHOULDER ROAST | 4 lbs. for 25c |
| MUTTON STEW | 6 lbs. for 25c |
| MUTTON SHOULDER CHOPS | 4 lbs. for 25c |
| MUTTON SHOULDER ROAST | 4 lbs. for 25c |
| PRIME LOIN MUTTON CHOPS | 2 lbs. for 25c |
| PRIME RIB ROAST | 2 lbs. for 25c |
| POT ROAST, BEST CUTS | 4 lbs. for 25c |
| OTHER CUTS | 5 lbs. for 25c |
| ROLLED ROAST, ALL BONES OUT | 3 lbs. for 25c |
| ROUND STEAK | 3 lbs. for 25c |
| SIRLOIN STEAK | 2½ lbs. for 25c |
| PORTERHOUSE STEAK | 2 lbs. for 25c |
| RIB STEAK | 4 lbs. for 25c |
| RIB BOILING BEEF | 5 lbs. for 25c |
| CORN BEEF, HOME CURE | 5 lbs. for 25c |

**OTHER SPECIALS**

| | |
|---|---|
| GENUINE SPRING LAMB, best quality by the whole or half lamb, at | 10c lb. |
| HINDQUARTERS SPRING LAMB | 12½c lb. |
| FOREQUARTERS | 8c lb. |
| CHOICE MUTTON LEGS of Nevada yearling sheep, extra fine, at | 11c lb. |
| FRESH OX TONGUES, extra large | 55c each |

**HAMS—HAMS**

| | |
|---|---|
| HAMS—No. 1 Eastern Sugar Cured Hams, U. S. inspected and guaranteed at | 13½c lb. by the Ham |
| EASTERN SUGAR CURED BACON | 16½c by the strip |

**POULTRY**

| | |
|---|---|
| CHICKEN TO FRICASSEE, strictly fresh dressed, selected stock at | 20c lb. |

**LESSER BROS. CO. INC.**
WASHINGTON MARKET
Cor. 9th and Washington Sts., Oakland

**$3500**

**Six-room Cottage**

Near Telegraph avenue and a short walk from Idora Park. This is a pretty little home, with every modern comfort; has fine 40-foot lot; number of fruit trees, garden, flowers and lawn; good neighborhood.

**Terms: $1000 Down and $35 Per Month**

**H. L. BEACHREALTYCO.**

**419-420 First National Bank Building**



**Special Sale On Butter Saturday**

Direct from our churns to your table, made every morning from select pasteurized cream—try a square—at our creamery or your grocer.

**Special Sale On Eggs Saturday**

**25c Per Doz.**

Clean, large, white, selected; every egg guaranteed strictly Fresh.

SPECIAL CREAMERY LUNCHEON SATURDAY

Best place for merchants, Clerks and Lady Shoppers to dine. We serve the best and purest only.

**CALIFORNIA CREAMERY COMPANY**

INCORPORATED

905 Washington St., Oakland

Telephones:
Oakland .....1019
Home .....A2850


# TO CONTRACT FOR CARRYING ROCK FOR RIP-RAP WALL

## Work Along Lake Merritt Will Be Rushed Ahead by City Officials

At the regular meeting of the city council next Monday night, action will be taken under suspension of the rules granting the Board of Works permission to enter into a contract with the Oakland Traction Company for the moving of stone from the city's quarry to the estuary between the Twelfth-street dam and the Eighth-street bridge for the construction of a rip-rap wall preparatory to the dredging of Lake Merritt and the filling in of the marsh lands there for park purposes.

**Resolution Recommended.**

This was agreed on last night at a meeting of the auditing and finance committee of the council when a resolution, recently adopted by the board of works requesting permission to enter into such a contract came up for action. The resolution will be returned to the Council with a recommendation for favorable action. Councilmen present last night agreed that the rules would be suspended in order to save time next Monday night and that the board would be granted the permission to proceed at once.

This will prove to be the most important step so far taken toward the proposed park improvement which is advocated by all public spirited citizens and those who favor public improvements. As soon as the contract is signed with the Traction Company, work of laying the tracks from the quarry to the estuary will commence at once. This work is to be done for the city at actual cost, resulting in a large saving in the transportation of the rock which the rip-rap wall is to be builded.

**In Six Months' Time.**

According to City Engineer Turner, who was in attendance at the committee meeting last night, it is expected to have the tracks laid and the wall constructed within six months. The work of dredging the lake and filling in the lands will soon follow with the result that an unsanitary and unsightly section will be converted into one of the most attractive spots in the entire county.

**SOCIETY OF TODAY.**

Whatever the society of today may be—and it is as distinct from the society of the past as we hope the society of the future will be distinct from it—it is, at least, remarkable for its tolerant comprehensiveness. It has only one desire in life, and that is to be amused, and anybody who can make it forget for a few hours its overpowering dullness is welcomed into its far-reaching arms.—Woman's Life.

Marryat—I can't imagine anything worse than a visit from one's wife's relatives.

Goodley—You can't? Just imagine you've lived out West.

Marryat—Out West? How do you mean?

Goodley—Out in Utah. Can't you imagine a visit from one's wives' relatives?

# Record for Attendance Being Broken at Bell

KELLY AND VIOLETTE.

The record of attendance at the Bell Theater promises to be broken this week, for never before has there been an attraction at the San Pablo avenue playhouse that has drawn larger crowds nightly. The worth of the show has become common gossip and the lovers of high-class vaudeville are patronizing it liberally.

Kelly and Violette, the fashion-plates of vaudeville, continue to score the hit of the program. Their act is so high-class, their singing so excellent and their costumes so elaborate, that they are bound to please even the most fastidious. The Marco Twins, with a knock-about contortion act, are bringing forth heaps of laughter at every performance. There are seven other acts on the program and all are worth going to see. Altogether, it is one of the best vaudeville shows ever produced in Oakland.


**Moving! Moving! Moving!**

TO OUR NEW STORE
14th and Jefferson Sts.
ON JULY 1st

We Have a Lot Ranges
Coal and Wood Stoves
Oil Stoves and Gas Plates

We want you to come and take away at a lower price than anywhere in town.

BIG SAVINGS TO THOSE THAT BUY NOW

Prices have been cut to reduce stock, as our new location won't hold our big line of Stoves, Ranges, Heaters, Gas Plates, etc., and we won't pay storage.

Again, we say, come and secure one of our many stove bargains, both new and sec-hand.

Save from 10 to 25 per cent on your stove

A. E. HALL & CO. THE STOVE STORE 12th & CLAY St



**CREDITORS ½ PRICE FACTORY SALE**

FACTORY AGENT CULLIGAN 22ND AND GROVE

Remember we give away at 9:30 one Morris Chair, value $15.00, to all ladies visiting store Saturday. Drawing Saturday evening, 9:30. Music by the Queen City quartette, Master Gans in his Southern songs.

**DINER, $1.60**

You will note this is a box-seat chair with an embossed seat. A very neat pattern in golden oak. It's worth regularly $2.75 every day.

**SPECIALS---ALL DAY SATURDAY**

**LOOK AT WINDOW ALL DAY**

One price chairs $3.00, $4.00, $4.50, $5.00; only one of a kind, or two at .... 87½c

Saturday Evening Until 10 P.M.

All car lines pass the door. Car fare fund free at office. Butter, 37c roll. Eggs, 27c doz. Granulated Sugar, 19 lbs., for $1.00. New Potatoes, 1c lb.


# MUST ABATE THE STENCH NUISANCE

## District Attorney Brown Serves Notice on the Proprietors of Various Fertilizer Plants.

One thousand residents and property owners in this city, Emeryville and South Berkeley have petitioned District Attorney Everett Brown to abate the nuisances at the stockyards in Emeryville, which they claim are a detriment to their health and property. After a visit of the stockyards yesterday afternoon, Brown decided to commence action at once and today he notified Peterson Bros., who conduct a reduction works at stockyard that they will have to abate the stench which arises from their plant or he will commence criminal proceedings against them.

Brown declares that he will notify other owners of reduction plants in the stockyards that they must abate the nuisances of which the residents in the vicinity complain or they will be proceeded against.

In a statement issued today the district attorney said:

"As I have said heretofore I have no fault to find with the slaughter houses and the packing houses. The cattle and sheep are killed in a clean and sanitary manner and the meat is handled and kept in the cleanest possible condition, and the offal and refuse in the slaughter houses is taken care of carefully, but it is the manufacture of the fertilizer that causes the terrible odor. I believe it is possible fo rthis fertilizer to be manufactured in such a manner as to keep the odors confined. If it is not, the manufacture of fertilizers will not be allowed to be conducted in any part of this county near thickly inhabited sections."


**TOMORROW---SATURDAY, THE LAST DAY**

**97c**

**$2.50 and $3.00 Sample Razors**

"Wostenholm Pipe," "Wostenholm I. X. L.," "Sheffield," "Wade & Butcher," "Williams," "Bair," and "William Elliott," imported razors. Choice of them all, 97c. Every razor guaranteed and subject to exchange or return of money if not satisfactory. Every razor honed and set ready for use.

Genuine $2.00 "Bair" Razor Strops 97c

**Bowman's Drug Store, 13th and Broadway Only**



**95c**



**Golden Diner**

In the dining room is where one entertains their guest. Be sure that your furniture is fit for your feast. The dining chair shown in illustration is an exact reproduction of the one on our floor and comes in golden finish; at Breuner's, Saturday ... **95c**

**Every Article Sold on the Square Deal Money-Back Policy**

**To be Given Away---a $4,000 5-Room Bungalow**

Have you seen the miniature model in our corner window of the bungalow we are building in Fourth Avenue Terrace, Oakland? In the near future we are going to present this home absolutely free to one of our customers. Every 50c purchase is entitled to a certificate. Ten certificates are exchangeable for a coupon.

See model in corner window.

one block to Broadway — YOUR CREDIT IS GOOD — Breuner's — 13th & FRANKLIN Sts. — one block to Narrow Gauge

$6.95

**$15.00 Suit**

LIKE CUT **$6.95**

NOBBY MIXTURE SUITS, SILK LINED JACKET, FULL PLEATED SKIRT, WITH BANDS.

LONG **SILK COATS and JACKETS**

Black, White and colors; $15.00 to $35.00 values.

**Now $6.95 to $19.95**

**Greatest of all Clearance Sales**

**Is Now in Progress**

The most astounding Suit and Coat values ever offered by any suit house in this city. All our spring and summer garments at a fraction of their original cost.

**Over 2000 Tailored Suits** Regular $12.50 to $25.00 values. NOW $4.95, $6.95, $9.95 and $14.95

**Over 300 Silk Suits and Dresses** Regular $10.00 to $25.00. NOW $4.95, $9.95, $14.45

**Linen Wash Suits** $10 to $30 values NOW $4.95, $7.45, $9.95, $15.95

**Toggery** CLOAK & SUIT HOUSE

N. E. Cor. 11th and Washington, Oakland

$13.45

**$25.00 Suit**

LIKE CUT **$13.45**

Novelty butterfly suit; has kimono sleeves, braided silk collar and cuffs, flounce on skirt.

SKIRTS

DRESS SKIRTS, WASH SKIRTS AT WHOLESALE COST, 95c UP.

DRESS AND WALKING SKIRTS, $8.00 to $20.00, NOW $1.45 TO $12.45.

WASH SKIRTS less than cost—95c UP.



**Manufacturer's Closing - Out Sale**

of high grade ladies' and children's wearing apparel made in our own factory for our retail store at

**959 BROADWAY**

which must be closed out at once.

| | |
|---|---|
| Muslin Underskirts. Reg. $2.50 values | $1.65 |
| Muslin Underskirts, fancy embroidered flounce. Reg. $5.00 values | $3.25 |
| Corset Covers, lace and ribbon insertion. Regular 50c values | 39c |
| Regular 25c values | 19c |
| Muslin Drawers, lace trimmed. Reg. 50c values | 35c |
| Corsets, lace trimmed and ribbon insertion. Regular $2.50 values | $1.25 |
| Regular $1.25 values | 69c |
| White Lawn Waists, lace and embroidered front. Reg. $1.50, $1.25 and $1.00 values | 69c |
| White and Black Wash Skirts. Reg. $1.25 and $1.00 values | 69c |
| Short Crepe Kimonas, satin facing. Reg. $1.25 values | 85c |
| Short, Dimite Kimonas. Reg. $1.25 values | 85c |
| Short, White Lawn Kimonas. Reg. 50c values | 35c |
| Ladies' Underwear, good strong knit. Reg. 15c values | 9c |
| Our entire stock of Fancy Belts. Reg. 50c values | 39c |

Full line of new parasols AT ACTUAL COST.

See our Beautiful line of Elegant Hand Embroidered Silk Kimonas and Silk Underwear.

**Lung Sung & Co.** 959 Broadway Near Ninth

# HEART Tribune's Page for Women HOME

## Reaches Girl's Heart

### When He Tries to Commit Suicide

## By Taking Laudanum

NEW YORK.—That there is more than one way to reach a woman's heart, William Mousher, a machinist, is convinced. Having reached there, though, he has decided never again to try the laudanum route.

Mousher for months had paid attention to pretty Miss Anna Nessler. They were engaged to be married, and the date had been set for August 1. But Sunday Mousher did not keep an engagement with her in the afternoon, and when he called at his sweetheart's house at night, his excuses were coldly received.

The young man tried to explain, but the explanations were not satisfactory to the miffed fiancee. Mousher, disheartened, pulled a small bottle containing laudanum from his pocket and swallowed the contents.

Then Miss Nessler forgot all the hard things she had thought about him. She called for an ambulance and did what she could to make him comfortable until it arrived.

When he was taken to St. Mary's Hospital she went with him, and remained until assured he was out of danger. Yesterday Mousher went to Miss Nessler's home again. To show how sorry she was, Miss Nessler agreed to set the date of their marriage forward to June 29.

## Startles Parisian Audience

### By Wearing Beautiful Egyptian Necklace On the Stage

On the breasts of the Egyptian mummies wonderful necklaces of strange, beautifully shaded stones have been found from time to time, but the stones were quite evidently artificial and of colors that we moderns do not see.

A French chemist, Prof. Dubois, has spent many years trying to imitate this strange Egyptian stone, and he has now succeeded in making necklaces so exactly like the ones found in Egypt that even experts cannot tell them apart.

The composition resembles lapis lazuli and onyx, and Prof. Dubois has succeeded in getting all the different colors in these stones in beautiful shaded effects. They are made in curious shapes, and the several stones are strung together, making deep collars of this curious new jewelry. The scarab, sacred Egyptian beetle, figures very largely in these ornaments, and these have been so carefully imitated that French jewelers and antique dealers are having considerable difficulty in telling the genuine scarabs from those made in Prof. Dubois' laboratory.

Mme. Megard, who is playing most successfully in Paris in a new drama, astonished her audience by wearing one of these Egyptian collars over her bare neck.

## Women to Take the Stump to Enlighten Benighted Morals About Socialism

NEW YORK.—Eugene V. Debs, candidate for President on the Socialist ticket, held an important conference with the leaders of his party in reference to the coming campaign. There is a great demand for Mr. Debs to speak throughout the country, and he intends to comply with it, but not until the candidates of all the parties have been nominated.

There was great rejoicing when it was officially announced that the Countess of Warwick will take the stump in behalf of the Socialist candidate and will head a committee of several hundred women Socialist speakers who will invade New York. The Countess will take an active part in politics in this city. After the conference Mr. Debs said:

"I will begin my campaign at Chicago in September, and after a tour of the country will wind it up in Chicago two days before election. Every indication points to a large Socialist vote this year. Of course, I do not expect to be elected, but the result of the election will show that in spite of all obstacles the Socialist idea is growing and will continue to grow.

"We will have 5000 open-air speakers, men and women, throughout the country when the campaign opens, and the Countess of Warwick will come here and take an active part in it.

"There are 400,000 railroad people out of work. I was in Chicago a day or two ago and was shown a line a mile long of locomotives which were standing idle. This in itself to my mind is a good argument for Socialism.

"The Socialists will be considerably aided by the organization of the Christian Socialist Fellowship and the Ministers' Socialist Conference."

## Physician Says Good Word for the Corset

CHICAGO.—Dr. A. Ernest Gallant of New York came to the rescue of that much maligned article of feminine apparel, the corset, at a medical convention in Chicago by declaring that instead of being dangerous it was beneficial if properly constructed. Dr. Gallant told the physicians who made up the obstetrical section that he had in many instances recommended corsets and that he even approved of pads and artificial means of making a lean form appear plump.

"To be sure, anything which goes to make a woman appear more beautiful and does not injure her health is desirable," naively asserted the physician, while the women doctors in the audience smiled their approval.

To back up his statements the physician produced a diagram of the figure as it should be and of the proper means of building it out or restraining it by means of the corset. The corset has a tendency to hold the organs in place, he added, and adds to the attractiveness of the wearer.

"A pad makes a cushion between the clothing of the wearer and the steel," he said. "The pads may be half an inch in thickness or even thicker, according to the desire of the wearer. Where I order the corset for a patient I always try to arrange the pads to cause the appearance of even proportions."

## Girl Lawyer in Supreme Court

WASHINGTON.—Three members of the Begg family have been admitted to practice before the United States Supreme Court. They are from New York City. The Beggs comprise Miss Helen, Alexander and Roderick.

Miss Begg, a handsome girl, is the twenty-seventh woman to be admitted to practice before the Supreme Court. Among the other twenty-six is Belva Lockwood, former candidate for the Presidency, who stands first on the list.

## One of Few Women Who Had Honor of Greeting Lafayette Still Lives

NEW YORK.—One of the few surviving Americans who greeted Lafayette upon the occasion of his second visit to this country is now living in New York. She is Miss Mary Getzandanner, now in her ninety-sixth year, and residing at the home of her niece, Mrs. Edgar H. Holbrook, at 134 West Eightieth street.

"Aunt Mary," as she is best known to hundreds of friends, was born in Uniontown, Pa., and until two years ago was a remarkably active woman. She might be so yet but for an accident which occurred two years ago, when she slipped and dislocated her hip; since that time she has been compelled to use a wheel chair.

"It was very foolish of me to be so careless in walking," she explained, "and I am now suffering the penalty. I regret that I cannot get around like I used to. But, then, my friends come to see me, and that is a great satisfaction."

This is about the extent of any complaint that she has ever been known to make.

"My life has been a very pleasant one. Only the pleasant things are recalled by me. If there was anything bad it has no place in my memory," she added, with a smile lighting up her kindly face.

"I remember well the second visit Gen. Lafayette paid to this country, and the enthusiastic reception given to him at Uniontown when he was on his way over the mountains from Washington. I had the pleasure and honor of being one of the girls selected to scatter flowers along his pathway."

Then she recalled the names of many of the other maidens who shared the honors with her, named the positions of the triumphal arches and described quite in detail the decorations on them and on the houses along the route of the parade. She said that she had frequently furnished reminiscences to the local papers on the return of the anniversary of her natal day, but remarked apologetically that she supposed the editors asked her for the contributions because they thought it would please her. "They were always doing something for me," she said in conclusion.

Miss Getzandanner has two sisters—one in Bloomington, Ind., and the other, Mrs. Beacom, in New York.

## PREFERRED THINGS SHE KNEW NAUGHT OF TO LIFE IN HOME FOR AGED WOMEN

NEW YORK.—Mrs. Anne O'Conner, eighty-four, was prevented by John Beattie, a bridge tender, from leaping from the Third avenue bridge into the Harlem river. She fought Beattie furiously when he seized her as she tried to climb through the lattice work of the bridge and begged to be allowed to drown herself.

Mrs. O'Connor was locked up in the East One Hundred and Twenty-sixth street police station on a charge of attempted suicide. She told the police she had been a widow thirty years and intimated that she sought to drown herself because it had been planned to put her in a home for the aged. Mrs. Alexander Green, of No. 1 Welker court, Bronx, is her daughter, she said.

Mrs. Green said last night that her mother had made six or seven attempts at suicide.

## TITLED WOMAN WHO LOVES AND PROTECTS ANIMALS

—Photo by Lafayette, London.

**Hon. Mrs. Charlton.**

Who has interested herself in the work of the Palermo Society for the Prevention of Cruelty to Animals. She complains that maimed and half-starved horses are too common sights in Sicily, and appeals to lovers of animals in this country to help the society in its humane work.

## MEDDLESOME WOMAN REPRIMANDED IN COURT

CHICAGO. — High heeled slippers which caught in the carpet and threw her on the stairs were the cause of injury to her back, and not the whipping she received from her father, declared Margaret Hayes, 16 years old, 6329 Cottage Grove avenue, in Judge Foster's court recently. Miss Hayes was called to testify against her father, who was charged by Mrs. Susan L. Jenks, an alleged meddlesome person, with jumping on his daughter and inflicting severe injuries to her back. The girl denied the allegations, stating that her father had whipped her the day following her fall on the stairs but that he had not hurt her.

"The evidence presented to the court is not sufficient to prove that Hayes struck his daughter," said Judge Foster. "She denies it and I cannot hold him on the charge."

Margaret told the court that she had worn a pair of high heeled slippers which caught in the carpet as she was about to descend the staircase in her home and had fallen headlong, sustaining the injuries her father was accused of inflicting.

"That is not the story you told me," Mrs. Jenks said, addressing Margaret.

"Your honor, I wish you would compel Mrs. Jenks to stop making faces at the witness," said Attorney S. E. Foose, who represented Hayes.

"I was not making faces and you are just trying to be spiteful," retorted Mrs. Jenks. "You are nothing but a shyster lawyer, anyway."

## QUARANTINE FRUSTRATES THE DESIGNS OF CUPID

PHILADELPHIA. — After coming to Ardmore, Pa., from Worcester, Mass., to meet his fiancee, Lyman Bartlett found his bride-to-be sick with scarlet fever, and the wedding ceremony has been indefinitely postponed.

Miss Caroline S. Hopkins, one of the prettiest girls in the Main line section, was to have been married to Bartlett on Thursday afternoon, but illness, which started several days ago, developed into a light case of fever, and with a quarantine of thirty days imposed by an unfeeling Board of Health, the ceremony will have to be postponed for that length of time, at least.

## JAPANESE TRAGEDIENNE

### And American Actress Represent Perfect Type of Tragedy and Comedy Is Declaration of Critic

PARIS.—Miss Kitty Cheatham, the American actress and singer, whose recitals are the present vogue here, and Mme. Sadda Yakko, the Japanese tragedienne, have the most expressive hands of any women in the world, according to Marcel Prevost, the great French novelist."

Miss Cheatham, whose entertainments at the Salle Femina met with enthusiastic success, says that she finds the Paris audience the most receptive of any she has known abroad. Her triumph has been largely due to the good offices of many friends, who have so industriously spread her praises that the gathering of people who listened to her "coon" songs was one of the most distinguished of the French capital. Her imitations of children in voice, look and gesture fascinated all.

The "coon" songs, as Miss Cheatham pointed out, are the real negro melodies, not the mere artificial ragtimes that now pass current as darkey music. The actress sees in these artless songs an undercurrent of ethical philosophy, no less potent because it steals upon the listener imperceptibly.

It is the use of her hands in her songs and recitations which so impressed M. Prevost with Miss Cheatham's individuality. He pronounces her hands the type of comedy as Mme. Yakko's is the type of tragedy.

Among the notables who heard Miss Cheatham were Ambassador and Mrs. White, Miss Minnie Cochrane, maid of honor to the Princess Beatrice, Mr. and Mrs. John Drexel, Duchess de Rohan, Helen Vacaresco, Marquise de Lasteyrie and Mademoiselle Ferrari.

Miss Cheatham has been stopping at the home of J. Hampden Robb, whose house on the Boulevard Flandrin is stored with choice works of art and rare curios. Miss Harriet Robb, the only daughter of Mr. Robb, is sightless, but this has not prevented a most keen and sympathetic appreciation of the treasures about her.

## AFFINITY SUN-BEAM

### Light Upon Divorced Pair, Prominent in English Aristocracy

LONDON.—Another phase in the romantic career of the beautiful and fascinating Mrs. Atherton, who was divorced by her husband on account of Captain Yarde-Buller, the son and heir of Lord Churston, is said to be in process of development.

Colonel Thomas James Atherton, the gallant soldier who sued for divorce only after his wife's affairs had been the subject of discussion and gossip in every club in London, is said to have proposed marriage once again. Mrs. Atherton is now considering her reply.

Her suit for breach of promise against Captain Yarde-Buller was only brought after she discovered that he had secretly married Denise Orme, a highly popular actress. It was said before the hearing that in defense of his suit the captain would call as his principal witness the Duke of Westminster, the richest peer in England. The Duke was only twenty-one when he fell under Mrs. Atherton's spell in Cape Town during the Boer war, and the price he paid for his liberty is said to have been $250,000. He was not required to testify.

Miss Orme's friends regarded her as a daring woman when she married Yarde-Buller after his passionate declaration of devotion to Mrs. Atherton and his sudden flight from her, but the match has turned out very happily.

The breach of promise suit was tried last December. Mrs. Atherton won it, but her counsel said she was a woman of independent means and asked no money damages. Therefore Yarde-Buller got off by merely paying the court costs.

In his suit for divorce Colonel Atherton produced letters from Yarde-Buller to the wife in which he wrote expressions like this:

"I could not love you more. I trust you from the bottom of my heart. After all we have gone through you must love me well enough to stick to me forever."

The colonel's return to the woman who has brought so much notoriety upon him is perhaps no more strange than other infatuations which the fascinating Mrs. Atherton has produced.

## Woman's Sagacity Can Not Blind Uncle Sam As to What Constitutes a Pearl Necklace

NEW YORK.—Pearls that have been carefully selected for sheer size, quality, lustre and shape, and have been bored, constitute a necklace in Uncle Sam's eyes, even if they are not strung as a necklace.

This was settled by Judge Lacombe, in the United States Circuit Court, when he handed down a decision in the celebrated Leeds necklace case. Mrs. Leeds, wife of William B. Leeds, former President of the Rock Island Railroad, who lives at No. 987 Fifth avenue, paid $340,000 for a pearl necklace to Bernard Citroen, a jeweler in Paris, he agreeing to pay the duty when the pearls were brought to this country.

The pearls were brought here as single stones and the customs authorities appraised them as worth $220,000, $130,000 less than Mrs. Leeds paid for them. The duty on single pearls is 10 per cent, so Citroen gladly paid $22,000 duty. But the duty on a pearl necklace is 60 per cent, and the Government finally concluded that Mrs. Leeds' pearls formed a necklace when she bought them, and sued Citroen for 50 per cent more of their appraised duty, $110,000. This amount Judge Lacombe decided Citroen must pay, making $132,000 in all.

## Imperial Russian Romance Hidden BEHIND "NEVER SAY DIE"

### Novel Dedicated To His Wife By Grand Duke Michael

Coincident with the appearance of his novel, "Never Say Die," comes the well-defined and defended rumor that its distinguished author, His Imperial Highness, the Grand Duke Michael Michaelovitch, and his lovely wife, the Countess Torby, are coming to America this summer. Newport should thrill to its inmost centers. On the title page of the book the Grand Duke boldly puts his name, and the dedication is: "To my wife;" behind it a romance is hidden, says Town Topics.

Some eighteen years ago Michael Michaelovitch, the second of the six sons of the aged Field Marshal, Grand Duke Michael Nikolaevitch, a brother of the murdered Emperor Alexander II, became infatuated in Russia with a daughter of the General Count Ignatieff and wished to marry her. Alexander III not only objected to the union, but in order to separate the lovers and cure his cousin, sent him out of Russia, on foreign travels, in company of two young men, A. de Stockl, son of a former Russian minister to Washington, and Lieutenant Count Grabbe. When in England the grand duke was threatened with a proposed marriage with Princess Victoria, granddaughter of the queen, and the still unmarried eldest daughter of the kind. The project fell through for trivial causes; namely, the princess and the grand duke could not bear each other, and each was in love with somebody else—nothing more! From England Michael Michaelovitch went to the south of France, and at Cannes he was constantly in the company of the family of the late Prince Nicholas of Nassau, who was married morganatically to Nathalie, daughter of the great poet Poushkine. The lady, a divorced wife of the Russian officer Doubelt, had received the morganatic title of Countess de Merenberg and she had two beautiful daughters, Sophy and Ada.

Forgetting all about his former inamorata, Michael Michaelovitch fell desperately in love with the betwitching Sophy, and knowing well that the czar would never consent to such a marriage, he decided to begin operations by marrying her and asking forgiveness afterward. So they were married in San Remo quietly, almost secretly, Sophy remaining Protestant and receiving for her and her descent the title of Countess Torby given by the Grand Duke of Luxembourg. Then Count Grabbe was dispatched to Russia to plead with the emperor and the cause of his imperial friend. The mission was not pleasant, and the interview was not much of a success. The stern monarch started by thundering that Michael had broken his word by marrying without his consent; that he had been defying his emperor and the fundamental laws of his country; that as a grand duke and a cousin of his he must bear a punishment that would be an example to all. He was expelled from the army and from Russia and deprived of his rank and all his titles, by one of the most severe ordres du jour imaginable. Since then—it was in 1891—Michael Michaelovitch has lived between England and Cannes. He and Countess Torby seem happy; they have three children, two lovely daughters, Anastasie, sixteen, and Nadejda, and a son, Michael, who was born in 1898.

Emperor Nicholas, who showed more leniency than his august parent, consented to see Michael and forgave him, though without restoring him to his rank. But he ignored completely the Torbys, who are, however, received at the British court. The Grand Duke has also abandoned his idea of assuming the name of "von-amor," Germanized inversion of "roma-nov." The example of defiance and insubordination set by the Grand Duke Michael has been followed since by two other Grand Dukes, Paul and Cyrille, as told last month in Town Topics. This is a sign of the times and there is no doubt that in the future we must expect similar unions to become more and more frequent. Even today a young Grand Duke has assured his friends that he intends to marry only for love and only—an American.

Nicholas Michaelovitch, eldest brother of the Grand Duke Michael, is already known as an author, and several books have appeared under his signature. This recalls an amusing incident which delighted the court and St. Petersburg society not very long ago. A charming American, married to a Russian diplomat well remembered in Washington, was acquainted with a young professor who was hard at work compiling documents, information, facts for the historical book which was finally published under the Grand Duke's signature. On a certain occasion the Grand Duke Nicholas, speaking to the fair daughter of Columbia, asked her, in the hearing of many other people, if she had read his book on "the legend of Alexander I," to which the young woman replied: "Yes, Monseigneur, I have read it—and you?"

## Financial Disturbance Causes Mrs. W. Sands to Start Dressmaking

The recent financial disturbances have the usual return in the opposite in the increase of millinery and dressmaking establishments in the neighborhood of Fifth avenue. Last spring, Mrs. Lawrence Waterbury was added to the list of fashionable women going into the trade and now it is said that Mrs. Willie Sands of Newport will hang out her sign in the autumn. Mrs. Sands is the mother of Anita Sands, who was married to Harold Minott. She was a Miss Lorillard. The Sandses have a place at Aiken. The family connection is extensive and wealthy on both sides of the house and there is no reason, if her many relatives patronize her, why Mrs. Sands should not make a success.

## Children Display Woeful Ignorance of Commonest Things

Stanley Hall of Boston made an experiment upon a large number of children of the age of six, or about the time they were entering school. He discovered among these little American citizens absolute ignorance concerning the commonest matters of life. For example:

Something like 45 per cent of the children had never seen the country; 14 per cent had never seen the stars; 20 per cent did not know that cows gave milk; 50 per cent did not know what objects were made from trees; 47 per cent had never seen a pig; 16 per cent could not distinguish by name between the colors yellow, green, blue. One who was taken into the country from a populous city wanted to know at what time the country "closed" in the evening.

2ND SECTION

# Oakland Tribune.

PAGES 11-20

VOL LXIX — OAKLAND, CALIFORNIA, FRIDAY EVENING, JUNE 12, 1908. — No. 113

# Added Horrors of Great Winds to Suffering River Districts

## TORNADO SWEEPS FLOODED LAND

### Cloudburst Adds Vast Quantity of Water to Streams Already Pouring Over Banks.

### Heavy Wind Tears Through Town and Country, Wrecking Homes and Damaging Crops.

TOPEKA, Kas, June 12.—A terrific rain which amounted to a cloud burst in many portions of the Kaw valley and which was accompanied by the heaviest wind and electric storm in years swept down over this territory between the hours of [illegible] o'clock this morning.

At Topeka two [illegible] of rain fell this morning.

A boy named [illegible] was drowned here this morning.

Fully three inches of rain fell at Wamego thirty miles west. The wind was in the nature of a tornado blowing down trees and unroofing the Catholic Church building at Wamego.

At St Marys many trees were blown down and crops injured.

About the same conditions are reported from Junction City, Abilene and Salina.

**Three Inches of Rain**

One of the worst [illegible] of years prevailed around [illegible]. The wind and lightning [illegible] while at least three inches of water fell.

Council Grove [illegible] southwest of here experienced [illegible] cloud burst sending the Neosho [illegible] up [illegible] and nearly four inches of [illegible] while much of the [illegible] land is under water.

The Santa Fe [illegible] a heavy wash out on the [illegible] north of Strong City [illegible]. This will [illegible] the sending of overland [illegible] Rock Island train west [illegible].

**Mississippi is Rising**

ST LOUIS, Mo, June 12.—The Mississippi river [illegible] has been practically stationary for the past week, though at noon [illegible] is beginning to rise rapidly. The gauge this morning [illegible] four tenths [illegible] in the past twenty four hours. The [illegible] 30 feet [illegible] this morning [illegible] tomorrow [illegible] 33 feet [illegible] of the [illegible]

## NUPTIALS SOLEMNIZED BEFORE THE ALTAR

MR AND MRS GEORGE J M'DONOUGH

Missouri river from Kansas City and vicinity.

Thousands of acres of fine farm land, hundreds of homeless people and miles of railroad track under water are the results of the floods in the valleys of the Mississippi and Missouri rivers in this vicinity.

EMPORIA, Kas, June 12.—A tornado passed over the southern part of this county this morning, causing much damage but so far as known no one was injured. The town of Madison near here seems to have suffered most. There the roofs were blown off some of the largest store buildings and several small buildings were demolished.

★

**WEATHER REPORT**

SAN FRANCISCO, June 12.—San Francisco and vicinity: Cloudy tonight and Saturday with fog; fresh south wind changing to brisk west.

Santa Clara Valley: Fair tonight and Saturday; light south wind changing to north.

Sacramento Valley and San Joaquin Valley: Fair tonight and Saturday; light north wind.

Southern California: Fair tonight and Saturday; light southwest wind.

## FRIENDS GRACE THE OCCASION

### Marriage of G J McDonough and Sadie Francis Reidy

Miss Sadie Frances Reidy and George J McDonough were married last night in St Brigid's Church in San Francisco. The Rev Father Doran read the marriage ceremony in the presence of immediate friends and relatives of the young couple.

The bride was attended by Miss Anna Reidy who acted as maid of honor. The bridegroom was escorted to the altar by M Reidy of Oakland who acted as best man. The bride wore a smart tailor-made suit with a picture hat to match.

After the wedding a delightful dinner was served at the Bismarck Cafe where the bridal party and a coterie of friends and relatives extended felicitations. Following the feast the couple left for San Jose.

Mrs McDonough is the youngest daughter of Philip Reidy, a retired capitalist of San Francisco. She is a graduate of the Sacred Heart Convent of Eureka where she was rated as one of the most brilliant students in the institution taking active part in all its affairs. Aside from her literary attainments she has musical accomplishments. She is a brunette and has a wide circle of friends in Oakland and San Francisco. She came from Eureka recently to be the guest of her sister, Mrs J Giguiere of 2443 Polk street, San Francisco.

George McDonough is a young attorney of this city where he has lived for the past ten years. He is the son of the late John McDonough of 1212 Telegraph avenue. He attended Sacred Heart College of San Francisco and later graduated with honors from St Mary's College in this city in 1902 and is an active member of the alumni association. He was a student at Hastings College of Law and was admitted to the bar in 1904.

He is prominently identified with the Native Sons and the Knights of Columbus.

Mr and Mrs McDonough will reside in the Buena Vista apartments in this city.

★

## Arguments in the Trolley Cases

SAN FRANCISCO, June 12.—Attorney Stanley Moore, representing the officials of the United Railroads, occupied almost the entire morning session in Judge Lawlor's court today with his argument in connection with the motion to set aside the indictments in the trolley cases.

These indictments were returned by the present grand jury on three counts against Patrick Calhoun, Tirey L Ford and Abraham Ruef and it is the contention of the defendants that the grand jurors were biased and prejudiced against them when they returned the indictments.

## SEPARATES ELOPERS ON RETURN

### Governor Cutler Takes Runaway Daughter From Bridegroom and Declares She Is to Remain at His Home.

SALT LAKE CITY, Utah, June 12.—The romantic elopement and marriage of Miss Mabel Cutler, daughter of Governor Cutler of Utah, and Thomas Edward Butler which occurred in Ogden on Tuesday afternoon seems destined to end in tribulation for the young couple.

The romantic young couple who had successfully eluded the Governor and his agents for several days returned to Salt Lake yesterday morning and were immediately apprehended by the friends of Governor Cutler. However no heed was paid to the importunities of the representatives of Governor Cutler and the bride went to the home of her husband. Within fifteen minutes of their return Governor Cutler arrived at the residence of his daughter and persuaded her to accompany him to her late home.

The bridegroom claims that his wife is only on a visit to her parents' home while Governor Cutler insists that the home coming is to be permanent. He said:

"As my daughter is at her home and will remain with us permanently."

★

*Mexican Railway Merger.*—Mexico City. It was announced last night that when Pablo Macedo returns from New York the merger of the Mexican Central and National railways will be put into effect immediately.

★

"Reliable Relief for Eyes that Need Care." Murine Eye Remedy Soothes, Doesn't Smart.

★

Hotel Touraine. Clean and home like. Special rates to permanent people.

## FIRE ADDS TO HORROR OF FLOOD

### Two Men Killed During Burning of Packing Plant and Dynamite Used to Check Flames

KANSAS CITY, June 12.—Fire, which started before daylight in the $2,225,000 packing house plant of Nelson Morris and Company in Kansas City, Kas, had by 9 o'clock progressed so far that it was feared the entire structure would be destroyed. At that hour dynamite was being used to stop the flames.

Two laborers were killed and another was perhaps fatally hurt. The plant is in the flood district and is entirely surrounded by water. *The fire was started* by an explosion in the chemical department and the flames spread rapidly. Because of the flood the firemen were unable to reach nearer than two blocks of the building with their apparatus and aid was asked from the Missouri side but the *engines from there could not* get across the flood district.

**Monster Packing House**

The Nelson Morris plant is situated near the river side station on a fork of the Kaw river just north of the stock yards on a low lying *piece of ground*. The plant was built three years ago and was one of the most complete in the country.

The daily slaughtering capacity of the plant was 1500 cattle, 2000 sheep and three thousand hogs. The refrigerating capacity was 5000 cattle, two thousand sheep and ten thousand hogs.

On January 29, 1908, fire damaged the plant to the extent of $750,000.

The loss of meat in the present fire was enormous as the coolers were packed to their capacity, as the flood had interfered with railway traffic before the water shut down the plant.

Start the Day Right.

Start the day right by eating

**Shredded Wheat**

for breakfast with milk or cream and a little fruit. Puts vim and vigor into tired nerves and weary brains. A muscle-building food that is easily digested by the most delicate stomach. A food for the outdoor man and the indoor man—for the invalid and the athlete. At your grocers.

**Always heat the Biscuit in oven to restore crispness. Two Shredded Wheat Biscuits with milk or cream will supply all the energy needed for a half day's work. Try Toasted TRISCUIT, the Shredded Wheat wafer, for luncheon, with butter, cheese or marmalade.**




**SUMMER SHOE NEWS**

Exceptional values in summer shoes and Oxfords for women, misses and children.

Our line of women's ribbon lace blucher Oxfords, sailor ties and pumps are the latest models of the season's strong values at $3.50 and $4.00.

Best makes of colored pumps and garden ties, latest designs and patterns—$4.00 to $6.00.

Well selected line of white and colored Sea Island Canvas Oxfords and pumps to match any dress, cool and comfortable for outing and seashore wear. White from $1.75, colors from $2.00.

Full line of Laird, Schober & Co's fine footwear for women and children and Dugan & Hudson's 'Iron Clad' shoes for boys and girls.

**COLORED WASH PETTICOATS**

An excellent display made of chambray and gingham, solid colors, stripes and checks, everything that's right—95c to $2.00.

SPECIAL—One lot of black lawn petticoats, white dots, deep full flounce, regular $1.25—Special 75c.

**BROADWAY AT 14th ST.**
**OAKLAND**

**H. C. Capwell Co.**
THE LACE HOUSE
12TH AND WASHINGTON STS.
OAKLAND.
"STORE OF LIFE AND PROGRESS"

**Children's Lawn Hats**

Regular $1.50 to $5.00 values. Special **$3.50**

These are very dressy and dainty mull and lawn hats trimmed with lace and large satin bows, all over embroidery, edgings of Valenciennes lace and baby roses. Special, $3.50

**Boys' Wash Suits**

Regular $2.25 and $2.50 values. Special, **$1.75**

These are neat sailor and Buster Brown suits made of strong chambray, percale and gingham in solid colors, pretty checks, broken plaids and stripes. Special at $1.75

**SATURDAY WILL BE THE FOURTH DAY OF OUR SUCCESSFUL PRE-VACATION SALE**

In each department of this store you can make two dollars do the ordinary work of three. For Saturday we would specially mention these star features

**Untrimmed Hats for Summer Half-Price**

Twenty different shapes and styles are included in this sale, ladies' and misses' untrimmed plain and fancy straw hats, untrimmed sailors and every design that's popular—ALL AT HALF-PRICE

**Genuine Scotch Plaid Alpaca Petticoats**

**Special $3.50**

These are our regular $5 values made with deep circular flounce finished with ruffle, dust ruffle of same material, tailored finished throughout, greens, reds and blue plaids

**Half-Price Sale of**

**LADIES' SUITS**

The star feature of our Pre-Vacation Sale for Saturday will be a special lot of one hundred of this season's tailored and fancy suits at exactly half price.

The wide variety in these suits—*only one or two of each* design—offers you almost a certainty that you can find exactly what you were looking for. There are jacket suits, semi and tight-fitting box suits in the strictly tailored class, and there are also some specially good numbers in Voiles, Rajahs and Mirage suits.

The original prices of these suits range from $25 to $100

SALE PRICES

**$12.50 to $50.00**

**High-Grade Waists**

Regular $2.50 and $2.95 values—SPECIAL

**$1.95**

This variety of fine lingerie and lawn waists consists of six distinct styles, some have fronts of all-over embroidery, others of lace and embroidery medallion effects, fine plaiting, lace and tucking, etc, long and short sleeves, excellent values at former prices. SPECIAL AT **$1.95.**

**New Wrist Bags**

Regular $1.75 values—SPECIAL AT—

**$1.25**

Made of grain seal in the new flat shape, double strap, leather handle, outside pocket, separate coin purse, black, green, brown, tan. SPECIAL **$1.25.**

**High-Grade Neckwear**

All our regular $1.25 values—SPECIAL SATURDAY—

**95c**

This special includes our entire stock of regular $1.25 neckwear—stock collars, bows, jabots, in all of this season's most popular designs, plain white or embroidered in colors, lace trimmed, etc.—SATURDAY ONLY **95c.**

**High-Grade Belts**

All our $1.25 values—SATURDAY—

**95c**

This includes our entire line of $1.25 belts in all kinds and colors of leather; elastic belts, Persian and studded belts, also fancy gilt belts—SATURDAY ONLY—**95c.**

**High Grade Hosiery**

All our $1.25 values—SPECIAL SATURDAY—

**95c pair**

Our entire lines of high-grade black lace, black lisle, embroidered, spun silk in a complete range of colors—SPECIAL SATURDAY **95c** pr

# 2 GUESTS AT HOTEL VANISH

## Strangers in San Francisco Mysteriously Disappear and Police Begin Search, Fearing Foul Play.

SAN FRANCISCO June 12—Much anxiety is expressed over the disappearance of two guests from the St Francis Hotel.

They disappeared about ten days ago each one leaving baggage in the hotel more than sufficient to pay his bill Detectives are out trying to locate them fearing that they may have met with foul play One of the men is M Howard an Englishman who registered at the hotel ten days ago The first day he went out with $200 in his pockets He has not been heard from since

Another is N Thompson of Ocean Park. He disappeared two weeks ago

A third guest was missing, but he was found this morning peacefully sleeping in the Sultan Baths Detectives Bunner and Freel who were engaged in a search for the missing men after making the rounds of the various places they were likely to be found, they discovered N S. Dewey a well known commercial traveler of Chicago in the baths

# TEDDY HOWARD IS PLEASING ACTRESS

## Delights Large Audience With Splendid Interpretation of Sappho.

Miss Teddy Howard as pretty and attractive as in her college days at Berkeley, appeared last night in the title role of "Sappho" at the Columbia Theater Miss Howard's acting was appreciated by the audience, which remained in close sympathy with her throughout the play This version of the play was arranged especially for her by Frank B Fanning who appears as her leading man A great deal of the original has been changed. There is a strong vein of humor running through the acts and Uncle Cessare, played by Chas Caulkins Hetema by Max Steinle and Madam Hetema, portrayed by Miss Clara Doyle furnished much amusement for the large audience at the play

### Actress' Rapid Advance.

Miss Howard is one of the girls of whom Oakland is proud She was a student at the State University at the time she went on the stage She has played in many of the big eastern companies and now is at the head of a company of her own and all has been accomplished in four years

Miss Howard holds her audience by her charming personality and beauty She is of the perfect Gibson type, slender and graceful, which enables her to wear to the best advantage her elaborate costumes.

Miss Howard is one of the few actresses who advise young girls to go on the stage She says she would never hesitate in telling a girl who had talent that a stage career is in many ways a most delightful one

Miss Howard was the leading woman in the first company which was ever taken to Alaska.

# MURDERER GAINS AN INDEFINITE RESPITE

## Herman Billik Granted Stay of Execution in Order to Allow of Appeal.

CHICAGO June 12—Herman Billik the Bohemian fortune teller condemned to death for the murder of seven members of the Vzral family was today granted a stay of execution until he appeal his case to the Supreme Court Judge Landis of the United States District Court, who yesterday declined to grant a writ of habeas corpus in favor of Billik, today decided that the prisoner had the right to appeal his decision denying the writ The case will now be carried to the higher federal tribunal and Billik will be given a respite until that body has passed upon the constitutionality of the question involved

# DEPUTY FIRE MARSHAL INJURED IN COLLISION

## Motor-Cycle and Auto Crash on Twelfth-Street Dam.

Deputy Fire Marshal I W Story who is at the head of the fire inspection bureau in this city, had a narrow escape from death late yesterday afternoon while riding a motor-cycle across the Twelfth street dam having a head-on collision with an automobile The auto was occupied by F S Render and Jack Lynch. Story was painfully injured His left leg was cut by broken glass from one of the autos lamps Story who resides at 1268 Eighteenth avenue was taken to the receiving hospital where his wounds were attended to The auto and motor-cycle came together with a crash, the collision, it is said, being unavoidable

# OVER-SUBSCRIPTION TO UNION PACIFIC BONDS

NEW YORK, June 12.—Subscriptions for $26,000,000 of the new bonds amounting to $50,000,000 issued by the Union Pacific Railroad Company, closed today From the office of Kuhn, Loeb & Co. comes the information that the amount was heavily over subscribed

When your bowels are constipated, when your appetite is poor, take Lash's Kidney and Liver Bitters.

# Every Cloth Suit in the House From $22.50 to $40.00 Reduced to One Price

Astonishingly Low Sale Price for These Stylish Models . . . . . **$18.75** Not an Old Suit in the Lot --- All Are This . . Season's Styles

There is a dash about these suits which stamps them as exclusive models of fashion's prevailing style—suits made right up to the minute, and designed for the woman who wishes to be well dressed, but who does not wish to spend a large amount of money on her clothes. The suits were originally marked 'way above the price now asked, but our line of these suits is broken and we haven't all the sizes in every style, though we have all sizes in the entire lot For this reason we have marked the entire lot at the one low price It means quick buying on your part, as the suits are going fast at this price and the lot is limited in number.

Styles are the plain and fancy hip length jacket suits, some with papillon or butterfly sleeves The COLORS are brown, blue Copenhagen, black and white, and white with black hair-line stripes. MATERIALS are plain Panama, voile and a few mixtures.

# A Tremendous Lot of Women's 35c to 50c Stockings on Sale at . . . . . 25 cts. Pair

## A Most Advantageous Time to Buy a Dozen or More Pairs

A tremendous response tomorrow is sure to follow this announcement today, because it tells about one of the biggest lots of stockings that we have ever placed on special sale at one time. The largest number of styles and the choicest designs—some of the most serviceable stockings made.

Here's a list of the kind of stockings that will be sold at 25c a pair tomorrow: Black Lisle with lace boot and embroidered instep. Full-length Trunk Styles that are worth 50c a pair; 40c Black Silk Lisle; 35c Tan Gauze Lisle; Black Lace Boot Lisle; Black All-over Lace Lisle, and Black Cotton—a splendid line.

Better be on hand tomorrow early, but of course, the quantity is large, and there will be little danger of disappointment even if you come in the afternoon. You would be saving money if you purchased a dozen pairs, or even one pair This big lot will be shown in our hosiery section on the first floor, and extra salespeople have been engaged to serve you promptly.

A Startling Silk Offering at Hale's Tomorrow

# Several Thousand Yards of $1.00 and $1.25 Fancy Silks to Be Sold at 45 cts. yard

## Less than Half Price---More than Two Yards for the Price of One Ordinarily

Another fortunate purchase similar to the lot placed on sale three weeks ago. A fresh, new lot, however, of pure silks in various shades and weaves We are not likely to have such unusual values as these again soon. These silks could not be obtained from any wholesaler in the local markets for as low a price as we are going to sell them tomorrow. We are not likely to get any more to sell at 45c a yard after these are sold, so it is advisable to buy a good supply during this sale.

These silks are specially adapted for fashionable coats, waists, shirt waist suits, dresses, petticoats and linings. In the lot there are pretty stripes, dainty checks, in light, medium and dark tones—the newest novelties shown this season Each pattern offers a suggestion for a stylish garment.

# Reduced Prices on Reliable Domestics---A Trade Sale

The best values that money can buy are included in this offering of domestics for tomorrow. We haven't the space to tell you of all the good things you will find in this department, but we have nine good values listed for tomorrow.

"Hale's Good Goods" might well be read "Hale's Good Domestics," because our name and reputation is partly built up by our square dealing and good qualities offered in these goods—in fact, domestics has a meaning and reputation all its own at Hale's.

**20c Voile Suitings at Trade Sale Price of 12½ cents yard**

Light grounds, plaid and dots; sheer summer suitings, 27 inches wide.

**15c White Lawn at Trade Sale Price of 11 cts yd**

40 inches wide, this is extra wide, for women's and children's dresses.

**40c Bleached Sheets at Trade Sale Price of 30 cents each**

Size 72x90 inches; seamed center; made of extra heavy cotton.

**65c Bleached Sheets at Trade Sale Price of 65 cents each**

Full 81x90 inches, heavy quality, one-piece sheets; hemmed ready for use.

**15c Nainsook at Trade Sale Price of 10½ cts yd**

Plain white; soft finish, for women's undergarments, at very special prices.

**25c Eolienne Cloth at Trade Sale Price of 16 cts yd**

White; 38 inches wide; silk and cotton mixed; soft, clinging fabric.

**Bleached Turkish Towels at Trade Sale Price of 14 cts each**

Size 20x40 inches, extra large size and weight.

**$1.50 White Fringed Bed Spreads at Trade Sale Price of $1.05 each**

Honeycomb weave; soft finish; heavy loop fringe; size 82x90 inches.

**$1.90 White Crocheted Bed Spreads at Trade Sale Price of $1.50 each**

Full double bed size, in Marseilles effect; made of best 3-ply yarn, free from filling; size 76x84 inches.

**LACE MAKERS TO REMAIN ONE MORE DAY**

During the week crowds of interested spectators watched the Irish lassies from the Loughlinn Industrial School, Ireland, making lace—The Irish Point, "Baby" Irish Crochet and Carrickmacross

Those who have seen them once have come again to study the work.

**EXHIBITION OF IRISH GOODS**

Brought from Ireland by Rev Father O'Flanagan and unpacked for exhibition this week Comprising some of the finest goods of Irish manufacture, such as hand-embroidered Table Covers, Embroidered Squares, Hand-Painted Bags and Fans, embroidered Collars, Tapestries, Rugs and and Bookmarks

Hale's GOOD GOODS

Eleventh and Washington Streets OAKLAND.

**GOOD KID GLOVES AT A LOW PRICE**

**A Regular $3.50 Quality for $2.38 Pair**

Women's 16-button elbow length, soft glace Kid Gloves made by one of the best makers, only best shades, gray, tan, mode, brown, leather and black, sizes 5½ to 6¾ Not a damaged pair in the lot; quantity limited While they last $2.38.

**Beautiful Art Skins 69c---Free Stamping**

A large velvety finished art skin in red, green, brown and natural colors Will make beautiful pillows, table covers, banners and numerous other pretty things to make a home attractive These skins will be stamped free of charge Friday and Saturday


# BEAUTIFYING THE HARRIMAN LODGE

## Pelican Bay Summer Home of Railway Magnate Being Given Modern Comforts.

KLAMATH, Or, June 12—When Edward H Harriman comes to his Pelican bay lodge this summer for his annual outing in the wilds of the Klamath country he will have many comforts that have heretofore beenlacking in his picturesque mountain residence The railroad magnate has evidently decided that the pleasures of roughing it will be enhanced by adding some of the luxuries of civilization, and has instructed his superintendent Colonel W H Holabird to make extensive improvements in his property

Among other things a powerful electric plant is being installed at the lodge and the grounds will be brilliantly illuminated this summer The improvements also include a 12 000 gallon storage tank to supply water to all parts of the grounds The property has been made more attractive and a thirty-foot motor boat, the Pelican, has been purchased for the use of the Harriman party

Itching, torturing skin eruptions, disfigure, annoy, drive one wild Doans Ointment brings quick relief and lasting cure Fifty cents at any drug store

Hotel Touraine. Clean and home-like Special rates to permanent people.

# ALL HARMONY IN ALAMEDA

## L. R. Weinmann Withdraws From Assembly Contest in Favor of Frank Otis.

ALAMEDA, June 12—What promised to be a very lively assembly contest in the Forty-seventh District has been terminated by the withdrawal of Mr L. R. Weinmann

The withdrawal of Mr. Weinmann leaves a clear field for Hon Frank Otis, the incumbent Mr Weinmann's action is regarded among local Republican leaders as good politics and it is predicted he will be heard from later He has a host of friends among the younger element and his withdrawal in the interest of harmony in the local Republican ranks has given him a strong position

Mr Weinmann's statement is as follows

"I hereby withdraw as a candidate for the Republican nomination for the office of assemblyman from the Forty-seventh Assembly District. In making this announcement I am actuated by a desire to promote harmony within the ranks of the party I desire to sincerely thank my many friends for their offers of support.

"L. N. WEINMANN."


**June Weddings**

Have you seen the beautiful

**Cut Glass Bowl**

We are Selling for . . . . $3.50

Worth $6.00

We Carry the Orange Blossom Pattern in Sterling Silver.

**W. N. JENKINS**

Next to Kahn Bros., 466 12th St. Bet. B'dwy & Wash St.



***Cheap Rates Lake Tahoe***

On June 12th and 13th Southern Pacific Company will sell low rate round trip tickets for nine dollars, including trip around the lake. Sale dates June 12th and 13th, return limit June 17th. Now is the time for good trout fishing. See Southern Pacific Agents.



**EDISON**

**PHONOGRAPHS FREE**

We will place in your home on free trial one of the new improved Edison Phonographs If satisfactory you may keep the Phonograph by paying $1 00 per week.

**Oakland Graphophone Company.**

472 Eleventh St., Oakland.

Phone Oakland 5987.



**COME BACK**

After you have looked at the furniture and prices asked by other dealers and compare them as to quality and prices asked for the "Kinsey Kind"

Three out of four that do this buy here—Nuf said. The demand for our specials last week was so great that we are going to continue our last week's offer for a few days more.




A beautiful Iron Bed, nicely enameled, with wire springs and top mattress complete, worth $18 50; now... **$12.50**

Solid Weathered oak Dining Table—special, while they last..... **$12.50**

Solid Weathered Oak Box Seat Dining Chairs, special —while they last..... **$2.00**

A large and beautiful line of best 10-wire Tapestry Carpet; 20 different patterns to select from—sewed, laid and lined—while it lasts, per yard.. **$1.10**

**The KINSEY FURNITURE CO.**

527-529 12th Street, near Clay Street

# The Sale That Cuts Under Them All

JUST THINK OF BUYING A SUIT LIKE THIS FOR

**$7.65**

AND THEN YOU'LL GET AN IDEA OF WHAT VALUES ARE HERE FOR YOU

To make this sale greater, grander and far more reaching than any event now before the public, necessitates an action that will entail a tremendous loss to us. With a grim determination to surpass any sale of a like nature, we offer some of our highest grade merchandise and cut prices with absolute disregard to the cost or value.

The reputation that S. N. Wood & Co. has gained as the greatest value givers must be sustained at any cost, and though our loss in this instance is tremendous, the policy of S. N. Wood & Co. make an action of this kind inevitable

## $12.50 and $15 Men's Suits $7.65

**Newest Summer Models**

It is a well conceded fact that our regular $12.50 and $15.00 garments are fully equal to those sold elsewhere at $20. Hundreds of these suits in the prettiest patterns of spring grays, browns and handsome overplaids go on sale at $7.65.

## $17.50 and $20 Men's Suits $11.85

**Hand Tailored Throughout**

Hand tailored garments that were sold regularly at $20. A splendid variety, embracing some of the very latest arrivals. Suits that in every detail reflect credit on the masterly way in which they have been constructed.

### Boys' $5 Suits $2.85

**The Buddy Tucker**

The Five Dollar Buddy Tucker we illustrate above for boys from 8 to 16 at less than half their already low price. Many beautiful patterns in this splendid wear resisting suit.

### Boys' Sailor Suits $2.85

**Reduced from $5**

For the little fellow, Russians 2½ to 6, and Sailors from 4 to 10 years of age; we offer these suits in medium and light weight materials, beautifully embellished, regularly $5, for $2.85.

### $2 Cluett and Other Coat Shirts $1.05

These $2 Shirts come in both plain and pleated bosoms, cuffs attached. The patterns are very pretty; sizes complete; prices cut, as you will notice, almost half.

### Youths' Blue Serge Suits

**Long Pants Reduced from $15** $8.65

The famous True Blue Serges that stand the strain of dust or rain—ages 13 to 20—value $15. Price $8.65.

### $1.50 Khaki Suits 95c

The regulation government Khaki, made into the Buddy Tucker with knickerbocker trousers; ages 5 to 16; regular price $1.50; sale price 90c.

### Derby Ribbed Undergarments 45c

They are medium weight Derby Shirts and Trousers in blue, pink and ecru. They are silk finished, absolutely sanitary, and are on sale at much less than original price.

### Men's Lisle Hose

**50c Quality 3 Pairs for $1.00**

Imported fancy French lisles and the clock stitched silk lisles, ideal summer hosiery of the highest order, three pairs for $1.00.

### Neckwear for Men

Newest colorings in French four-in-hands, imported silks, 50c qualities —3 for $1.

### $30 to $40 Ladies' Suits $16.75

**Both fancy and strictly tailored styles**

With the summer weather yet to come, the season is at its height, and to buy a $40 suit for $16.75 just at this time is surely a remarkable offering. A variety that is extensive as well as pleasing and styles that are striking and original, materials of the most reliable kind and tailoring of the highest order, make this offering one of the strongest we have ever made.

### Made to Order $12.50

A splendid suit, made to your measure, way under price is the offering made in our tailoring department. This embraces 36 pretty styles.

### Children's Crash Hats and Caps at Just Half Price

| | |
|---|---|
| $1.00 Hats and Caps | 50c |
| 75c Hats and Caps | 35c |
| 50c Hats and Caps | 25c |

### Men's Hats

**Soft and Stiff Hats**

**$2.50 and $3.00 Values** $1.95

Soft Hats, in browns, grays and blacks. Stiff Hats, in brown and black. An extensive variety of the newest shapes.

50c Boys' Parsifal Caps ..... 25c

# S. N. WOOD & CO.

**Washington and Eleventh Sts., Oakland**

### Ladies—Attention!

As THE TRIBUNE is going to press we are marking down Ladies' Suits, Waists and Millinery. These go on sale tomorrow and Monday, full particulars of which will appear in Sunday's Call and Examiner. Come tomorrow or look at Sunday's advertisement.

# PASTORS AT SCHOOL SERVICE

### Rev. McHatton to Deliver Sermon Which Precedes Week of Exercises

FRUITVALE June 12—The churches of Fruitvale will have a union meeting Sunday evening in the John C Fremont High school This meeting will open the week of graduating exercises of the school The pastors of ten churches will participate

Among the ministers to be on the platform representing the churches are the Reverends Rhoda McHatton Palmer, Herriott Tanner and Duncan The Rev R L McHatton of the Fruitvale Christian church on request of the faculty will deliver the sermon of the occasion Prof Rossiter will preside and special songs will be rendered

It is the purpose of the authorities of the high school to have lectures and entertainments in the auditorium at various times during the coming school year These will be open to the public.


JELL-O The Dainty Dessert

PREPARED INSTANTLY. Simply add boiling water, cool and serve 10c per package at all grocers. 7 flavors Refuse all substitutes.

Miss Reva R Raymond who is leading lady in Richard Jose's play "Don't Tell My Wife" at the Macdonough Theater is a San Francisco girl and shows marked talent in the part she takes She is a clever charming girl and her many friends will not be disappointed in the future that is sure to be a success Miss Raymond is the daughter of Mr E W Raymond, of 966 Market street, San Francisco a well known professional man

# CLAREMONT AVE. TO BE IMPROVED

### Amicable Settlement of Controversy Over Widths Probably Reached.

After a controversy that has lasted for about three months, the matter of improving Claremont avenue has probably been amicably settled by the decision which was reached at a meeting of the street committee of the city council last night The property owners along the thoroughfare have been divided as to what width the street should be and as to what width the sidewalks should be Last night about fifteen of the property owners met with the street committee and agreed that the street should be 56 feet wide and the sidewalks eight feet wide They signed an agreement to this effect and the other property owners will also be asked to sign the instrument The council then intends to go ahead with the improvement of the thoroughfare

**To Accept Street.**

The street committee recommended that San Pablo avenue, from Twentieth street to the northern boundary line of the city, which has recently been improved be accepted City Engineer Turner notified the committee that the work on the street has been done in accord with the plans and specifications.

The petition of T Moriarity to improve East Twenty-seventh street, between Thirteenth and Fourteenth avenues was recommended with the provision that plans be filed

The resolution of grade curb and macadamize Twenty-second avenue between East Twelfth and East Fourteenth street was recommended

Recommendation was given to construct a five-foot sidewalk in Ayala and Miranda streets

An ordinance setting apart public lands for the purpose of widening Lake Shore avenue between Cove and Lake Park avenues was recommended

The completion of sidewalking Twenty third street between Harrison and Webster streets before October 1, was recommended

## RESOLUTION AFFECTS WOODLAWN PARK TRACT

The street committee of the city council last night recommended that the contract which was entered into between the owners of Woodlawn Park tract which lies north of this city and which gives permission to connect the sewers from the tract with those of Oakland be rescinded Frank Woodward who is interested in the tract is to be directed to appear before the council next Monday night and show cause why the contract should not be nullified and the sewers disconnected

Councilman Everhart and Frank Davis told the members of the committee that they had found that other sewers than those in the Woodlawn Park tract had been connected with Oakland's sewers through the Woodlawn Park sewers and that this was in violation of the agreement They claim that the sewers in property owned by John Muldoon opposite the Woodlawn Park tract have been connected with the sewers of the latter tract They asserted that they had made an investigation and had found that the sewers were connected

Woodward and Muldoon appeared before the committee recently and denied that the contract was being violated Davis claimed that the sewers from Muldoon's property had been connected with the Woodlawn Park sewers and a lively controversy arose over the matter The committee decided in favor of Woodward but last night it reversed its decision and Woodward will have to explain again

## SAILOR FALLS AFOUL OF LAND SHARKS

(Special to The Tribune)

SAN FRANCISCO June 12—Charles Pearson a soldier reported to the police this morning that he had been robbed of a gold watch and chain by two men with whom he had scraped up an acquaintance in the saloon at 174 East street

He met the men earlier in the day and they had endeavored in various ways to get him into a card game but without success It was not until they left him late last night that he discovered the loss of his watch and remembered that he had had it before he went into the East Street saloon

## THINK STORM SEWER IS NOT NECESSARY

The street committee of the city council last night recommended that a resolution from the Board of Public Works, suggesting that the city council accept the dedication of a right of way for a storm sewer from Clinton street 100 feet east of Lake Shore avenue to Lake Shore avenue as shown by a map filed by Wickham Havens be denied The resolution also provided that $10 000 be provided in the next budget for the purpose of constructing the sewer The members of the committee, after a brief consideration decided that the storm sewer is not necessary

## MUST ASK COUNCIL FOR VACATION PERMITS

Hereafter all city employers who desire to take vacations will have to ask the City Council for permission if the recommendation of the auditing and finance committee made last night is adopted The committee last night had before it the demand of Dr Katherine McClung for $50 salary Dr McClung took the place of Dr Nusabumer the city bacteriologist while she was on a vacation The Board of Health granted the vacation Dr McClung sent her demand for salary to the council

The auditing and finance committee passed the demand last night but recommended that city employers hereafter ask the City Council for vacations


## THE STRENUOUS LIFE

### Pulls so Hard on the Stomach it Must Have Help.

The stress and strain of the strenuous life in both city and country makes stomach troubles Five people suffer today where one did ten years ago with sick headache, dizziness, flatulence distress after eating, specks before the eyes, bloating, nervousness, sleeplessness and the many other symptoms of indigestion

All who are suffering with stomach troubles and that means at least two out of three in Oakland and other towns, should use Mi-o-na stomach tablets Nothing else is as safe yet effective nothing else can be so thoroughly relied upon to relieve all troubles from indigestion as Mi-o-na

So reliable is Mi-o-na that leading druggists with every 50-cent box they sell, give a guarantee to refund the money unless the remedy cures.



Kahns'——The Always Busy Store——Kahns'

# Splendid Stockings on Sale

**Women's 35c Fast Black Stockings for 25c**
**Women's 50c Tan or Black Stockings for 33⅓c**
**Boys' 25c Fast Black Stockings for 15c**

Women's Fast Black Stockings—made with three-thread gauze garter tops, spliced heels, double soles and toes—the kind you always pay 35c a pair for—special price for this sale . . . . . **25c**

Women's Real Maco Tan Stockings—assorted shades—also women's Hermsdorf black stockings—both lines have garter tops, spliced heels and reinforced soles and toes—a fine 50c value, special **33⅓c**

Women's Fine Ingrain Stockings, with white split double soles and toes—Medium weight—genuine Hermsdorf black—will not crock or fade—regular 50c goods—now 3 pairs for ..... **$1.00**

Boys' Fast Black Seamless Stockings—the Ipswich brand—extra heavy and elastic—will wear almost like leather—good as any 25c stocking in the market—special price ..... **15c**

# The Sorosis Shoes for Women

**Are No Experiment—They Have Proved Their Worth**

YOU don't experiment with unknown shoes in selecting Sorosis. Your feet require the best footwear that intelligence and experience can produce. Sorosis Shoes are correct in shape—faultless in style—superior in elegance—exceedingly durable—and fit with the utmost comfort.

**Sold Only at Kahn's, $3.50, $4.00, $5.00**

"As the twig is bent the tree inclines"—Kahns' Kumfort Klogs are scientifically designed and built to let the children's feet grow as Nature intended.

# Men's Good Underwear

**A Big Miscellaneous Lot in Wool, Wool-Mixed, Mesh and Lisle Thread**

NOT A GARMENT WORTH LESS THAN $1 **70c Each** SOME ARE FINE $1.25 VALUES

We are cleaning house in our Men's Underwear Store—closing out all broken lines and small and hindering lots. It's a great opportunity for men who know the necessity or feel the desire to make their dollars accomplish the most.

Boys' Working Shirts—Black and white stripes—made with reinforced yokes—full line of sizes—regular price 50c each—but we want to dispose of them quickly—so out they go for . . . . **25c**

Men's Four-in-hands—all pure silk—big variety of desirable patterns and colorings—the best half-dollar ties diligent search could find but lines are somewhat broken—so 3 for ..... **$1.00**

# Kahn Bros

THE ALWAYS BUSY STORE

TWELFTH AND WASHINGTON STREETS, OAKLAND



# Broadmoor

*"Your Future Home—Don't Forget That"*

## BRASS TACK TALK NO. 5

Friday evening, June 12, '08

We promised to talk about the climate of Broadmoor today, and here is a singular occurrence

—The day Broadmoor was opened the wind was blowing 70 miles an hour off the Heads and a dozen vessels were unable to leave San Francisco harbor on that account

—And did you notice how mild and bright and warm it was at Broadmoor? There was just enough breeze to freshen the atmosphere!

—And when you returned home did you notice how cold it was?—You didn't see anyone in summer dresses start out for Broadmoor that day, did you?—It was because it was cold in Oakland, yet summer dresses would have been exceedingly comfortable at Broadmoor.

—All during this past week it has been cold in Oakland

—We have been wearing overcoats and wraps and the sun has been rather stingy to us—And still at Broadmoor we've had a regular Indian Summer week—The sun came out early and the weather has been beautiful

—Now you all know that California enjoys the finest climate in the U S—and that the climate of Central California is more uniformally desirable than that of any section of the State and that the climate of Alameda county is considered to be the best around the bay

—In all of Alameda county we find the finest climate in the warm belt section stretching from Fruitvale to San Leandro, and **Broadmoor is in the heart of this wonderful warm belt.**

—You don't see orange trees in Oakland do you?—You DO at Broadmoor—and you see lemons and bananas, too

—When all of the people learn these facts and realize that this very spot of 150 acres enjoys almost unbelievable climatic advantages, YOU won't be able to get a lot for less than double the price we ask today

—There are some things money can't buy and health is one of them

**Frank K. Mott Co.**
SALES AGENTS—
1060 BROADWAY
OAKLAND

**Breed & Bancroft**
Rooms 203, 204, 205, 206
Oakland Bank of Savings
Building, 1102 Broadway.


# COUNCIL COMMITTEE ORDERS STREET CLOSED

### Residents in Vicinity of Cannery Make Losing Fight to Have Thoroughfare Opened

A factional strife between residents in the vicinity of East Eleventh street and Twenty eighth avenue and the Crude Fortwood Cannery Company burst over the heads of the members of the street committee of the City Council last night and after a few lively skirmishes the residents lost The committee recommended that Twenty eighth avenue between East Eleventh street and the right of way of the Central Pacific Company be closed as the cannery petitioned

The residents protested against the closing of the street claiming that their property would be bottled up and that its value would be depreciated They alleged that the closing of the street would be a detriment to them and a great benefit to the cannery

**Residents Protest**

About ten residents appeared before the committee last night and indulged in personalities as to the management of the cannery saying that foreigners are employed at low wages It was also claimed that the cannery is a nuisance

Three members of the committee Councilmen Mullins Elliott and Bacon decided that the street should be closed and that it would not hurt the property in the vicinity The cannery agreed to donate a strip of land 20 feet wide east of Twenty-eighth avenue and at the east end of its property for street purposes

Councilman Burns and Stadler voted against the closing of the street

## LIQUOR LICENSES MEET WITH APPROVAL

The license committee of the city council recommended the following liquor applications at its meeting last night

Old applications (renewals)—Cordano & Lanella 1001 Market street Feldmann Bros 1327 Seventh street P N Hanrahan Twelfth and Broadway L Pozzoli Forty Sixth and Telegraph J Wohrli 309 East Twelfth street Land Regan & White Stanford and Genoa

Transfers (old applications)—Cabral & Bettencourt 944 Franklin street W J and A Steele 800 Market street

Transfer of location—John McLeod 1204 Seventh street from corner of Lighth and Union streets

## INDUSTRIAL MEETING AT NILES FRIDAY

The third of the series of Alameda County Industries Development meetings being held under the auspices of the financial underwriters of Oakland at the various towns of the county, will be held at Niles Odd Fellows hall, Friday evening June 12 1908

## MOTHER WANTS TO LOCATE HER SON

Notices have been received in this city that Mrs Lillie Martin of 634 Fourteenth street Denver, Col has offered a reward of $200 for information leading to the discovery of the whereabouts of her son Frank Harold Michl who disappeared March 14 of this year The son is 19 years old of light complexion and weighs 120 pounds.


Live——Wholesome——Bubbling

Out-of-doors

**Short Stories**

# Two Thousand Dollars

## In Cash Prizes

to contributors to

# Sunset Magazine

The June issue tells all about the offer

# Alteration Sale

**25 per cent OFF**

on our entire stock of Japanese goods, Kimonos, fancy work, etc.

**THE FUJI**

963 Washington Street.



ESTABLISHED 1895



Exclusive Agency
America's Best
**Reading Standard Motorcycle**
The only really mechanical intake.
1908 MODELS NOW READY.
Prices From $210 to $350.
Motor Repairing Our Specialty.
Great bargains in second hand motors, different makes.
Call and see us.
**C. F. SALOMONSON**
1057 FRANKLIN, NEAR 12TH.
Agent for Tribune, Cleveland, National and Reading Bicycles.



**Ladies! Be Beautiful!**
Come and have a facial massage and remove your wrinkles Use Creamalade, the finest cream Quick results
DIEHL'S HAIR STORE
828 FOURTEENTH ST.
Phone Oakland 314.



**FRENCH BAKERIES COMPANY**
J. CASSOU, Manager.
NW. cor. Fifth and Clay Streets.
Telephone Oakland 268.
First quality French Bread delivered in all parts of Oakland, Berkeley and Alameda. Loaves made to order for parties.

# RACING: Gossip for The Turfmen | BASEBALL: Seals and Oaks Win Their Games | PUGILISM: Berger Secures Attractive Card

## BERGER'S CONTESTANTS IN FIVE BOUTS ANNOUNCED

### Coffroth on His Way Home---Battling Nelson Calls on Writer and Expresses All Sorts of Confidence That He Will Beat Gens.

BY EDDIE SMITH

Jimmy Gardner vs Kyle Whitney (fifteen rounds at 144 pounds) Jimmy Carroll vs Jimmy Walsh (fifteen rounds at 115 pounds) Willie Mack vs Willie Purtell (six rounds at 135 pounds) Dave Ernst vs Joe Elliott (six rounds at 145 pounds) and Sailor Gordan vs Jimmy Cornett (six rounds at 162 pounds) Forty eight rounds in all

The above list of contests represents the full card of boxing that Sam Berger will offer to the ... on the 26th of this month at ... in San Francisco

The strength of the contests will be in the honest hard fighting that will be indulged in for in these contests the money will not be of sufficient proportions to warrant a fighter going on for the loser's end and besides this Whitney and Carroll the local men who appear in the six-round contests have their future before them and both fully realize that to expect further recognition from the promoters they must win decisively from their more experienced opponents who come here with ever confidence of winning and getting on in better matches

Gardner and Walsh are fighters who have received many times larger purses than they will in these contests and were it not for the fact that both are anxious to get a start in San Francisco it would have been impossible for the promoter to have signed them

Gardner has been trying to get back into the good graces of the San Francisco fans for a long time in fact since the night he lost the decision to Mike (Twin) Sullivan Walsh and Sullivan as well as their manager Eddie Keevan have made up their minds to exert every effort to get into the proper condition and for that reason all three went to Shannon's at San Rafael yesterday to start their training

### Whitney's Manager

When Whitney was appearing in the four-round contests he was always anxious to pick up a good manager and one who could show him a few of the fine points of the game that he needed schooling in For this reason he asked Jimmy Carroll the former light weight fighter whose battle with Jack McAuliffe will remain in pugilistic history for a long time to handle him

Carroll at that time had seen little of the colored fighter and stalled for time in which to make an investigation of the colored fighter's ability At this time Carroll was hardly satisfied but told Whitney when he had worked along and won from a few good men and had improved a little that if he then felt he wanted to be managed to come to him and he would handle his affairs

Carroll announced the other evening that he had taken charge of the colored fighter and that he was not only surprised at the showing the black boy was making but predicted all sorts of championships for him Little Jimmy Carroll has gone to Mill ... where he will do his training

### Can't Believe It

Again the dispatches say that Jimmy Coffroth has matched Jack O'Brien and Stanley Ketchel for a contest at Colma Mr Coffroth left New York for San Francisco and will arrive Tuesday night For one the writer will not believe that James has done anything so foolish as to make this match and will refrain from calling him a boob until such time as the promoter announces himself that the match is made

### Nelson Confident

Battling Nelson called on the writer yesterday and announced that he was on his way to Mendenhall Springs at Livermore where he will put in a week preparing for the course of training he will undergo in an effort to go into the ring with Joe Gans in the very best of condition

Bat announced yesterday that the fondest hope of his life was to beat Joe Gans and he expressed every confidence that it would be possible for a fighter to show that he would be declared the winner The battle at Colma will call for forty five rounds of fighting said the Battler and I fully expect to be standing over Mr Gans while the referee counts off ten seconds long before his limit has been reached I was standing on my feet in Colfield when Gans was being counted on prior to the attention of a foul blow being called to the referee's attention by interested spectators at the ring side and I fully believe I put him down with a full punch At any rate the pictures show me standing over him in the forty second round and I believe this time I shall be standing over him in much less time

The weight for the coming contest being rather easy for both men to make there is hardly any need of the active training starting so soon but inside of a week both men will be installed at their training camps and the reducing and conditioning will begin for a battle that neither man would lose for double the amount of the purse and a few things thrown in on the side

## CHIT-CHAT OF THE GAME

BY T P MAGILLIGAN.

Pitcher Pinnance the Indian twirler of McCredie's staff has asked for a vacation so that he may go and attach himself to a valuable piece of the United State According to a late apportionment of Uncle Sam all Chippewa Indians are entitled to 160 acres of land in Indian Territory Papoose Pinnance is of the Chippewa persuasion and he has asked McCredie to allow him to sail on an overland for the fair territory Pinnace will get a claim on the land and will then return to the fold very likely He is doing some mouthing about retiring but that sort of stuff runs for Adelina Patti

◆—O—◆

Well, the hoodoo was shattered in a couple of places yesterday Up Portland way Van's boys hit it an awful whack in the visage while Danny Long's men kicked a hole in this unlovely gentleman's stomach at Recreation Park yesterday afternoon

The 'Kid' enjoyed the downfall of the Angels That defeat of Los Angeles was enough to make Angels weep let alone bringing crocodile tears to the eyes of gentle Hen Berry

◆—O—◆

Oakes spoiled Sutor's chance for adding another entry in the hitless stakes when he clouted out a two base hit

◆—O—◆

Had Portland defeated Oakland and had the Seals lost to the Angels there would have been a shift in the race but then it is only another case of the fly in the ointment

◆—O—◆

Johnny Hopkins turned out to be the rescuer He pitched a neat game and deserved to win it

◆—O—◆

The Portland team will be here next week Welcome to our city

## Ten Hitless Games This Year

The following is a list of the no-hit games in the various leagues since the opening of the 1908 season

Pitcher Joe Wood shut out Milwaukee without a hit May 28 at Kansas City, Mo

Pitcher Dunbar of the Wausau club in the Wisconsin State League shut out Rockford without a hit, May 21 at Wausau, Wis Score 2 to 0

Pitcher Cliff Curtis of the Milwaukee club shut out Indianapolis without a hit at Milwaukee May 9 Score 6 to 0

Pitcher Bitiroff of the Decatur club won a twelve inning game from Springfield 2 to 1 in which no hits were allowed by him

Pitcher Jesse Stovall of Louisville shut out Minneapolis without a hit at Louisville April 28

Pitcher Wilson of Rock Island shut out Dubuque without a hit May 3 Score 7 to 0

Pitcher Ballies of La Crosse shut out Wausau without a hit May 17 at La Crosse Score 1 to 0

Pitcher James Buchanan of Little Rock shut out Memphis without a hit at Memphis May 10

Pitcher C Alberts of South Bend shut out Wheeling without a hit Score 7 to 0

Pitcher Brandon of Kansas City shut out Indianapolis without a hit at Kansas City, May 14 Score 5 to 0

## Yachts to Race To Santa Cruz

The Corinthian Yacht Club members have planned to hold a cruise to Santa Cruz the last Sunday in August Trophies for the event have been offered by Fulton G Berry and Fred Swanton So far the Speedwell, Nixie Edna Yankee and Mischief have been entered

## Terry Martin Beats Cottman

PHILADELPHIA June 12—Terry Martin made a punching bag of Jack Cottman at the Broadway Athletic Club here last night The bout was tame and uninteresting

On Friday June 26 the Century Athletic Club will present in Armory Hall at Tenth and Market streets the three-act farce The Prince of Liars' by graduates of a dramatic school of San Francisco

## RACING SEASON WILL OPEN FOR SUMMER MEETING AT DENVER, COLO., TOMORROW

DENVER, Colo, June 12—The cry of "They're off!" will thrill the racing fans of Denver tomorrow, when the Overland Jockey Club will open its summer meeting at Denver

Great things are expected by the promoters of the racing venture, and while there is some gubernatorial objections to betting on the races, those in charge of the race plant believe that this can be overcome The meeting is to run thirty-one days, from June 13 to July 20

The big feature of the meeting will probably be the Grand Democratic National Convention Handicap Stake to be raced on one of the days of convention week Altogether $5000 will be hung up in purses and stakes

Aside from the big convention stake, the Colorado Derby, a $2000 event, will be run.

JIMMY GARDNER, THE LOWELL, MASS, WELTERWEIGHT, WHO WILL MEET KYLE WHITNEY IN ONE OF THE MAIN EVENTS AT BERGER'S CLUB THIS MONTH.

## VAN HALTREN'S SINGLE IN SIXTH SCORES WINNING RUN

### Veteran Manager Uncorks the Rap That Brings Cooke Across the Plate With Deciding Tally.

STANDING OF THE CLUBS

| | Won | Lost | Pct |
|---|---|---|---|
| Los Angeles | 31 | 26 | 544 |
| Portland | 21 | 25 | 537 |
| Oakland | 28 | 32 | 467 |
| San Francisco | 21 | 34 | 460 |

PORTLAND Ore June 12—Little Johnny Hopkins proved himself a masterful slab artist here yesterday when he pitched a winning game against the fast coming Beavers

During the afternoon frolic the Oakland boy allowed the Beavers eight hits but he managed to keep them pretty well scattered and the only innings in which the Beavers were able to score were the second and fifth spasms In the second the Beavers bunched a brace of hits which netted them a tally and in the fifth they clouted out three hits which had considerable to do with the two tallies they scored

Oakland played a snappy game back of Hopkins They seemed to be imbued with a new spirit and they went after the Beavers tooth and claw

The second inning saw the Portland lads take the lead when they scored a run on Bassey's single Altman's error and Madden's single

Papoose Pinnance started to twirl for the Beavers but the Athenians got to him early and he was replaced by Marshall in the third inning

In the third spasm the Athenians got busy and singles by Van Haltren Haley and Slatery netted them two runs Slattery's wallop hit the fence but he was only able to make a single of it

Oakland made another tally in the fourth when with three on bases Haley hit to Marshall who threw to first base In attempting to run down Altman between third and home Madden tossed the ball wild and the Lucky Dutchman scored

Portland tied her up in the fifth on a single by Ryan and Raftery's double

Cooke's single and his daring steal of second coupled with Van Haltren's safe hit won the game for the Athenians in the sixth The score

OAKLAND

| | AB | R | BH | SB | PO | A | E |
|---|---|---|---|---|---|---|---|
| Van Haltren cf | 4 | 1 | 2 | 0 | 4 | 0 | 0 |
| Haley 2b | 4 | 1 | 0 | 0 | 2 | 0 | 0 |
| Heitmuller rf | 5 | 1 | 0 | 0 | 3 | 0 | 0 |
| Eagan s | 3 | 0 | 0 | 0 | 1 | 1 | 0 |
| Slattery c | 4 | 0 | 0 | 0 | 6 | 2 | 0 |
| Hogan 1b | 4 | 0 | 0 | 0 | 9 | 2 | 0 |
| Altman 3d | 2 | 1 | 0 | 1 | 3 | 4 | 0 |
| Cook lf | 3 | 1 | 1 | 2 | 0 | 0 | 0 |
| Hopkins p | 4 | 0 | 1 | 0 | 0 | 2 | 0 |
| Totals | 33 | 4 | 7 | 3 | 27 | 12 | 0 |

PORTLAND

| | AB | R | BH | SB | PO | A | E |
|---|---|---|---|---|---|---|---|
| Ryan 3b | 4 | 1 | 2 | 0 | 0 | 4 | 0 |
| Raftery cf | 4 | 1 | 1 | 1 | 1 | 0 | 0 |
| McCredie rf | 4 | 0 | 1 | 0 | 3 | 0 | 0 |
| Danzig 1b | 4 | 0 | 1 | 0 | 3 | 0 | 0 |
| Bassey lf | 3 | 1 | 1 | 0 | 2 | 0 | 0 |
| Johnson 2d | 3 | 0 | 0 | 0 | 2 | 1 | 0 |
| Cooney s | 4 | 0 | 0 | 0 | 2 | 6 | 0 |
| Madden c | 3 | 0 | 1 | 0 | 4 | 1 | 1 |
| Pinnance p | 1 | 0 | 0 | 0 | 0 | 1 | 1 |
| Marshall p | 2 | 0 | 0 | 0 | 0 | 3 | 0 |
| *Groom | 1 | 0 | 1 | 0 | 0 | 0 | 0 |
| Totals | 33 | 3 | 8 | 1 | 27 | 16 | 2 |

*Batted for Marshall in ninth

RUNS AND HITS BY INNINGS

| | 1 | 2 | 3 | 4 | 5 | 6 | 7 | 8 | 9 | |
|---|---|---|---|---|---|---|---|---|---|---|
| Oakland | 0 | 0 | 2 | 1 | 0 | 1 | 0 | 0 | 0 | —4 |
| Base hits | 1 | 1 | 3 | 0 | 0 | 2 | 0 | 0 | 0 | —7 |
| Portland | 0 | 1 | 0 | 0 | 2 | 0 | 0 | 0 | 0 | —3 |
| Base hits | 1 | 2 | 0 | 0 | 3 | 0 | 0 | 1 | 1 | —8 |

Struck out—By Pinnace 1 by Marshall 1 by Hopkins 4 Bases on balls—Off Pinnance 2 off Marshall 4 off Hopkins 4 Two base hits Slattery Raftery Three base hit—Danzig Double plays—Pinnance to Cooney to Danzig Hogan to Haley Sacrifice hit—Johnson Left on bases—Portland 7 Oakland 5 Innings pitched—By Pinnance 3 by Marshall 6 Base hits—Off Pinnance 5 off Marshall 2 Time of game—1h 50m Umpire—O Connell

## KID M'COY ENTERS SOCIETY

(Norman Selby better known as Kid McCoy has purchased a fine home in the Oranges and intends to enter society with his wife Mrs Ellis McCoy Selby —News Item)

I

The drawing room was crowded with the Oranges social set
A gent named Norman Selby was the one most cultured yet
Norman was entertaining at his newly furnished home
And from the spacious ballroom came a waltz composed by Strauss
The ballroom floor was hemmed around with ropes from wall to wall
The floor was spread with resin so the dancers could not fall
Just then a pretty matron through the waltz brave Norman led
And as they floated down the hall these words he softly said

CHORUS

I'd much sooner two step than side step
I'd much sooner clinch than swap blows
These prize fighting guys love to black a man's eyes
And alter the shape of his nose
I think that the floor is divine ain't it so"
And I guess that there orchestra isn't so slow
No more will I mix in a Queensberry go
For I'd sooner two step than side-step

II

Just as the dance was at its height an awful clamor rose
And through the stately portals came a guy in sailor clothes
I'm Sailor Tom ' the stranger said 'as good as any man—
I've square danced out in Frisco and I've waltzed in old Japan!
I licked the man that runs this dance—licked him without a fake—
And so I thought I'd just blow in and waltz for old time's sake'
The hostess said Why Norman' Throw 'this interloper out '
But when the Kid saw Sailor Tom these sad words he did spout

CHORUS

I'd much sooner two step than side-step' etc

## Jockey Minder Injured Again

LATONIA June 12—Jockey Minder well known to the California turf was badly injured here yesterday by being thrown from a horse that he was schooling The injuries he received are very painful but will not prove serious

## Cricket Men to Play in Alameda

What promises to be an interesting cricket match will be held on the Alameda cricket grounds next Sunday when the teams of married and single men meet The teams will line up as follows

H R Elliott (Pacific) H P Elliott (Pacific) F Croll (Alameda) G H Ward (Alameda) Thomas (Barbarians) F S Price (Alameda) B Bird (Alameda) H Bird (Alameda) Priest (Barbarians) Stahl (Alameda) and E H Wilkes (Pacific)

Single A W Wilding (Pacific) Renwick (San Francisco County) Sterling (San Francisco County) Smith (Alameda) Lyman (Barbarians) Earle (Barbarians) Smith (San Francisco County) Johnson (Barbarians) Lafferty (Barbarians) Price (Barbarians) Jordan (Barbarians)

The reserves will be Married—O Brien Hurgl Logan Duquesno

## Packy McFarland Coming to Coast

CHICAGO June 12 Packy McFarland accompanied by his manager Harry Gilmore and his trainer Pat Kenally left Chicago yesterday for the Pacific Coast where he is to meet Freddie Welsh the English lightweight on the Fourth of July

After the McFarland Welsh fight if Packy is successful he is likely to be matched with the winner of the Nelson-Gans fight which is to be held at Coffroth's arena on July 4

A match between the winner of the McFarland Welsh and Gans Nelson fight would make a very attractive card Tom Andrews the Milwaukee promoter has already made a bid for this fight

## Berkeley Team Is After Games

A new baseball team is on the field in Berkeley The team is known as the Berkeley Free Markets and promises to be one of the fastest aggregations around the bay counties

Sniff Sullivan who played with great success in the Northern California League for the last four years will captain the band and cover second bag Chick Arbulich and Harry Klink who have been playing some fast ball around the bay will also be in the line up Charles Stiermer better known as Coal Charlie of Goldfield Nev will occupy the box on Sunday June 14th when the Free Markets line up against the Peraltas on the North Berkeley grounds

The Free Markets would like to hear from Winters Benicia or Napa Address all communications to Jas W Ir Miniger 2121 Parker street Berkeley Cal

## Olympic Team To Play Ball

The Olympic Club baseball nine has two games scheduled for the week end On Saturday they will play the team from the training ship Pensacola and on Sunday they will meet the Phoenix team of St Mary's College

The game with Pensacola will be played on Goat Island The Sunday game at Pleasanton should prove a very interesting one as the Phoenix nine has a very strong team and should prove a match for the Winged O men

## SUTOR IS THE BIG CRASH IN VICTORY OVER ANGELS

### Big Texan Allows the Dillonites Only One Hit and His Triple Scores Only Run.

By T. P. MAGILLIGAN.

SOME FEATURES OF THE GAME

- Oakes was the only man to secure a hit off Sutor.
- San Francisco played errorless baseball
- Sutor issued only one free walk to first base.
- Only one Angel reached third base
- Only two of Dillon's men got as far as first
- Hosp allowed San Francisco only two safe raps
- Sutor won his own game with a single in the eighth

The hoodoo was still hovering over the San Francisco yard when the game between the Seals and Angels started yesterday

Danny Long and his cohorts had searched Wangulgum who is supposed to be able to put the crusher on hoodoos when his sweet will moves in that direction Wangulugum listened but with faith to answer but when Long took the last wreak of his hookah and the curling wreaths from the hasheesh swirled skyward Long had an Arabian day dream

He thought he saw a left handed man pulling a cross eyed cat with his k... ogue mitt This was a hunch and when Long longingly gazed on his staff of twirlers he ordered his left hander Sutor to limber himself and prepare for the coming fray

Sutor like Barkis was willin and he peeled off It was a good move for Sutor proved to be the charm which broke the hoodoo and Wagguligum and Long joined in the smile after the game

### Texan Has Goods.

The Texan was possessed of everything that a pitcher is commonly supposed to hold and he dished up a new serpentine shoots that the Angels never knew he had

Sutor was the big smoke in the game Not only did he pitch masterful baseball but he whacked out the triple that sent Berry across the plate with the winning run Going some even for a man from Texas

Opposed to Sutor was young Hosp who was famous for being able to crowd more precious time into a ball game than any other pitcher living Hosp showed a bit of class himself and his pitching was of the masterful sort that generally wins about nine games out of ten

For close handedness both these twirlers had the late lamented Russell Sage tied and stripped to a bed post During the afternoon Sutor gave to the Angels one lonesome swat a two base hit by Oakes

A single by Berry and Sutor's triple was all that was doing in a batting line for the Seals

### Right Kind of Pitching.

Sutor pitched the kind of baseball that your ardent fan raves over He shot the ball across the pan with the speed of a catapult and his curves were as wide as the circumference of a Merry Widow hat

The game was one of those tight affairs which looked as though, like Tennyson's brook it might run on forever. Not even the wind was cutting any ice up until the eighth spasm Then Berry managed to bite a single Sutor lifted his hundred pound bat and approached the plate like Ajax defying the lightning He waited for the right one and when his bat crashed against the tiny pellet the sphere sailed through the air for three bases Berry whose marcel wave was still wet with the sweat of honest toil hit the cinders and landed safely in port with the one and only run of its kind put on exhibition during the contest It was an awful paste on the visage that Sutor handed the ball

Thus ended Sutor's successful endeavor to break and shatter the hoodoo His victory was clean cut and decisive No doubt about it

### Worked For an Object.

If ever an athlete worked for an object it was the handsome and surpassing Sutor Dillon great baseball general that he is made a desperate attempt to run the gauntlet of Sutor's pitching in the ninth when he substituted Nagle for Hogan and Wheeler for Hosp at bat, Both gents were well caked by Sutor The score

LOS ANGELES—

| | AB | R | BH. | SB | PO | A | E |
|---|---|---|---|---|---|---|---|
| Leonard 2b | 4 | 0 | 0 | 0 | 3 | 0 | [illegible] |
| Oakes cf | 3 | 0 | 1 | 0 | 1 | 0 | [illegible] |
| Dillon 1b | 2 | 0 | 0 | 0 | 12 | 0 | [illegible] |
| Brashear rf | 3 | 0 | 0 | 0 | 1 | 0 | [illegible] |
| Smith 3b | 3 | 0 | 0 | 0 | 0 | 3 | [illegible] |
| Ellis lf | 3 | 0 | 0 | 0 | 1 | 0 | [illegible] |
| Delmas s | 3 | 0 | 0 | 0 | 3 | 7 | 1 |
| Hogan c | 2 | 0 | 0 | 0 | 3 | 2 | [illegible] |
| Hosp p | 2 | 0 | 0 | 0 | 0 | 5 | [illegible] |
| *Nagle | 1 | 0 | 0 | 0 | 0 | 0 | [illegible] |
| **Wheeler | 1 | 0 | 0 | 0 | 0 | 0 | [illegible] |
| Total | 27 | 0 | 1 | 0 | 27 | 17 | [illegible] |

SAN FRANCISCO

| | AB | R | BH | SB | PO | A | E |
|---|---|---|---|---|---|---|---|
| Hildebrand lf | 4 | 0 | 0 | 0 | 1 | 0 | [illegible] |
| Mohler 2b | 0 | 0 | 0 | 0 | 2 | 3 | [illegible] |
| Williams 1b | 3 | 0 | 0 | 0 | 15 | 1 | [illegible] |
| Melchoir rf | 2 | 0 | 0 | 0 | 1 | 0 | [illegible] |
| Zeider s | 3 | 0 | 0 | 0 | 1 | 6 | [illegible] |
| Curtis cf | 3 | 0 | 0 | 0 | 1 | 0 | [illegible] |
| McArdle 3b | 2 | 0 | 0 | 0 | 0 | 4 | [illegible] |
| Berry c | 3 | 1 | 1 | 0 | 5 | 0 | [illegible] |
| Sutor p | 3 | 0 | 1 | 0 | 1 | 0 | [illegible] |
| Total | 23 | 1 | 2 | 0 | 27 | 14 | [illegible] |

RUNS AND HITS BY INNINGS

| | 1 | 2 | 3 | 4 | 5 | 6 | 7 | 8 | 9 | |
|---|---|---|---|---|---|---|---|---|---|---|
| Los Angeles | 0 | 0 | 0 | 0 | 0 | 0 | 0 | 0 | 0 | — |
| Base hits | 1 | 0 | 0 | 0 | 0 | 0 | 0 | 0 | 0 | — |
| San Francisco | 0 | 0 | 0 | 0 | 0 | 0 | 0 | 1 | * | — |
| Base hits | 0 | 0 | 0 | 0 | 0 | 0 | 0 | 2 | * | — |

*Batted for Hogan in ninth **Batted for Hosp in ninth

Three base hit—Sutor Two-base hit—Oakes Sacrifice hit—Williams First base on called balls—Hosp 6 Sutor 1 Struck out—Hosp 1 Sutor 6 Double plays Delmas to Dillon Hosp to Delmas to Dillon Williams to Zeider to Sutor Time of game—1h 30m Umpire—Perrine

## 'Old Black Joe' Wins One at Last

SPRINGFIELD, O June 12 Joe Walcott the once famous Barbadoe terror easily defeated Charles Ken of this city last night in ten round of milling Jack Grace please note

## Good Coursing For the Hounds

SAN FRANCISCO June 12—Some fine coursing is promised the patrons of the game of coursing here next Sunday when sixty four dogs of high-class are entered and will compete in the various stakes

## Santa Cruz to Hold Dog Show

SAN JOSE June 12 — Blue blooded dogs owned by local sportsmen are expected to play a prominent part in the kennel show which is to open at Santa Cruz on June 18 under the auspices of the kennel club of that city

The San Jose dog fanciers will have on exhibition some fine blooded canine

# BREEZY TURF GOSSIP

The string of Capt R R Rice consisting of Mandator Lena Wolfe Miss Matthews W L Gates Moret and Duke of Orleans will depart for Butte within a few days instead of going to Seattle as has been his custom the past three summers

• • •

San Louis the Kansas bookmaker and owner who had a selling race war at Denver last summer is now racing up through Canada after a successful season spent at New Orleans last winter

• • •

The good racing now going on in Canada makes one think of the races up through that neck of the woods a few years ago It was a syndicate ring wherever you went and purses were $2 It now compares favorably with any place in the country and is getting better right along and there is no telling but what if racing continues to be met with opposition in the states that many horsemen will turn to Canada where the game is held in high esteem by its many friends

• • •

The Tribune led them all in picking the winners at Latonia and Hamilton yesterday

• • •

Mike Hughes of Johnny Lyons fame will leave with his select string of horses for Seattle on Monday

• • •

The racing cards at Latonia and Hamilton are well balanced

• • •

Frank Skinner of the Racing News has issued an index of all the horses that performed at Williams Park during the meeting

• • •

Ollie Johnson the well known horseman left for Seattle yesterday

• • •

A big bunch of turfites sailed on the Governor today for Seattle

• • •

The best racing information is found in the racing addition of the Tribune

• • •

Meada a well known California performer will line up in the six furlong dash at Latonia today

• • •

Walter Miller was cheated out of a winning mount recently at Gravesend when he rode Fayette for John E Madden in the Great American His instructions were only to win if Sir Martin was beaten Sir Martin won and Miller had to keep Fayette in his lap to permit the stable-mate to be first home.

From all indications it seems that the Overland Park Association in Denver will not have as easy a road as they had anticipated in regard to the betting proposition for the matter has received the official cognizance of Governor Buchtel who it seems is determined to effectually stop the operations of the bookmakers in Colorado for all time to come On the other hand the Overland people assert that they will be violating no present law by permitting betting at the coming meeting and are evidently preparing to fight the legality of the Governor's proposition

From the opinion of one who is in a position to know pretty well just what the situation is in Denver it is very evident that unless some compromise is effected there is trouble is ahead for the bookmakers and the association Speer who has always been regarded as favorable to the ... issued instructions to his office when he went east not to allow a betting at Overland then the Governor ... ing the possibilities of a fight ... such an issue stepped in and its ... It will be interesting what the outcome will be for at present it looks like an even money shot any way you figure it out Meanwhile the association is going right ahead as if nothing is happening to cause them to ... and figure out a way to get away with the booking end of the game

• • •

Sir Martin is only the third colt to win the Great American under 125 pounds The other two were the late Captain S S Brown's Broomstick which won in 1903 and Sydney Paget's Water Pearl who won in 1906 Sir Martin was the second Great American winner sent to the post by Madden He won the race in 1901 with Blue Girl

• • •

Marse Abe is finding the company at Gravesend just a bit different from the 2 year olds that gave him his reputation at New Orleans He races like a nice colt but will have to improve greatly if he is to cut any figure in stake company


Bill Curtis

Room 1, Tribune Bld'g

Office Open at 11.00.

WATCH For My SEATTLE 2-HORSE SPECIAL

I will have my expert clockers right on the ground

My Past Record on File at Office.

TERMS

$1 PER DAY; $5 PER WEEK

CALL ON DR. JORDAN OF THE MUSEUM OF ANATOMY

FORMERLY 1051 MARKET STREET

DISEASES OF MEN

Write for book, PHILOSOPHY OF MARRIAGE.

DR. JORDAN, 1200 McAllister St. Cor Fillmore St. S.F., CAL.

# SAYS SYSTEM IS TOO INTRICATE

### Councilman Elliot Comments on Keeping of Finances by City.

The ordinances which were introduced into the City Council by Councilman Harold Everhardt and which provide that the city moneys which are apportioned to the various funds shall not be switched about, but shall be used only for the purpose for which they were apportioned, were not considered by the auditing and finance committee of the City Council at its meeting last night. The proposed measures were referred to the City Council and at its meeting next Monday night a time will be set when the ordinances will be considered by the committee of the whole.

Councilman Elliot stated that he would be in favor of the proposed measures if they would simply the present financial system in use by the city. "It is such an intricate financial system," declared Elliot, "that it would take a Philadelphia lawyer to solve it. It is too much for me."

**Burns Is Against.**

Councilman Burns said: "I am not going into another fiscal year as I have done for the past three years."

The auditing and finance committee recommended a resolution appropriating $50 to the city license inspector, to be used in obtaining evidence against persons violating the license ordinance.

The same committee recommended that $612 be appropriated for the payment of 102 call men for service in the fire department July 4.

# IN THE FIELD OF LABOR

A meeting of the Berkeley Branch of the Amalgamated Society of Carpenters and Joiners was held in Lincoln Hall, Alcatraz avenue, last evening. G. T. Owens in the chair.

The following is the list of officers elected for the ensuing term: President, G. T. Owen; vice president, R. Armitage; recording secretary, E. C. Forbes, check steward, J. Fossyth, sick steward, E. Paterson, door keeper, E. J. Peterson, delegates Building Trades Council, R. Armitage, E. C. Forbes, F. Westerly, delegates to joint district council G. T. Owens, T. Westerly.

Charles Nelson, business agent of San Francisco Building Trades Council, was nominated as delegate to A. of L. convention to be held in Denver, Col.

Thomas Atkinson of New York received the unanimous vote of the branch as secretary of the American District Convention.

The members took 100 tickets for the joint district council celebration to be held in Idora Park on June 27.

## AGREEMENT REGARDING CLAREMONT SEWERS

An agreement whereby the Claremont tract sewers are to be connected with those of this city was recommended last night by the street committee of the city council. The owners of the property are to pay Oakland $1500 for the privilege, on the following payments: $500 down, $400 the first year; $300 the second year; $200 the third year and $100 the fourth year. The tract is owned by Charles Butters and lies north of Fifty-ninth street and east of College avenue. The committee recommended that the agreement be referred to the Mayor for his signature.


THINKS IT SAVED HIS LIFE.

Lester M. Nelson of Naples, Maine, says in a recent letter: "I have used Dr. King's New Discovery many years for coughs and colds and I think it saved my life. I have found it a reliable remedy for throat and lung complaints, and would no more be without a bottle than I would be without food." For nearly forty years New Discovery has stood at the head of throat and lung remedies. As a preventive of pneumonia and healer of weak lungs it has no equal. Sold under guarantee at Osgood Bros' drug stores. 50c and $1.00. Trial bottle free.

COLUMBIA THEATER

ALL WEEK—Matinees Wednesday, Saturday and Sunday

Teddy Howard in SAPPHO

Evenings.....50c, 30c, 20c and 10c
Matinees.....25c and 10c

Burlington Special Rates East

To Important Eastern Cities:

Dates of Sale—June 15th and 16th; June 22nd to 28th inc., July 2nd, 3rd, 6th, 7th, 8th, 28th and 29th; August 17th, 18th, 24th and 25th. Plan Now.

Personally Conducted Tourist Sleepers:

To Boston, Chicago, Omaha, Every Thursday.

To Chicago, Omaha, Sundays and Wednesdays.

To St. Louis, Kansas City Every Tuesday.

Standard Sleeper Service:

Daily to Omaha, Chicago, St. Joseph, Kansas City, St. Louis—with short stops en route at Salt Lake.

SCENIC COLORADO The route of our through sleepers is Salt Lake, Scenic Colorado, Denver, thence Burlington east; long limits stopovers and diverse routes. You can make almost any kind of a round trip journey east at these low rates.

Describe your trip and let me show you how to make it the most attracive way at the least cost; the Burlington's excellent through train service forms a conspicuous and desirable feature of the through journey.

Get in touch with me.

W. D. SANBORN, Ch. A., Burlington Route, 785 Market Street, San Francisco, Cal.

DR. TOM WAI TONG

813 Clay Street, OAKLAND.

Chinese Herbs and Medicines. The oldest remedies known to the human race. Over 4000 years old. Diseases of all kinds successfully treated.

# Are Your Little Ones Strong and Healthy?

There is no mother in the land but wishes her little ones to be strong and robust. If they are not, the main cause of their trouble is usually the inability of their little stomachs to care for the food they eat.

The delight of children is pastry, cookies, cakes and all manner of dainties which contain more or less grease. If this class of food is fried or shortened with lard, it is bound to be more or less greasy, soggy, indigestible, and wholly unfit for assimilation by the stomach of a grown up person, let alone that of a child.

COTTOLENE keeps the children's stomachs in a normal, healthy condition. It is a pure, vegetable product, which makes light, digestible, healthful food. When used to fry or shorten pastries, cakes, and all such edibles, the children can eat their fill and not suffer from the bad after-effects resulting from such products as lard.

If you value the health of your children, shorten their food with COTTOLENE.

**Cottolene is Guaranteed** We hereby authorize your grocer to refund your money in case you're not pleased after having given COTTOLENE a fair test.

**Never Sold in Bulk** COTTOLENE is packed in pails with a patent air-tight top, to keep it clean, fresh and wholesome; also, to prevent it from absorbing the disagreeable odors of the grocery, such as fish, oil, etc.

**Cook Book Free** We shall be glad to send any housewife, for a two-cent stamp, our new "PURE FOOD COOK BOOK," edited and compiled by Mrs. Mary J. Lincoln, author of the famous "Boston Cook Book." Address

THE N. K. FAIRBANK COMPANY, CHICAGO

*Nature's Gift from the Sunny South*

MACDONOUGH THEATRE

Chas. P. Hall, Prop. & Mgr. Phone Oakland 87.

TONIGHT, ALL THIS WEEK, Matinees Saturday and Sunday

RICHARD J. JOSE

And the hilarious comedy

"Don't Tell My Wife"

16—IN THE CAST—16

PRICES, 25c, 50c and 75c

Matinees, 25c and 50c

Seat Sale Open for the Week

Idora Park & OPERA HOUSE

Direction H. W. Bishop.

Tonight and All This Week the Brilliant Operatic Success,

The Singing Girl

with Edith Mason as prima donna, and an excellent cast, including Charles Swickard, the new baritone.

Prices—25c and 50c. At matinees two-thirds of orchestra seats only 25c.

Advance Sale—Sherman, Clay & Co's, 13th street and Broadway. Telephone Oakland 506.

Ye Liberty PLAY HOUSE

Fourteenth and Broadway.

TONIGHT

And All this Week, Matinees Saturday and Sunday

NANCE O'NEIL

and Bishop's Players presenting

"AGNES"

A new play written especially for Miss O'Neil and given here for the first time anywhere. Prices, 25c, 50c, 75c, $1. Matinees, 25c, 50c. Next Week—Last week of Nance O'Neil "The Fires of St. John"

10c Garrick Theater

Opening June 15.

THE ACTORS COMPANY

Drama and Vaudeville.

Moving Pictures Illustrated Songs

Performance Nightly, 8-9:30 p. m. Mat. Wed., Sat. and Sun., 2:30 p. m.

Formerly the Empire

471-473 10th street.

AMUSEMENTS

YOU WILL HEAR JULIUS STEGER SING NEXT WEEK

"Castles in the Air"

At Every Performance of

"THE FIFTH COMMANDMENT"

AT THE OAKLAND Orpheum

OAKLAND Orpheum

12th and Clay Streets. Sunset Phone Oakland 2244 Home Phone A3333.

ARTISTIC VAUDEVILLE MATINEE EVERY DAY!

SPECIAL ATTRACTION -- MADAME MAURICIA MORICHINI, KEANE & BRISCOE; DIXON BROTHERS; ZENO JORDAN & ZENO, MIGNONETTE KOKIN, GALETTI'S MONKEYS; MR. AND MRS. GEORGE A. BLANE; New Orpheum Motion Pictures. Last Week of WILL M. CRESSY AND BLANCHE DAYNE in "THE WYOMING WHOOP." Prices—Evenings, 10c, 25c, 50c, 75c. Box Seats, $1. Matinees (except Sundays and Holidays), 10c, 25c, 50c.

NEXT WEEK—Special return engagement of Julius Steger & Co. in "THE FIFTH COMMANDMENT."

BELL THEATRE

Oakland's Favorite Vaudeville Playhouse

PRESENTING WEEK OF JUNE 8TH —THE—

Best Vaudeville Show Oakland Has Ever Seen

NO CHANGE IN PRICES

Matinees, 10c and 20c; Evenings, 15c and 25c.

CLASSIFIED ADS IN THE TRIBUNE PAY BIG RETURNS FOR MONEY INVESTED.



$9 LAKE TAHOE $9 AND RETURN

The most picturesque Mountain Lake in the world—23 miles long—13 miles wide—2000 feet deep.

Now is the time for good fishing.

Seventy-mile steamer trip around the lake.

SALE DATES JUNE 12 AND 13, RETURN LIMIT JUNE 17.

G. T. FORSYTH, D. F. & P. Agt. Cor. 13th and Franklin Sts., Oakland.

W. F. HOLTON, C. P. & T. Agt. Phones: Oakland 543 or Home A 2543

VISIT DR. HALL'S FREE MUSEUM OF ANATOMY

855 Broadway (Upstairs) Near 7th, OAKLAND.

ESTABLISHED 20 YEARS IN OAKLAND, CURING

PRIVATE DISEASES OF MEN ONLY

Cures Guaranteed

EXAMINATION AND CONSULTATION FREE.

GONORRHOEA, GLEET, STRICTURE, SYPHILIS, SORES, SWELLINGS, UNNATURAL DISCHARGES, VARICOCELE, LOST MANHOOD, ETC., ETC., QUICKLY CURED. RECENT CASES CURED IN A FEW DAYS. SEND FOR FREE BOOK.

Call or write Dr. Hall's Medical Institute.

855 Broadway (Upstairs) OAKLAND.

Hours, 9 a. m. to 8 p. m. SUNDAYS, 9 a. m. to 12 m.


NOTICE OF TIME SET FOR PROVING WILL, ETC.

In the Superior Court of the County of Alameda, State of California.

In the matter of the estate of Christiane Grothaus, deceased.

Notice of time set for proving will, etc.

Notice is hereby given, that a petition for the probate of the will of Christiane Grothaus, deceased, and for the issuance to Louis Wuss of letters testamentary thereon has been filed in this Court, and that Monday, the 22nd day of June, A. D. 1908, at 10 o'clock A. M. of said day, at the Court Room of Department No. 4 of said Court, at the Court House in the City of Oakland in said County of Alameda, has been set for the hearing of said petition and proving said will when and where any person interested may appear and contest the same.

Dated June 11th, 1908.

JOHN P. COOK, Clerk

By A. A. ROGERS, Deputy Clerk.

BISHOP & HOEFLER, Attorneys for Petitioner, 363 Russ Bldg., San Francisco, Cal.

ANNUAL MEETING

The regular annual meeting of the stockholders of the Oakland Cremation Association will be held at the principal office of said corporation—said principal office being situated in the crematorium and office buildings, corner of Howe and Mather street, Oakland, Alameda county, California, on Monday, the 15th day of June, 1908, at the hour of 4 o'clock p. m. of said day; said meeting being held for the purpose of electing a Board of Directors to serve for the ensuing year, and for the transaction of such other business as may come before the meeting.

FANNIE B. POSTEL, Secretary of the Oakland Cremation Association.

Dated June 5, 1908.

Principal office, crematorium and office building, corner of Howe and Mather streets, Oakland, Alameda county, California.

GUARANTEED CURE Why suffer when relief is at hand? Try DR. LIM—CHINESE TEA and HERB Specialist, 862 Franklin st. cor. Eighth, Oakland, Cal. Chronic diseases, Stomach, Catarrh, Nervous, Skin, Rheumatism, Kidney, Asthma, Weakness, Piles, Liver, Female Complaint. Marvelous cures by our herbs through blood circulation. Testimonials on file from best citizens.

WEAK MEN

HELP FOR YOU

DR. HALL'S REINVIGORATOR stops all losses in 24 hours. You will feel an improvement from the first dose. We have so much confidence in our treatment that we could safely offer FIVE HUNDRED reward for any case we cannot cure. This secret remedy Enlarges Shrunken Organs, cures Emissions, Impotency, Varicocele, Prematureness, Gleet, Stricture, Kidneys, Lost Manhood, Drains in the Urine and all other terrible wasting effects of errors of youth or excess; $2 per bottle; three bottles $5. Guaranteed to cure any in the manner prescribed by Section 1948 of the Political Code of the State of California.

All bids must be inclosed in sealed envelopes, addressed to the Board of Supervisors of Alameda County, and be indorsed on the envelopes furnished by the clerk, "Proposals for furnishing supplies for the county of Alameda, required by the various departments of the county government," giving the general name and number as on the schedules or as otherwise provided in schedules.

Dated June 8, 1908.

JOHN MITCHELL, Chairman of the Board of Supervisors, Alameda County, California

JOHN P. COOK, Clerk of the Board of Supervisors

28 NEW HOMES BUILT IN MASTICK PARK

Quite a record for the last 12 months, is it not? Seven new houses are now building. Every additional house adds to the value of remaining lots. Ten minutes from the center of Oakland, with good transportation facilities. All improvements in. Only $20 per front foot, $32 for corners; $100 down and $20 per month buys your lot. We will build your house and you pay monthly like rent. Don't overlook this opportunity.

From Oakland take Alameda Air to 8th and Santa Clara then walk 3 blocks north to tract office. Or, take S. P. Horseshoe train to Mastick station; then walk one block north to office.

C. C. ADAMS & CO

913 Pacific Ave. (on the tract)

ALAMEDA

WEAK MEN DISEASED MEN

CURED QUICKLY SAFELY and SURELY

$5—Complete Cure—$5

IN ALL NEWLY CONTRACTED DISEASES

REMEMBER NOT A DOLLAR Need Be Paid For Our Services Until You Are Cured.

CONSULTATION In Person or by Mail FREE

PRIVATE DISEASES cured quickly, permanently, without the use of poisonous drugs

VARICOCELE cured without cutting in 3 days.

DRAINS, LOSSES cured by my original simple remedy (used only by me).

STRICTURE cured without cutting, pain or detention from business.

PROSTATIC TROUBLES permanently cured, no matter how long standing.

SYPHILIS Every vestige of poison removed from the system and you are cured to stay cured.

NERVOUS DEBILITY cured quickly and easily when you use my treatment.

Quick Results Reliable Treatment

Call and see me if you can. Write today for particulars if you cannot call.

WE WILL GIVE A WRITTEN GUARANTEE TO CURE EVERY CASE OR REFUND MONEY.

DR. GRANT & CO. 476 Thirteenth Street OAKLAND, CAL.

HOURS—DAILY, 9 a. m. to 8 p. m. SUNDAYS—10 to 1 only


# PROPOSALS FOR SUPPLIES

For the County of Alameda, State of California, required for the various departments of the county government.

Sealed proposals will be received by the Board of Supervisors of Alameda county, at the board rooms, in the annex to the Hall of Records, in the city of Oakland, county of Alameda, State of California, until 10 o'clock a. m. on Monday, June 22, 1908 (at which time and place they will be opened in the presence of the bidders), for furnishing at such times and in such places and in such quantities as may be required, supplies for the Alameda County Infirmary, the various departments of the county government, Hall of Records, at the County Jail and Receiving Hospital of the county of Alameda, consisting of fish, drugs and chemicals, stationery, wood and coal, groceries, provisions, etc., dry goods, clothing, etc., meats, etc., fruits and vegetables, wines and liquors, from date of contract to June 30, 1909, inclusive, as per specifications and provisions of schedules to be furnished by the clerk of this board adopted by this board June 8, 1908, and according to the conditions and requirements in such schedules contained.

The county of Alameda, through the Board of Supervisors, reserves the right to use in the several departments of the county government greater or less quantities than enumerated in the proposals and schedules should the public interests so require, bids to be awarded to the person or persons whose bid is the lowest on any item or items.

The Board of Supervisors also, in considering any bids, reserves the right to accept or reject all or any of said bids or proposals should the public interest so require.

Samples where required are to be presented for examination by the Board of Supervisors at the board room, the same to be properly marked with name of bidder and schedule number. Samples submitted by successful bidders to become the property of county without cost. County to have right to deduct amounts due contractors for any claims that may accrue through breach of contracts.

No bid will be considered unless made upon said schedules nor unless accompanied by certified check payable to the order of John P. Cook, Clerk of the Board of Supervisors, certified to by some responsible bank for an amount which shall not be less than 10 per cent of the aggregate amount of the proposal or proposals which it accompanies.

Said check to be forfeited to the county of Alameda, as agreed and liquidated damages, should the party or parties to whom the contract shall be awarded fail to enter into the contract within ten (10) days after the award or fail to give a bond required by the board for the faithful performance of the contract.

Payment for all supplies will be made in the manner prescribed by Section 1048 of the Political Code of the State of California.

All bids must be inclosed in sealed envelopes, addressed to the Board of Supervisors of Alameda County, and be indorsed on the envelopes furnished by the clerk, "Proposals for furnishing supplies for the county of Alameda, required by the various departments of the county government," giving the general name and number as on the schedules or as otherwise provided in schedules.

Dated June 8, 1908.

JOHN MITCHELL, Chairman of the Board of Supervisors, Alameda County, California

JOHN P. COOK, Clerk of the Board of Supervisors

NOTICE OF TIME SET FOR PROVING WILL, ETC.

In the Superior Court of the County of Alameda, State of California.

In the matter of the estate of Peter Herman Nicholas, deceased.

Notice of time set for proving will, etc.

Notice is hereby given, that a petition for the probate of the will of Peter Herman Nicholas, deceased and for the issuance to Peter J. Nicholas of letters testamentary thereon has been filed in this Court, and that Monday, the 15th day of June, A. D. 1908, at 10 o'clock A. M. of said day, at the Court Room of Department No. 4, of said Court, at the Court House in the City of Oakland, in said County of Alameda, has been set for the hearing of said petition and proving said will, when and where any person interested may appear and contest the same.

Dated June 2d, 1908.

JOHN P. COOK, Clerk

By W. W. CRANE, Deputy Clerk.

REED, BLACK and REED Attorneys for Petitioner, Union Savings Bank Bldg., Oakland, Cal.

DIVIDEND NOTICE.

CENTRAL BANK Of Oakland, Cal.

For the six months ending June 30, 1908, a dividend has been declared at the rate of FOUR (4%) per cent per annum on savings deposits, payable on and after July 1, 1908. Dividends not called for are added to and bear the same rate of interest as the principal from July 1, 1908.

J. F. CARLSTON, Cashier


Hotel Westminster

Los Angeles, Cal. Fourth and Main Sts.

American Plan Reopened

Rates Per Day $2.50 Rooms without Bath

Rooms With Bath $3.00, $3.50 and $4.00

European Plan

$1.00 per day and up With bath $1.50 and up

F. O. JOHNSON, Proprietor


SOUTHERN PACIFIC

DEPARTURES and ARRIVALS

OAKLAND

Trains are due to arrive and leave —AT— SIXTEENTH-STREET STATION.

| Leave— | On and After May 24, 1908. | —Arrive |
|---|---|---|
| 7:34a | Richmond, San Pablo, Pinole, Rodeo, Crockett, Port Costa, Benicia, Suisun, Tolenas, Dixon, Sacramento, Rosseville, Lincoln, Wheatland, Marysville, Gridley, Chico, Red Bluff, Anderson, Redding, Kennet, Dunsmuir, Davis, Woodland, (Marysville, Oroville), Dunnigan, Arbuckle, Williams, Maxwell, Willows, Orland, Wyo. (Hamilton), Corning, Tehama, Elmira, Vacaville, Winters, Guinda, Rumsey | 9:50a |
| 8:13a | Vallejo, El Verano, Santa Rosa, Napa, St. Helena, Calistoga, Martinez, Concord, Danville, San Ramon | 9:54a |
| 8:53a | Port Costa, Martinez, Cornwall, Antioch, Byron, Tracy, Lathrop, (Stockton), Modesto, Merced, Madera, Fresno, Selma, Goshen Junction, Hanford, Visalia, Exeter, Lindsay, Porterville, Fresno, Bakersfield | 4:05p |
| 9:37a | Atlantic Express—Port Costa, Benicia, Suisun, Elmira, Davis, Sacramento, Colfax, Truckee, Reno, Hazen, Humboldt, Winnemucca, Battle Mountain, Palisade, Cobre, Ogden, Salt Lake City | 6:14p |
| 10:11a | Sacramento, Richmond, San Pablo, Pinole, Rodeo, Vallejo Junction, Crockett, Port Costa, Martinez | 6:09p |
| 10:42a | Overland Limited—Ogden, Cheyenne, (Denver), Omaha, Cedar Rapids, Chicago, Salt Lake City, Denver, Kansas City, Des Moines, Chicago | 7:40p |
| 10:57a | Los Angeles Passenger—Richmond, Port Costa, Byron, Tracy, (Stockton), Modesto, Merced, Berenda, (Raymond), Fresno, Tulare, Pixley, Delano, Bakersfield, Los Angeles—Hanford, Lemoore—Visalia | 7:06p |
| | Vallejo, Mare Island, Napa Junction, Napa | 10:54a |
| 11:22a | Richmond, Crockett, Port Costa, Benicia, Suisun, Sacramento, Roseville, Rocklin, Newcastle, Auburn, Colfax, Truckee, Reno, Sparks, Hazen, Churchill, Mina, Tonopah, Goldfield—Lava, Keeler | 7:11p |
| 11:22a | Marysville, Gridley, Chico, Vina, Tehama, Red Bluff | 4:06p |
| 2:00p | Richmond, Port Costa, Benicia, Suisun, Elmira, Dixon, Sacramento | 10:06a |
| 2:53p | Portland Express—Davis, Woodland, Yolo, Dunnigan, Arbuckle, Williams, Colusa Junction, Willows, Corning, Redding, Dunsmuir, Shasta Springs, Sisson, Weed, Montague, Medford, Drain, Albany, Ashland, Portland | 11:55a |
| 3:31p | Richmond, Pinole, Port Costa, Benicia, Suisun, Elmira, Vacaville, Winters, Dixon, Sacramento, Davis, Woodland, Tudor, Yuba City, Knights Landing, Marysville, Palermo, Oroville | 10:08a |
| 3:58p | Fresno Passenger—Crockett, Port Costa, Martinez, Cornwall, Antioch, Brentwood, Byron, Tracy, Lathrop, Modesto, Turlock, Merced, Berenda, Madera, Fresno | 11:34a |
| 4:34p | Vallejo, El Verano, Santa Rosa, Napa, St. Helena, Calistoga, Martinez, Danville, San Ramon | 5:39p |
| 5:35p | Owl Limited—Port Costa, Newman, Los Banos, Kerman, Fresno, Tulare, Bakersfield, Los Angeles | 8:10a |
| 6:16p | El Dorado—Pinole, Vallejo Junction (Vallejo, Mare Island), Port Costa, Benicia, Suisun, Sacramento | 10:54a |
| 6:55p | Eastern Express—Port Costa, Benicia, Suisun, Elmira, Davis, Sacramento, Colfax, Truckee, Boca, Reno, Derby (Wadsworth) Hazen, (Fallon), Battle Mountain, Palisade, Carlin, Elko, Cobre, Montello, Ogden, Salt Lake City, Pueblo, Denver, Kansas City, St. Louis, Chicago | 6:45p |
| 7:55p | Sunday Only—Stege, Richmond, Pinole, Rodeo, Vallejo, Crockett, Port Costa, Martinez | 10:40p |
| 8:37p | Oregon Express—Port Costa, Benicia, Suisun, Sacramento, Lincoln, Wheatland, Marysville, Gridley, Biggs, Chico, Vina, Tehama, Red Bluff, Shasta Springs, Weed (Siskiyou), Dorris, Klamath Falls, Portland | 6:56a |
| 9:37p | China and Japan Fast Mail—Port Costa, Benicia, Suisun, Sacramento, Truckee, Reno, Hazen, Colfax, Ogden, Denver, Omaha, Kansas City, Omaha, Chicago | 4:11p |

FIRST STREET, NEAR BROADWAY.

| | | |
|---|---|---|
| 7:17a | San Leandro, Lorenzo, Hayward, Decoto, Niles, Irvington, Milpitas, San Jose Connects at San Jose with the Coaster—Pajaro, Castroville, Salinas, Paso Robles, Hot Springs, San Luis Obispo, Surf, Santa Barbara, Los Angeles—Lompoc, Watsonville, Santa Cruz—Del Monte, Monterey, Pacific Grove | 8:50a |
| 8:17a | Niles, Pleasanton, Livermore, Altamont, Cayley, Midway, Lathrop, Stockton, Tracy, Newman, Los Banos, Dos Palos, Kerman, Hanford, Visalia, Porterville, Bakersfield | 2:02p |
| 8:38a | Russell, Alvarado, Newark, Centerville, Alviso, Agnew, San Jose, Los Gatos, Alma, Wright, Laurel Connects at Santa Clara with San Luis Obispo Passenger—San Jose, Gilroy, Salinas, Paso Robles Hot Springs, San Luis Obispo, Hollister, Tres Pinos—Santa Cruz, Boulder Creek, Laurel, Del Monte, Monterey, Pacific Grove | 6:08p |
| 9:30a | Niles, Pleasanton, Livermore, Stockton, Lodi, Galt, Elk Grove, Sacramento, Red Bluff, Oakdale, Chinese, Jamestown, Sonora, Tuolumne, Angels | 4:05p |
| 2:00p | San Leandro, Lorenzo, Hayward, Decoto, Niles, Irvington, Milpitas, Warm Springs, San Jose | 7:00p |
| 2:20p | Russell, Mt. Eden, Alvarado, Newark, Alviso, Agnew, Santa Clara, San Jose *2:20p | **10:35p |
| 2:20p | Connects at San Jose with Del Monte Express—Gilroy, Tres Pinos—Watsonville, Santa Cruz—Castroville, Del Monte, Monterey, Pacific Grove | 2:02p |
| 3:35p | San Leandro, Lorenzo, Hayward, Decoto, Niles, Irvington, San Jose Connects at San Jose with Sunset Express—El Paso, San Antonio, Houston, New Orleans, Washington, D. C., New York. Golden State Limited Special Sleeper for Kansas City, St. Louis, Chicago. Santa Cruz, Monterey, Salinas, Paso Robles Hot Springs, Santa Margarita, San Luis Obispo, Guadalupe, Surf, Santa Barbara, Ventura, Oxnard, Burbank, Los Angeles | 9:50a |
| 4:35p | Niles, Sunol, Pleasanton, Livermore, Altamont, Midway, Tracy, Lathrop, Stockton, Lodi (Arrive via Martinez at Sixteenth St. Depot.) | 9:15a |
| 5:15p | San Leandro, Lorenzo, Hayward, Decoto, Niles, Sunol, Pleasanton, Livermore *7:50a | **11:00a |
| 5:38p | Russell, Mt. Eden, Newark, Centerville, Santa Clara, San Jose, Los Gatos, Wright | 8:04p |
| 5:50p | San Leandro, Lorenzo, Hayward, Decoto, Niles, Irvington, Milpitas, San Jose | 3:02p |
| 7:16p | San Leandro, Lorenzo Hayward, Decoto, Niles, San Jose Connects at San Jose with Los Angeles Express—San Jose, Gilroy, Sargent, Salinas, Soledad, King City, San Ardo, San Miguel, Paso Robles Hot Springs, San Luis Obispo, Santa Barbara, Los Angeles | 6:00p 8:50a |

SOUTHERN PACIFIC STEAMER SERVICE. (Oakland Harbor Ferry, Broadway Wharf.)

8:00a, *7:00a, **7:30a, *8:00a, 9:00a, *10:00a, **10:30a, *11:00a, 12:00m, *1:00p, **1:30p, *2:00p, 3:00p, *4:00p, **4:30p, *5:00p, 6:00p, *6:45p, **7:30p, *8:15p, **9:00p, **10:30p.

*1:00p—Collinsville, Rio Vista, Isleton, Walnut Grove, Verden, Courtland, Sacramento, from San Francisco, South End Ferry Building *11:30p

*Sunday excepted. **Sunday only.

# Oakland Tribune

Member American Newspaper Publishers' Association

W. E. DARGIE, President.

JOHN F. CONNERS, Managing Editor.

J. CLEM ARNOLD, Business Manager.

Every evening and morning.

Morning TRIBUNE (6 days a week), 50c per month.

Evening TRIBUNE and Sunday TRIBUNE, 65c a month by carrier. One year, $7.80. Single copy 5c.

Entered at Oakland Postoffice as second-class matter.

Sample copy free on application.

Publication Office, TRIBUNE Building, corner of Eighth and Franklin streets. Telephone Oakland 528.

Branch Office, 1058 Broadway; Phone Oakland 767.

San Francisco Office, 18 Geary street, near Kearny; Phone Kearny 5010.

Berkeley Office, 2133 Center street; Telephone Berkeley 180.

Alameda Office, Schneider's Stationery Store, corner Park street and Santa Clara avenue; Telephone Alameda 559.

San Jose Agency, 18 N. Second street; Telephone Blue 1321.

Manager Foreign Advertising, Williams & Lawrence, New York, Brunswick Bldg., 5th Ave. and 26th St. Chicago, 1324 Marquette Bldg.; Will C. Creamer, Representative.

TO SUBSCRIBERS.

Subscribers failing to receive their paper within a reasonable hour after publication will please report the same to THE TRIBUNE office by telephone and a special messenger will be dispatched with a copy of THE TRIBUNE at once.

MORNING TRIBUNE.

Entered as second-class matter Feb. 21, 1908, at the Postoffice at Oakland, Cal., under act of Congress Mar 8, 1879.


## INDEX TO THE CLASSIFIED ADVERTISEMENTS


PAGE ONE.

AGENTS WANTED.
ANTIQUE FURNITURE.
AUTOMOBILES.
BUSINESS CARDS.
CHIROPODISTS.
CLAIRVOYANTS
DAY AND CONTRACT WORK.
DANCING.
DRESSMAKING.
EDUCATIONAL AND MUSICAL.
ELECTRIC LIGHT BATHS.
EMPLOYMENT OFFICES.
FEMALE HELP WANTED.
GENERAL NOTICES.
HAIR PHYSICIAN.
HAIR GOODS.
MONEY TO LOAN ON REAL ESTATE.
MASSAGE.
MALE HELP WANTED.
MEDICAL.
MONEY TO LOAN.
MOTORCYCLES AND BICYCLES.
MILLINERY.
OSTEOPATHY.
OAKLAND ICE CREAM.
PATENTS.
PUBLIC STENOGRAPHER.
PERSONALS.
PHYSICIANS.
RIDING SCHOOL.
SITUATIONS WANTED—FEMALE.
SITUATIONS WANTED—MALE.
SALESMEN SOLICITORS.
SEWING MACHINES.
UMBRELLAS AND PARASOLS.

PAGE TWO.

APARTMENTS.
BAMBOO GOODS.
BOARD AND ROOMS.
CHILDREN BOARDED.
CARPET CLEANING.
COUNTRY REAL ESTATE
ELMHURST REAL ESTATE.
FURNISHED HOUSES FOR RENT.
FURNISHED FLATS TO LET.
FURNISHED ROOMS TO LET.
FURNITURE FOR SALE.
FLATS FOR SALE.
FEATHER RENOVATING.
HOUSEKEEPING ROOMS.
HOUSES AND ROOMS WANTED.
HORSES AND WAGONS.
HOUSES FOR SALE.
INVESTMENTS.
LOTS FOR SALE
OFFICES AND STORES TO LET.
PROPERTY WANTED
ROOMING HOUSES FOR SALE.
ROOMS AND BOARD WANTED.
REAL ESTATE.
STORES AND OFFICES WANTED.
UNFURN. HOUSES FOR RENT.
UNFURNISHED FLATS TO LET.
UNFURNISHED ROOMS TO LET.

PAGE THREE.

ATTORNEYS AT LAW
ARCHITECTS.
BUSINESS CHANCES.
BERKELEY REAL ESTATE.
FRUITVALE REAL ESTATE.
FOR SALE—MISCELLANEOUS.
LOST AND FOUND.
MOVING AND STORAGE.
"SWAP" COLUMN.
WANTED—MISCELLANEOUS.



## You Can

TELEPHONE a "WANT" to

## The Tribune

Call Classified Department

OAKLAND 528

All advertisements intended for continuous insertion under heading "TOO LATE FOR CLASSIFICATION," 15c a line daily.

All advertisements ordered by telephone for a definite number of insertions will be charged for the time specified subject to no rebate on discontinuance order before expiration date.

All advertisers should retain counter checks given, as no mistakes will be rectified without presentation of these receipts.

No orders recognized for advertisements for insertion "Till Forbid."

No charges made for box rental to patrons answering advertisements requesting answers to certain box numbers.

## Special Notice

Patrons of THE TRIBUNE are particularly cautioned against paying money in advance for any advertising to be placed in THE TRIBUNE unless solicitors can produce written authorization from the Business Manager.

TRIBUNE PUBLISHING CO.


## PERSONALS.

A merchant would not think a woman very wise if she purchased a yard less silk for a gown than she needed—even if it were very fine silk. Nor is the merchant wise to purchase a column less advertising space than he needs, even if it is very fine advertising space—and costly.

ELECTRIC and sanitary baths. Mrs. L. Johnson, trained nurse and professional masseuse. 1117 Washington, room 4.

GAS Consumers' Assn. reduces your bill 20 to 40 per cent. 1166 Broadway.

HOME WANTED.
Widow, 40, weight 136, good looking, high school graduate, musical, affectionate, economical, perfect health, lonesome, on hire salary, wants permanent home; enclose fare or stamp for reply or interview, no wages. Address Minnie Marsh, Gen. Delivery, Oakland Postoffice.

HOME for eccentric and invalid old people. Box 130, Fruitvale P. O.

I (Mr J. O'Neil) will not be responsible for any bills contracted by my wife, Mrs. J. O'Neil. June 8, 1908. (Signed) J. O'NEIL.

LA VERITE Sunshine Hairdressing Parlor—Egg and lemon shampoo, sun or elec. dry; elec. needle work; chiropody, manicuring. Mrs. Wheelock, 16 Telegraph ave.; phone 7744.

MISS EDNA WREN, hair, skin, scalp specialist; manicuring, face massage, vibratory scalp treatment; manufacturer of toilet articles. Parlors 326-8 Harding bldg., 84 Ellis st., S. F.

MISS (F. M.) MAYNARD, electrolysis, scalp treatment, etc. 466½ 13th st., over Chinn-Berettas. Phone Oak. 3889.

OAKLAND WINDOW CLEANING CO.—Special prices on weekly or monthly contracts for cleaning windows, mirrors, showcases or scrubbing floors; neat work guaranteed. Office, 472 10th st., nr. Broadway, phone Oakland 3719.

L. S. CLARK, Atty-at-Law, 851 Jackson st.; consultation free. Open evenings.

TO whom it may concern: I, the undersigned, will be responsible for no debts or liabilities contracted by my wife, Marguerite Beman, on or after this date (June 9, 1908). (Signed) A. S. BEMAN.

UNCALLED for suits, trousers and overcoats at less than cost at Chas. Lyons, the London Tailor, 958 Broadway, bet. 9th and 10th sts., Oakland.

50c PLAIN SKIRTS CLEANED and pressed. Golden Gate Cleaning Wks., 1524 San Pablo ave. Tel. Oak 1397.

## GENERAL NOTICES.

NEW METHOD LAUNDRY CO. Can save you money. Call up and see. Phones A 1997, Piedmont 97.

## BUSINESS CARDS.

TOGO LAUNDRY.
Best work in Oakland, wagons call anywhere. Lowest prices.
1685 7th st. Phone Oakland 5084

TOKYO LAUNDRY.
Rough dry, family rates. 1734 Filbert st.; telephone Oakland 2382, Home A2382.

TOKIO CLEANING AND DYE WORKS—Ladies' work a specialty. Tel. Oak. 5650. Home A-1856. 1386 Broadway.

## CLAIRVOYANTS.

### MME. BELMONT

Palmist, clairvoyant and spiritual life reader. Do spirits return?

The drink habit absolutely cured; no loss of time or exposure; fee within reach of all; consultation sacred. Palmer House, 1211 Broadway.

### MADAM ZARAH
### Palmist and Clairvoyant

Gives readings daily, which for detail, exactness, truth manifested in each individual case, sound advice and counsel, is not equaled in the city; reasonable. 469 TENTH ST.—469.

MADAM STANLEY, oldest estab., most reliable, truest; save time, money, disappointment by consulting her; readings daily, instructions in palmistry, 1229 Broadway.

MRS. BECK, palmist, clairvoyant, card reader. 585 31st st., near Grove. Ladies, 25 cts.; satisfaction.

### SPIRITUALIST

Seance tonight at Arnold Dicksons, 516 18th st.; reading daily, tell just what you wish to know without asking questions or no pay. Sunday night meetings held at K. of P. Hall, 12th st., cor. Alice. Phone Oakland 5131.

## HELP WANTED—FEMALE.

AT SUNSET EMPLOYMENT AGENCY, 420 6th st.; phone Vernon 136. Male and female help furnished.

AT SUNSET EMPLOYMENT AGENCY, 420 6th st., phone Oakland 4631—Male and female help furnished.

A YOUNG girl or middle-aged woman to do light housework. 965 Castro st.

A FEW more ladies to make pillowtops; good pay. 578 12th st.

A GOOD girl or middle-aged woman for general housework. Call 161 11th st.

COMPETENT girl for general housework and cooking in small family; small house, wages $30. Mrs. Samson, Estudillo ave., San Leandro.

COOK, $45, general, $40, second girl, $30; nurse, $30. 808 10th st.

DISTRICT school teachers wanted. Fisk Teachers' Agency, Studio Bldg., Berkeley.

EXPERIENCED stenographer with some experience in bookkeeping for real estate office; steady employment and good salary to right party. Address box 70, Tribune.

EXPERIENCED 2d girl. Apply 176 Lake.

GIRL or woman for general housework; small family; small house; $20. Call 1919 Fruitvale ave., Fruitvale; phone Merritt 394.

GIRL or woman wanted to assist with housework and care of two children. 3027 King st., near Ashby ave., Berkeley.

GIRL to do housework, some washing, very easy position, references. 1716 Bay st., Alameda.

GIRL or woman wanted to assist with housework and care of 3 children. 3027 King st., near Ashby ave., Berkeley.

GIRL to cook and assist in light housekeeping. 1267 West st.

LADIES wanted to introduce a home treatment for female diseases; good pay. Restura Company, 1240 Myrtle st.

MIDDLE-AGED woman for general housework and cooking in family of 2 adults, 4156 Montgomery st., near 41st and Piedmont ave.

PREPARE for fall positions; students now enrolling. Oak Millinery School, 604 14th.

TWO waitresses, Oakland, $25, $40, 1 waitress, Vallejo, $25; 6 general housework girls, $20, $25, housekeeper, hospital, $10, 2 cooks, Oakland, $35, $40, 527 9th st., Oakland; phones Oakland 2552, Home A2552.

WANTED—Good woman cook for small restaurant; no Sunday work, good wages. One Minute Restaurant, 366 10th st.

WOMAN wanted for housework and plain cooking, $25. 215 Santa Clara ave.; telephone Piedmont 2403.

WANTED—A girl for general housework, plain cooking, to go home nights; good wages; family of 4. 427 Adams.

WANTED—A girl for general housework, no washing; wages $25. Call 2876 Webster st., near Claremont, Berkeley; take College ave. car.

When "out of work," see that a want ad is "busy" in your behalf.

WANTED—Woman for kitchen work in small restaurant. 4922 Telegraph.

WANTED—Elocution teacher close in. Box 31, Tribune.

YOUNG girl wanted to take care of baby; excellent home more than wages. 532 15th st.

THERE'S A

# TRIBLET

(Little TRIBUNE Ads.)

on some page of this paper that will meet your demands, If you want to

Buy a home
Sell a home
Find Employment
Make Investments

## TRY A TRIBLET

Largest evening Paper on the Coast.

## TRIBUNE

Every Evening. Sunday Morning.

## SITUATIONS WANTED—FEMALE.

A WOMAN of refinement would like to care for home during absence of owner for summer months; can give best references. Address P. O. box 168, Burlingame, San Mateo.

A GOOD reliable woman wishes housework of any kind by the day. Apply at 1114 E. 19th st., bet. 22d and 23d aves.

ACCOMPLISHED young lady pianist and singer, also ragtime player, would like position. Box 5984, Tribune.

A COMPETENT nurse wishes few more cases. Mrs. M. E. Wheeler, 1766 Rose st., Berkeley.

A WOMAN wants washing or any kind of work by day. 76 Valley st.

COMPETENT stenographer with time to spare will do neat, accurate work. Apply room 5, 1118 Broadway.

COMPETENT woman wants washing or cleaning Monday, Wednesday, Friday; $2.10. Box 14, Tribune.

COMPETENT girl wishes housework, good plain cook; wages $30. 866 Jackson st.

COMPETENT young woman wishes work by the day or hour, 25c per hour. Box 13, Tribune.

COMPETENT young lady with experience in office work, would like clerical position; references. Box 5110, Tribune.

EXPERIENCED stenographer and office girl wishes position, good penman. Phone Vernon 109.

FIRST-CLASS dressmaking. 811 16th st., phone Oakland 8626.

FIRST-CLASS colored laundress wants day work. Home phone A4487.

FIRST-CLASS laundress wishes day work. Phone Oakland 6113.

FIRST-CLASS Swedish girl wants position, $35; $10, carfare. Box 7, Tribune.

GERMAN girl wants place for light housework. Address, box 67, Tribune.

GIRL wants work 1 to 8 p. m. daily. M. Palmer, gen. del., Lower Fruitvale P. O.

IN "looking for help" you will need the help of a "help wanted" ad.

JAPANESE maid wants situation as cook in family. 2030 Market st., phone Piedmont 2024.

MIDDLE-aged woman desires place for general housework in small family. Call at 225 3d st., Oakland.

MIDDLE-AGED lady wants light housework for 2 adults; a good home more than large salary. 475 9th st., rm. 9.

REFINED middle-aged person desires position; mother's help, housekeeper or care of invalid; will make self generally useful in good home; honest and trustworthy. Box 66, Tribune.

WOMAN wishes position in private family; plain cooking and light housework. $25. 1261 8th ave., Home phone B1328.

YOUNG lady stenographer desires position where intelligent effort will be appreciated; willing worker, slight experience. Box 2030, Tribune.

YOUNG woman would like work of any kind by day or half-days, in private or apartment houses; also clean offices. Box 5050, Tribune.

YOUNG lady wishes position as companion for summer. J. A. C., 2047 San Jose ave., Alameda.

YOUNG girl wishes place taking care of child; sleep home. Call at 558 San Pablo ave.

## DAY AND CONTRACT WORK

AA—BUILDING contractor; plans and estimates free. McLennan, 3520 School st., Fruitvale.

ANY kind roofs repaired or painted. A. Hillman, 566 E. 12th; phone Merritt 450.

E. W. MISHAW, architectural draughtsman; builder's plans, specifications and estimates, plans from $5 up. 811 Harding bldg., 34 Ellis st., S. F.; hours, 5 to 9 p. m.

PAINTING, paperhanging, tinting, day or contract; lowest prices; estimates cheerfully furnished. H. Goldberg, 1402 13th ave., cor. 18th; Tel. Merritt 3747.

FLATS and cottages; lowest prices; day or contract; repairing a specialty; non-union. Address Box 63, Tribune.

HITCHCOCK & SON, contractors and builders, store and office fitting, inlaid floors and hardwood panelling. 1226 Franklin st. Phone Piedmont 686.

IF you want houses built the Fair Dealing Building Co. will do the work in a workmanlike manner and at reasonable rates. Box 5420, Tribune.

JAPANESE gardener; day or contract. 380 E. 12th; phone Merritt 3726, B-1388.

J. H. LUTHGE, houses moved and raised. 957 39th st.; phone Piedmont 2632.

PLUMBING, lowest price; good work. Fry, 25th and Telegraph; phone Oakland 5065.

If you want to reach the people of Alameda county, use THE TRIBUNE classified columns.

## EMPLOYMENT OFFICES.

CHINESE-JAP. EMP. AGENCY. Experienced cooks for family, hotels and saloons, city or country, on short notice. Phones—Oakland 6489, A-1582. C. Yuen, 362 5th st. I guarantee satisfaction.

A—JAPANESE employment and housecleaning office. 319 7th; phone Oakland 5916.

## AGENTS WANTED.

LIVE solicitors easily make $30 to $50 per week; special fraternal contracts. Particulars 957 Broadway, rooms 20-21.

## SITUATIONS WANTED—MALE.

A FAITHFUL Japanese wants position in store in Oakland; speaks English well. P. O. box 98, Berkeley.

A NON-UNION painter wants work by day at anything. Address Merritt 3686, any evening after 6 p. m.

A SOBER and steady young man wishes position of any kind. Box 100, Tribune.

BOY 16 wants any kind of work, city or country. 1431 Liese ave., Fruitvale.

FIRST-CLASS Japanese gardener wants a situation. Call at 605 Telegraph ave., Oakland.

GOOD Japanese couple wants place, man cook, wife table. Tel. Oak. 8755.

HONEST Japanese boy and girl wants situation to cook. Tel. Oak. 8755.

If you want to reach the people of Alameda county, use THE TRIBUNE classified columns.

### Japanese wants situation as launderer. Understands house cleaning. Box 80 Tribune.

JAPANESE boy wants a position as schoolboy. 319 8th st.; phone Oakland 2283.

JAPANESE laundry boy wants a position, 2 years' experience. 323 6th st., Oakland. Phone Oakland 5473.

NICE Japanese cook wants position; plain cook, few in family; Oakland or Berkeley. Frank Yoshi, P. O. box 127, Berkeley.

RELIABLE man wants position as collector or salesman; cash security if required. Box 5419, Tribune.

STRONG Japanese wants place by day, washing, housecleaning. Phone Oakland 8755.

To employ one more man in your business is to increase your importance in this community.

WANTED—Position in delicatessen department by reliable and experienced man. Box 5417, Tribune.

YOUNG man wants position, office or clerical work, all day or 8 to 12 a. m. Address box 1314, Tribune.

## SALESMEN—SOLICITORS.

LADIES—You can make $3 to $5 every day selling Magic Laundry Help; does family washing without aid of washboard; sold under written guarantee; quick sales, big profits, steady customers. 1157 7th st.

LADY solicitor, steady position; 20c an hour and commission; car fare paid. Apply 1124 Chestnut st., Alameda.

TWO good salesmen to sell lots in high-class subdivision. Inquire of J. C. Lennon, Great Western Realty, 406 12th st.

WANTED—Two solicitors, men of good appearance capable of meeting business men. Box 5, Tribune.

## AUTOS.

JOHN H. McCARTHY, PRESIDENT, NATIONAL AUTOMOBILE VULCANIZING RUBBER CO. 128 TELEGRAPH AVE. PHONE OAKLAND 5524.

TIRES RETREADED GOOD AS NEW. Also all sizes second-hand and retreaded auto tires for sale.

FOR SALE—Single cylinder runabout with detachable tonneau; thoroughly overhauled; only $250. Call Reliable Garage, 1106 Madison st.

FIVE-PASSENGER touring car; 20-HP. Rambler, $500 cash, fine condition. 568 66th st.

FOR SALE—Second-hand Maxwell touring car, cheap; A1 condition. Maxwell Agency, 163 12th st.

MUST sell—'06 Packard; '07 Locomobile; Carter car delivery Reo and 4-cylinder Ford runabout, come out and get them. Athens Garage, 38th and Telegraph.

### Old Cars Made New

All kinds of repairing; second-hand cars for sale; glass fronts made for any make of car. 1106 Madison; phone A-4612, Oakland 1589. Reliable Auto Repair Co.

TO Automobilists: The National Garage has changed hands and a full equipment of machinery has been put in. Before having your work done elsewhere investigate our plant. Prompt attention, good workmanship and courteous treatment guaranteed. National Garage and Machinery Co., 20th bet. Telegraph and Broadway.

$5 buys Auto Time Saver outfit for puncture repair. Agents wanted. George Waldo Burgess, P. O. box 504.

## PATENTS.

CARLOS P. GRIFFIN, patents; late examiner U. S. Patent Office. 812 Call Bldg.; phone Kearny 5938.

MODEL tool and die making, light manufacturing. B. W. Norton Tool and Die Works, 868 Market st., Oakland.

NAT'L INVENTORS' CO-OP ASS'N, 301 First Nat'l Bank. Patents secured and sold.

## HAIR GOODS.

CHARLES HOFFMAN & CO., Importers of Human Hair. Manufacturers of Wigs and all kinds of Hair Goods. 1165 Washington st., room 15, upstairs. Phone Oakland 5806.

## HELP WANTED—MALE.

FLEET boys to sell Saturday Evening Post; 10 copies free to beginners. Apply Egbert Bros., 1584 Franklin st.

FAST amateur ballplayers can get on good ball team by calling or addressing Amateur, 5872 Grove st., Oakland.

I MADE $50,000 in five years in the Mail Order business and began with only a few dollars. There are unusual opportunities for making money today, and it is not difficult to begin. If you have even small capital and want to start a mail order business of your own, send for my free booklet. It tells how to make money. Address Publisher, The Mail Order World, box 1030, Lockport, N. Y.

OFFICES, stores and factories in this city are filled with workers secured through our ads.

REAL estate salesmen for extra easy seller; best commissions. J. H. Robinson, 2172 Shattuck ave., Berkeley, 2 to 6.

SOBER, intelligent baker for bread and plain cake, wages $16 per week, board and room, steady position right man. Apply Mrs. D. L. Anderson, Exeter, Cal.

WANTED—Competent office man who can invest $2500; good position for the right man. Address box 499 Tribune.

WANTED—A good reliable man to sell off a 30,000-acre tract in small holdings, good returns; references required. Apply in person, Dodd & Neu, 520 San Pablo ave.

WANTED—Piano and violin player for theatrical company; no theatrical experience necessary, but must be willing to travel. Box 1310, Tribune.

WANTED—Good advertising canvasser. Address Rowley, 810 13th st., Oakland.

WANTED—Man having moving picture machine, to travel with theatrical Co. Answer, giving lowest salary to start. Write box 1310, Tribune.

WANT Oakland laundry driver with his route, horse and wagon. Call University French Laundry, Berkeley.

WANTED—Two painters, $3 per day. Address box 1670, Tribune.

When "out of work," see that a want ad is "busy" in your behalf.

YOUTH wanted—$5 per week and commission. Star Renovatory, 306 Telegraph ave.

## EDUCATIONAL AND MUSIC

A Modern School for Modern Times.

### Polytechnic Business College

and School of Engineering, 306 12th st., Oakland, Cal. Leading Business College of the West. Courses in Business Training, Shorthand, Typewriting, Telegraphy; also Civil, Electrical, Mining and Mechanical Engineering. Summer School. Free catalogue.

A-TO-ZED offers individual or class instruction in school and university branches, conversational French, German, Spanish and Italian. Miss C. L. Williams, director, 2607 Channing way, Berkeley.

BESSIE C. WHITEHILL, teacher of elocution; public work solicited. Phone Oakland 1232. 574 Sycamore st.

BANJO, mandolin and guitar studio. Prof. Palmer, 460 12th st., priv. lessons.

ENGINEERING—Civil, elec., min., mechanical, survey, assay; day, eve.; est. 1864. Van der Naillen School, 5100 Telegraph ave., Oakland.

### Heald-Dixon College

San Pablo ave. at 16th st., Oakland—New and modern; 13 schools; greatest facilities and strongest influence; commercial, shorthand, typing, normal.

MRS. F. LERCHER—Voice culture and piano. 573 17th st.; phone Oak. 3947.

OAKLAND SHORTHAND INSTITUTE—The high grade private school that specializes in shorthand and typewriting. 1065 Washington st., over Lace House.

PIANO instruction; highest standard. HAZEL REEK, Studio, room 30, 1115 Broadway. Telephone Oakland 3744 or Home A4401.

### Private Instruction

given by experienced lady teacher in English branches of both private and public school work; terms moderate; best of references. "L," 380 Fairmont ave., Oakland.

## SUMMER SCHOOL

Special course for teachers, June, July and August. Oakland Conservatory of Music, 1170 Madison st. Director, Adolf Gregory.

VOICE culture, pure Italian method. 1115 Bdwy. Phone Oak 3744. Cordial welcome.

VIOLIN STUDIO—Max Lercher, 1542 Brush st., nr. 22d; phone Oakland 2814.

## DRESSMAKING.

BUTTONS and button holes; accordion and fancy dress pleating; sunburst and all kinds combination pleated skirts; couchings, pinking. California Pleating Co., 405 14th st.

BIG FREE SUMMER OFFER. Two weeks' lessons free in millinery, ladies' tailoring or dressmaking if you apply this week; start now and be ready for fall work; latest style; perfect fitting patterns cut to order; night classes; only $1 per week. McDowell School, 1618 Washington st.

BACHELOR and working women's home, mending sent or called for. Mrs. F., 1507 Broadway.

CHILDREN'S clothing and plain sewing. Mrs. Atwood, 533½ 35th st., near Tel.

DRESSMAKING in families by fashionable dressmaker; city references, $3 a day. Mrs. Johnston, 1226 Union st.; phone 1712.

FIRST-CLASS dressmaker would like a few more engagements by the day. 1604 Franklin st., phone 5662.

DRESSMAKING done reasonable, fancy waists a specialty. 663 27th st.

EVENING, street and summer dresses, reasonable prices; dresses made over; fancy waists. 1720 Webster st.

FIRST-CLASS dressmaker for ladies and children; street and summer dress or alterations; reasonable prices. 765 20th st., Oakland.

FIRST-CLASS dressmaking. 861 Alice st., Oakland. Evening gowns a specialty.

PERCIVAL Dressmaking School; diplomas given. 1065 Washington st., over Lace House.

## MILLINERY.

ARTISTIC French millinery—Madame Valerie, 1268 Alice st., near 13th. Remodeling a specialty; ladies' materials trimmed from 75c.

## SEWING MACHINES.

DOMESTIC sewing machine, $8; perfect condition; also all other makes, new and second-hand. J. D. Stallard, 23d and San Pablo. Oakland 7595, A-4473.

## ANTIQUE FURNITURE.

YE OLDE CURIOSITE SHOPPE—Mahogany tables, chairs, bureaus, desks, davenports. Cor 7th and Brush.

## TOWEL SUPPLIES.

THE Oakland California Towel Co., at 28th and Filbert sts., furnishes offices, saloons and all kinds of business houses with first class work. All orders given prompt attention by phoning Oakland 906.

## PUBLIC STENOGRAPHER.

THE Dana Stenographic Bureau, best service, lowest prices. Phone Oakland 3047. 418 First National Bank Building.

## OAKLAND ICE CREAM

WHOLESALE, retail; family orders solicited; prices reasonable. 323A 3d st. Phone Oakland 6587.

## MONEY TO LOAN.

### WHY BE WITHOUT MONEY WHEN

our improved system of borrowing MONEY on FURNITURE, PIANOS, HORSES AND VEHICLES (without removal) is at your disposal. $10 to $200.

### CALL

and have us explain how easily we can help you over a money difficulty.

### WE ARE

reliable as any BANK and our plan is an easy one.

### HOUSEHOLD LOAN COMPANY

ROOM 3, MACDONOUGH BLDG., COR. 14TH AND BROADWAY. PHONE OAKLAND 6080, OR HOME PHONE A4680. HOURS, 8 A. M. TO 6 P. M. REMEMBER THE NAME San Francisco Office 509 Golden Gate Ave.

### IF YOU WANT MONEY

$10 TO $200 ON YOUR FURNITURE, PIANO, VEHICLE OR OTHER CHATTELS WITHOUT THEIR REMOVAL

### IT WILL PAY YOU TO

SEE THE COMPANY WITH THE REPUTATION FOR LOWEST RATE AND SQUAREST DEAL IN OAKLAND.

OUR TERMS WILL MAKE YOU OUR CLIENT. OUR METHODS WILL MAKE YOU OUR FRIEND. PROMPT, CONFIDENTIAL SERVICE.

### INVESTIGATE

NO CHARGE FOR INFORMATION. CALL, WRITE OR PHONE THE

### MUTUAL LOAN COMPANY

ROOM 5, MACDONOUGH BLDG. COR. 14TH AND BROADWAY. PHONE—OAK. 5912 or HOME A-4924.

### MONEY TO LOAN

IN ANY AMOUNT ON REAL ESTATE, FURNITURE, SALARIES; HORSES, MULES AND WAGONS OR ANY OTHER SECURITY. QUICK SERVICE, COURTEOUS TREATMENT. CHEAPEST RATES, EASIEST TERMS. THE PEOPLE'S LOAN CO., ROOM 205, BACON BUILDING. PHONE OAKLAND 5842.

### LOANS TO WORKING PEOPLE

Are you employed?
Do you earn a salary or wages?
Do you ever need a little extra cash?
Sometimes?
Then see us. We make accommodation loans from $10 to $50 to working people on the strength of their employment, larger amounts to those owning their own household furniture. Deal with an old reliable firm. There is a difference as regards service. In where you deal.

### PACIFIC LOAN CO.

ROOM 306, BACON BUILDING

### If You Need Money

CALL AND SEE US

### STAR LOAN & INVESTMENT CO

267 Bacon Bldg. Phone Oakland 3765.

Any lady or gentleman having steady employment can open an account with us without collateral mortgage or indorser. Your business is strictly confidential; no unpleasant inquiries; private offices.

### Crescent Loan Co.

Suite 25, Smith Bros. Bldg., 460 13th st. Between Broadway and Washington. Are you earning a salary? You can get money from us on your note. Business confidential, no unnecessary inquiries.

| | No Mo. | Semi-Mo. | Monthly |
|---|---|---|---|
| $75 Return to us.... | $20.00 | $10.00 | $6.00 |
| 50 Return to us.... | 13.35 | 6.65 | 3.85 |
| 30 Return to us.... | 8.00 | 4.00 | 2.00 |
| 15 Return to us.... | 4.00 | 2.00 | 1.00 |

Office open 9 A. M. to 6 P. M. Special rates on pianos, furniture, etc.

### CHATTEL LOANS

PAYABLE WEEKLY OR MONTHLY. BORROWER RETAINS POSSESSION.

### STRINGER LOAN CO.

ROOMS 7 AND 8, 1015½ BROADWAY. PHONE OAKLAND 9169.

### $1200 to Loan

On real estate at regular rates of interest. Phone Oakland 8047 or call 420 First National Bank Bldg.

DON'T borrow on salary until you see me. F. A. Newton, 613 Union Savings building.

MONEY loaned salaried people and others upon their own names without security; cheapest in rates; easiest payments; offices in 66 principal cities; save yourself money by getting our terms first. TOLMAN, rm. 9, 460 13th st., Oak. or 787 Market, rm. 187, S. F.

I HAVE plenty of money to loan on real estate security at all times; both large and small amounts. Geo. W. Austin, 1018 Broadway, Oakland.

ANY amount to loan on improved real estate; no delay, low rates. Keystone Land Co., 466 13th st.

MONEY to loan on real estate; $500 to $100,000. V. Wehe & Co., 34 Telegraph.

CARRIE WEIDER—Money loaned on furniture, pianos, etc. 342 or 524 Telegraph ave.

OAKLAND LOAN AND TRUST CO.—Salary loans established seven years. Rm. 25, 1003¾ Broadway; hours, 9-4.

LOANS made on furniture, etc.; private party; in sums of $1 and up. Box 2020, Tribune.

I CAN make that loan for you right away. Geo. W. Austin, 1018 Broadway.

## MASSAGE.

EDITH HAMMOND—Electric treatments, Hotel Carlton, 475 9th st., room 1.

LOU CARTER—Alcohol massage. 913 Broadway, rooms 3 and 4.

MISS CLIFFORD—Returned from vacation; alcohol massage. 419 6th st., room 11.

MISS FRANKIE WILLIAMS—Returned to San Francisco, 725 Geary st., near Leavenworth.

MME. MONTAGUE—Genuine magnetic massage and electric treatment for both sexes; select patrons only. 466½ Washington st., first floor, room 10.

MISS Melvin Gonzales, cabinet bath and alcohol massage. 469½ 9th st., room 16.

TUB baths, magnetic massage and vibratory treatment. 526 9th, 1-10 p. m.

Z—Tub baths and scientific massage. 520 13th st., suite 23-24, top floor.

## RIDING SCHOOL.

MISS GRAHAM'S Riding School, 2001 Broadway. First-class saddle horses for hire. Phone Oakland 2943.

## MONEY TO LOAN (Continued)

### MONEY LOANED

On pianos, furniture, insurance policies, salaries or securities of any kind; no publicity, absolutely confidential; no waits or delays; money given same day as application is received; lowest rates, easiest payments; we charge no commissions; we are the oldest and largest company west of New York. Call, write or phone

### EASTERN BROKERAGE CO.

1065 Washington street, rooms 20 and 21. Phone Oakland 6900. Open Sunday evenings until 7 p. m. Temporary San Francisco offices, 854 Hayes st., near Fillmore.

## MEDICAL.

A—ROBERT G. FULTON, B. A., M. D., 516 11th st., Oakland, Cal.

LEADING SPECIALIST FOR WOMEN. LADIES—20 years ago I graduated from two old leading universities. SINCE then I have TREATED WOMEN'S AILMENTS EXCLUSIVELY. I have the largest practice because I have had the most experience and the best equipped office. Any lady who needs my help may come to me privately and in full confidence and be assured of prompt, perfect and happy results. No delays, disappointments or detention from occupation.

No need to endanger your life consulting irregular and unreliable so-called specialists when for the same fee you may have the services of the most successful and most reliable specialist in California.

My offices are strictly private and my painless, harmless methods are a pride to the profession. My fees are reasonable. My hours are 9:30 a. m. to 8 p. m. I never call. Phone Oakland 5468.

DR. ROBERT GREENLEAF FULTON, 516 11th st., between Washington and Clay sts., Oakland, Cal.

A—PRIVATE home for the sick, confinement a specialty; adoption. 1303 Market.

### Dr. Grant & Co.

SPECIALISTS FOR DISEASES OF WOMEN. 476 13th st., Oakland, Cal.

DR. C. C. O'DONNEL, renowned specialist for women's diseases, located at 812 Devisadero st. S. F. Tel. West 6752.

IN the home of a trained nurse, under their own doctor's care; confinement a specialty; best of care; reasonable. 1985 Webster st.

LADIES when suffering from any ailment, consult DR. A. WHITE; the latest European methods; consultation gratis; results guaranteed. 516 9th st.; phone Oakland 5523; hours 10 to 9.

LADIES—Consult the well-known doctor; confinement cases taken reasonable; children adopted, electrical treatment for chronic diseases. Dr. Harrison, 1772 Goat st., between Pine and Wood, West Oakland.

MME. Dr. E. Simon, graduated midwife and electrician, formerly of 1709 Powell st., S. F. A nice private home for ladies in confinement; terms moderate. Hours, 12 m. to 3 p. m. 3120 Washington st., Fruitvale; phone Merritt 167.

PRIVATE, confinement home; experienced nurses in attendance; reasonable terms. 282 E. 18th st., Oakland.

ROBERT G. FULTON, M. D., leading specialist for women. 516 11th st., near Washington, Oakland.

## VIAVI.

A HOME treatment for mothers and daughters booklets free; write for it. Viavi Company, 319-320 Central Bank building, phone Oakland 3253.

## PHYSICIANS' DIRECTORY.

DR. F. W. D'EVELYN—Office, 2115 California st., San Francisco; telephone West 1144; hours, 1 to 3. Residence, 2103 Clinton ave., Alameda; telephone Alameda 150; hours 9 to 10 a. m., 7 to 8 p. m.

DR. CARPENTER—Diseases of women. 504 Haight st., cor. Fillmore, S. F. Hours—2 to 4, 7 to 8.

DR. A. P. HALL, Eye, Ear, Nose and Throat. 1111 Washington, Oakland. Hours, 9 to 12.

## RESTURA.

"NONE so blind as those who will not see." Why not be just to the body God gave you and investigate RESTURA HOME-TREATMENT for women's ills. Write or call for literature, Restura Co., 1240 Myrtle st., near 16th, Oakland. Phone Oakland 4994.

## OSTEOPATHY.

DR. F. A. LACEY, Specialist in Osteopathy; Electro-Therapeutics. 528 12th street.

## ELECTRIC LIGHT BATHS.

ELECTRIC light baths, elegant reclining cabinet; marble enclosed shower and needle spray. 528 12th st.

## CHIROPODISTS.

CHIROPODIST—Dr. Elizabeth Johnston, chiropodist and electric needle specialist. 1909 Broadway or 12 Telegraph; phone Oakland 1835.

## HAIR PHYSICIAN.

DR. M. M. CARTER, hair physician—Diseases of head and hair treated; scalp and facial massage, shampooing and manicuring. Rooms 67 and 68, 1063 Washington st. phone Oakland 3204.

## VALPEAU'S FEMALE PILLS.

VALPEAU'S female pills are sure; best regulating pills sold; price $2.50 by express. Osgood's Drug Stores, Oakland.

## LOCKSMITHING.

KEYS furnished at factory prices. Key Wke., 855 Clay. Phones Oak. 6717, A-2674.

## FLEXO READY ROOFING.

FLEXO READY ROOFING—Takes the place of tin or shingles on roofs of decks at half the price. Flexo Building Paper Co., 924 E. 12th st., or 1783 Telegraph ave.

## DANCING.

JEAN MACDONALD'S studio, ballroom, stage dancing. 823 22d st., near Myrtle.

THE quickest method of dancing by Prof. Stewart, at Armory Hall, 20th, near Telegraph ave., class Wednesday and Saturday evenings; juvenile class, Saturday afternoon; private lessons by appointment. Phone Oakland 6382. Hall 50x100 for rent.

## MOTORCYCLES & BICYCLES

CURTISS Single and Double Cylinder Motorcycles. Geo. A. Faulkner, 351 13th.

## BAMBOO GOODS.

THE KII CO.—Bamboo Furniture Factory. Wholesale and retail; bamboo furniture made to order. 367 7th st.

## ADOPTION.

HOME and confinement; infants adopted; housekeeping rooms. 1416 8th st., Alameda.

INFANTS taken care of from birth on; also mothers' home; adoption. Box 3059, Tribune.

## UMBRELLAS—PARASOLS.

A—E

## FURNISHED HOUSES FOR RENT.

A 6-ROOM colonial; piano; fruits, flowers; modern, neat, stylish; $55 quick. 410 Walsworth ave. Also $18; Alameda cottage, 7 Pease ave.

ELEGANT home of 9 rooms and bath on the NW. cor. of 10th and Oak, immense expanse of lawn, flowers and shade trees; completely furnished; makes a very exclusive boarding-house. We have several parties who want to live there if run as such. Laymance Real Esate Co., 460-462 8th st.

ELEGANTLY furnished home of 7 rooms and bath; two-story; barn or garage; sunny corner; beautiful interior, special inducements to desirable parties. Apply Laymance Real Estate Co., 460-462 8th st.

FOUR rooms furnished, on one floor; reasonable; suitable for dressmaking, pattern or shampooing parlors, or will sell entire house of 7 rooms, with good income, at low figure for immediate disposal, as owner is called away. 1037A Golden Gate ave., S. F. Apply R. 3 only.

FURNISHED 5-room cottage, with piano; near car line, reasonable. Apply 1411 15th st.

FURNISHED cottage 4 rooms exchange for light services; responsible parties only. 1171 Santa Fe ave., Golden Gate.

FURNISHED 6-room house; large grounds; on car line. 1010 E. 21st st. $30.

FURNISHED cottage 3 rooms, $18; beautiful location. 540 38th st. Adults. Phone A3078.

FURNISHED 2-room cottage, $16. 540 38th st.; phone A3078.

HOUSE, 11 rooms; suitable for two families, or family; adults; partly furnished. 810 East 15th.

NEATLY, completely furnished seven-room house, all modern conveniences, beautiful location; adults only; snap. 887 Orange st.

NICELY furnished, sunny, 5 large room house; gas, hot and cold water; bath; close in. Inquire of owner on premises, 1312 Myrtle st.

SNAP—7 rooms, centrally located, for 2 months; stable, garage, piano, rent cheap to right parties. 1228 Adeline Home A1393.

WEBSTER St.—Completely furnished house of nine rooms, etc., for rent, will be leased if desired for a year; rent $95, including water. Apply Jas. S. Naismith, 1056 Washington st., 7 Bacon Arcade.

3-ROOM cottage; rent $10. 4-room cottage, completely furnished. Address W. H. Bertsch, 2208 High st., Fruitvale. Telephone Merritt 3500.

## UNFURNISHED HOUSES.

A 3-ROOM cottage in rear of 537 18th st., bet San Pablo and Telegraph aves.; will arrange to suit tenant, rent low. Austin, 1018 Broadway.

A SUNNY cottage, 5 rooms and bath; rent reasonable 816 Wheeler ave., near S. P. station, Fruitvale.

COZY, 7-room house 13th st., between Brush and West. Telephone Oakland 4665.

COTTAGE of 6 rooms and bath. 1742 Linden, inquire 1319 Brush. Rent $22.50.

EIGHT-ROOM house on 29th st., near Telegraph ave. In first-class condition, large yard; sun all day, rent reasonable. Key at 690½ Sycamore st.

FOR RENT—Good house 9 rooms; large lot, 50x180; fine place for chickens and cow; 1 block to local train at Sather; $20 per month to good tenant. Apply 15 Commerce st., Fruitvale.

FOR RENT—Rooming-house 9 rooms, very close in, fine condition, rent reduced to $45 water free
D. F. Minney, 422 11th st.

FOR RENT—Neatest, cleanest little cottage in Oakland; new; 4 rooms, with all modern conveniences; rent very reasonable to right party. 1933 Filbert st., near 30th.

FOR RENT—Six room house in Linda Vista; new, modern and handsomely decorated; 2 blocks from Key Route station, rent $4-. Karl H. Nickel Co., 211 Oakland Bank of Savings Bldg.

FINE 2-story 10-room house, with bath; large basement and all conveniences, centrally located; rent reduced to $40; a snap for right party. Apply 1419 West st.

FIVE-ROOM cottage with bath, all late improvements; near Key Route; $22 1046 53d st.; take San Pablo car.

FOR RENT cheap—Nice 7-room house, fine neighborhood. Apply 435 37th st.

FOR RENT—A 4-room cottage in rear of 1260 Franklin st.

LARGE, up-to-date list of houses and flats; no obligation to buy goods. John Breuner Co., 13th and Franklin, Oakland's largest furniture store.

MODERN 4-room and bath bungalow, new; warm belt; very reasonable. Dettner, 426 49th st., near Telegraph ave.

MODERN cottage of 5 rooms large basement, bath, gas. 356 Isabella st. Apply in rear lower flat, to right.

NEW house of two rooms, pantry, running water and gas; $10 a month. 166 5th st.

UPPER floor; five rooms, bath; sunny, no children. 552 29th st., between Grove and Telegraph.

SIX rooms, bath, gas and laundry, $21.50. 6 Maple st., bet 8th and 9th sts.

TWO modern bungalows, 3 rooms each, 848 54th st.

**350 Cottages and Flats for rent; ask for catalogue. W. L. ACHARD CO., 1070 Broadway.**

$22.50—Six-room cottage and barn; newly renovated; large lot, located 1843 Myrtle st., near 28th.
$12.50—Four-room lower flat in good condition and good location.
We have many other desirable places for rent.
Keys at office of Makins & Will, 428 10th st., near Broadway.

4-ROOM cottage; rent $11. W. H. Bertsch, 2208 High st., Fruitvale. Tel. Merritt 3500.

$40—9-room residence, modern. $30—7-room residence near 28th and Telegraph. Phone Berkeley 117.

## UNFURNISHED FLATS to Let

A—3 and 5-room modern sunny flats. 2133 Elm st., one block from Telegraph and 34th st.

DESIRABLE sunny upper flat 7 rooms nicely carpeted throughout; kitchen range, etc.; rent $47.50. 162 10th st.

FOR RENT—Unfurnished, June 15, modern upper sunny flat on E. 17th st., near 5th ave. E. H. Welch & Co., 5th ave and E. 18th st.

FOR RENT—$26; pleasant sunny 6-room upper flat; south front; new and only 5 minutes' walk from local and 1 block from car line; separate yard. NW cor. E. 15th and 21st ave.; phone Merritt 673.

FOR RENT—Very sunny 5-room flat; bath, pantry and cemented basement. 588 33d st., near Grove. Adults preferred; a snap.

LOWER flat of four large rooms, $20. 166 5th street.

MODERN sunny upper flat, 7 rooms; convenient to local trains and center of city. Apply 861 Jackson st.

MODERN sunny 4-room flat, with bath; reasonable. 1353 Broadway, cor. 17th.

SUNNY flat, 5 rooms, bath, gas; Oak st.; adults; rent reduced. Apply 73 7th.

SUNNY corner flat, 5 rooms, bath; large basement; central. 720 17th st.

SEE our list of houses and flats to rent. Hook Bros., 415 12th st.

TWO modern sunny flats for rent. East 14th st., bet. 2d and 3d aves. High ground, large yard. Inquire 972 Jackson st.

TWO new flats, 5 rooms and bath; $27.50 and $30. 1174-6 10th st. Key at 1162.

THREE-ROOM flat and bath; modern. 1706 Market st. $15; key at 46 Mead ave.

UPPER flat of 4 rooms; hot and cold water, gas, bath. Apply 713 15th st.

## UNFURNISHED FLATS to Let (Continued.)

TWO new modern five-room corner flats. 56th and Genoa sts., Oakland.

$30 per month—Seven-room flat close in on 12th st. J. A. Putnam, circulation department Tribune.

## FURNISHED FLATS to Let.

A LOWER furnished flat of 4 rooms, bath, gas, piano, rent $30. 518 E. 11th st., East Oakland.

COMPLETELY furnished lower 3-room flat with large pantry and wash kitchen, bath, gas, electric light and phone. 543 E. 20th st., near 10th ave.

FURNISHED FLAT
Elegant furnished corner flat on 14th st., five minutes' walk from Broadway; six sunny rooms, modern, up-to-date; new and complete; no children or pets. Seventy-five Dollars per month, references. 776 14th st.

FOR RENT—Two clean cosy flats 4 and 5 rooms, each completely furnished for housekeeping; close to car and Key Route; cheap rent to responsible parties. Phone Piedmont 461.

FOR RENT furnished—A sunny modern lower flat of 5 rooms. 1030 Myrtle st.

FURNISHED flat, upper or lower. 2270 Market st.

NEWLY furnished modern 5-room flat. Inquire mornings, 1105 14th st., lower flat.

NEWLY furnished flat 6 rooms and bath for sale or rent, or 3 connecting rooms, bath, rent. 917 12th st.

WELL furnished 4-room flat; piano; nice grounds; very reasonable. 1730 9th ave.; 13th ave. car.

4-ROOM furnished flat, $30 per month. 663 15th st., near Grove.

## APARTMENTS.

APARTMENTS TO RENT.
The Charlton Apartments, in the new building on the southeastern corner of San Pablo ave. and 23d st., have been opened and suites can be secured by applying on the premises. These apartments are much larger, lighter and more airy than is usual; they are within 1 block of the Key Route station, within easy walking distance of the City Hall, and on a car line that will carry passengers to any part of Oakland, Alameda, Berkeley and Fruitvale for one 5-cent fare. This is the best building on the avenue. Apply on the premises.
695 23d st., Oakland.

APARTMENTS of 3 or 4 furnished or unfurnished rooms, with private bath, no children. 800 14th st.

**Burchard Apartments**
Elegantly furnished; electric lights, steam heat; bath in each suite. 1 block to Key Route Inn. 1560¼ Broadway.

BELMONT APARTMENTS—Largest and sunniest unfurnished 4 rooms and private bath; near Key Route. 3833 Telegraph ave., Oakland. Reasonable.

**Francis Apartments**
4 and 5 rooms, bath; neatly furnished. $35 to $50 2035 Channing near Shattuck, Berkeley.

PLEASANT sunny well furnished apartment of 5 rooms; near Key Route and Telegraph ave.; rent $35. 486 23d st.

ROSLYN APARTMENTS, cor. 19th and Telegraph—Two to 4 rooms, furnished and unfurnished; single rooms; summer prices very low.

TWO unfurnished apartments, upper and lower. 1619 9th ave. Phone Merritt 2595, best part of E. Oakland.

**Vue du Lac Apartments**
First-class, strictly for family; all sunny and outside rooms; facing Lake Merritt; furnished and unfurnished, 3 and 4 rooms; summer rates. Third ave. and E. 16th st. References.

VERNON APARTMENTS—New; overlooking Lake Merritt; 4 rooms and bath; furnished or unfurnished, disappearing beds and hot water. 54 Vernon st. $40 and up.

## UNFURNISHED ROOMS.

TWO large sunny unfurnished rooms; electricity, gas and water. 660 25th st., near Grove.

THREE or 4 unfurnished rooms and bath cheap at 1723 Telegraph ave.

1103 SAN PABLO—Three rooms in desirable, sunny flat; dining-room, bedroom and kitchen; $15 per month. Inquire 1101 San Pablo.

$5 per month—Part of rear house for living or storage. 318 14th st.

## STORES AND OFFICES.

**The Daylight Store and Office Building**

**12th Street, Bet. Franklin and Webster**
OPPOSITE ST. MARK'S HOTEL.
This building has been completely modernized at an expense of $20,000, it offers exceptional advantages for first-class business houses. The upper floor can be rented as a whole or in suites to suit.
Stores and offices to rent. Apply to
HENRY ABRAHAMSON
THIRTEENTH AND WASHINGTON,
Between 2 and 5 o'clock p. m.

FINE corner store, suitable for delicatessen business, corner 20th and San Pablo ave., rent $60 per month. Apply 960 10th st.

FOR RENT—Store and 4 stall stables; large yard 5636 San Pablo.

GROUND floor office space for rent in Bacon Bldg. See Connelly and West, Central Court, Bacon Bldg.

**REASONABLE DESIRABLE**
Excellent place for light manufacturing plant, business college or showrooms for commercial traveler. One room of 2600 square feet can be thrown together with room of 1400 square feet. All outside rooms; elevator service and all electric wiring done. Smaller rooms adjoining can be used for offices.
Apply Manager of THE TRIBUNE and see rooms in new TRIBUNE building.

STORE TO LET—Northwest corner San Pablo and Athens aves.; living-rooms can be made in rear. Inquire 1686 7th st.; phone Oakland 1603.

SEVERAL good office rooms for rent in The Tribune building; rent very reasonable. Apply A. Doig, Tribune Office.

TWO CONNECTING OFFICE ROOMS FOR RENT IN THE TRIBUNE BUILDING. LIGHT AND ELEVATOR SERVICE; RENT VERY REASONABLE. APPLY TRIBUNE OFFICE.

## STORES AND OFFICES WANTED.

NOTARY public wants office with real estate firm. Address J. W. Wigginton, Wood st., Oakland, Cal.

WANTED—To lease, lot and barn for term of years; lot about 50x100 or less. Address P. O. box 272.

## FURNISHED ROOMS TO LET

AAA—The Lloyd; neat, sunny furnished rooms; rents reduced to suit the times. 469½ 9th st.

**A—New St. James**
Recently remodeled and newly furnished; hot and cold water in every room; rents very reasonable. 1010½ Washington st.

**A—THE OXFORD**
Rooms, new and modern. 510 14th st.

ARCADE HOTEL
Oakland's newest and most modern caravansary; 75c to $2.50 per day; elevator. 2 blocks from Key Route, and in the heart of Oakland. 591 San Pablo ave.

A—FURNISHED sunny front room, centrally located. 857 Grove st., bet. 7th and 8th; rent $10 per month.

A SUNNY furnished room; electric lights, bath, phone; central. 1504 Franklin st.

A LARGE room convenient or two, $12 month. 566 Williams st.

A SUNNY front furnished room, with bath. 417 15th st.

A LARGE sunny room with bath attached; $10. 1761 Grove st., near 25th.

**CLARENDALE**
Sunny rooms, single or en suite; all conveniences. 1315 Webster.

CHEAP sunny furnished room, separate entrance; near local. 968 West st.

ELEGANT newly furnished rooms, with or without board; bath, phone, etc. Call 509 16th st.

FOR RENT—Suite sunny furnished rooms in private dwelling; use of bath. Cor. 20th and Franklin sts.; Phone Oakland 5261.

FOR RENT—Three rooms furnished; gas, bath, paino. 914 6th ave., East Oakland, Cal.

FURNISHED room for rent; modern conveniences; fine location; rent $10. 402 Edwards st., phone Piedmont 1870.

FRONT furnished room. 738 Telegraph avenue.

FURNISHED room for gentleman, private house, $2 per week. 763 Clay st.

FOUR furnished rooms, with piano; near Key Route. 784 Telegraph ave.

**Golden West Hotel**
NW. corner 8th and Franklin. Rooms 50c to $2 per day; $2.50 a week and up. Hot and cold water in all rooms; elevator; near the theater; postoffice in building. A. Sonnichsen, proprietor.

**A— GIBSON HOTEL**
Rooms $2.50 to $6 week; outside; sunny; new management. 1016 Clay st., cor. 11th st.

**HOTEL ARLINGTON**
Cor. Washington and 9th Sts.
Rates $1.00 up
Convenient to business center.

HOTEL ST. PAUL, cor. 12th and Clay—European plan; 200 furnished rooms; 50c to $1.50 day; $2.50@$7 wk; elevator.

**Look! The Atlantic**
956 Franklin; newly furnished rooms, 50c to $1.50 night; $2.50 to $6 week; running water; transient. Phone Oakland 2998. J. Vayssie.

MAJESTIC—Nicely furnished rooms, en suite or single; rates reasonable. 411 15th st.

NICELY furnished sunny room; large closet; gentlemen; bath, $10. Bet. 21st and 22nd, 572 Jones st.

NICELY furnished rooms, $2 up. 572 12th st., next to Orpheum Theater.

ONE room nicely furnished, suitable for 2 gentlemen at 518 10th st., bet. Washington and Clay sts.

ONE large room for 2 persons, 2 blocks from 7th and Washington st. local. 842 Jefferson st.

One or 2 newly furnished front rooms; private family. 2020 Grove st.

SUNNY front room; running water; closet, $10 month; housekeeping rooms cheap. Mrs. Leslie, 2900 Hopkins st., Dimond.

**THE LAWRENCE**
New modern apartments, furnished and unfurnished; patent beds, private bath, steam, gas, electricity; prices moderate. 324 Boulevard Terrace.

**See The Stanley See**
368 10th st., nr. Franklin, Oakland; elegant furnished rooms, en suite or single; hot and cold water; price reduced. 50c to $1.50 a night; $2.50 to $6 week.

**THE HALLER**
Rooms Open all night. 804-808 San Pablo ave., corner 22d st.

**THE HARVARD**
425 SAN PABLO, NEAR KEY ROUTE. ROOMS 50c AND UP.

**THE BATCHELORS**
Under new management; new and modern furnished rooms. European and American plan. 545 33d; Piedmont 2056.

THE WHITE HOUSE—Furnished rooms; transient a specialty. 419½ 10th st., near Broadway.

TWO and three rooms, furnished or unfurnished; every modern convenience; close to S. P. station 1208 7th st.

TWO sunny front rooms nicely furnished; also housekeeping. 578 12th st.

WINDSOR HOTEL—915½ Washington st. Furnished rooms; day, week, month.

2008 Grove st., near 30th—Newly, well furnished front room; phone, bath, electric light; reasonable. Phone Piedmont 3807.

459 45th—Front furnished room for rent, near Key Route train.

## HOUSES & ROOMS WANTED

To try to sell property or to find tenants BY THE USE OF A PLACARD is to trust your business affairs and interests to CHANCE. To use the classified ad columns is to practically eliminate chance from these things.

WANTED—A modern 10-room house, desirable location; furnished or unfurnished, for one year; references. Call or write to Suite 416, First National Bank Building, cor. 14th and Broadway, Oakland.

WANTED—Three housekeeping rooms; not over $20; in walking distance. Box 15, Tribune.

WANTED—Five-room cottage, by man and wife; near car line, not too far out; rent not over $25. Address box 503, Tribune.

WANTED—Small furnished cottage from June 20 to Sept.; rent reasonable. Box 79, Tribune.

WANTED—Two unfurnished rooms for housekeeping; centrally located. Address room 14, Bacon Bldg.

WANTED—July 1st, modern 4 or 5-room flat, close to locals. Box 1289, Tribune.

## ROOMING HOUSES for Sale.

FOR SALE or exchange; furniture of 6-room flat; cheap; nice rooming house. 72 11th st.

FOR SALE—Furniture of seven-room flat, $300; flat to rent. 529 San Pablo ave., near 19th.

SMALL rooming house for sale; very cheap. Call at 316 13th st.

THOS. C. SPILKER & CO
Real Estate and Business Brokers.
Hotels, apartment houses, rooming houses, city and country real estate of every description bought, sold and exchanged. We have some especial bargains in rooming and apartment houses, ranging in price from $3500 to $7500 to exchange for city property. If you have anything for sale or exchange list it with us for a quick turn.

**THOS. C. SPILKER & CO**
1241 BROADWAY, OAKLAND. PHONE OAKLAND 7794.

## WANTED—OLD GOLD.

HIGHEST prices paid for diamonds and old gold. Schoenfeld & Co., 40 San Pablo.

## HOUSEKEEPING ROOMS

AAAA—Sunny corner, 802 Madison. Gas, phones, laundry free; depot, park; electric; near center; lowest rates.

A A.A.—463 21st st. and Broadway—Two housekeeping rooms; electricity, gas, bath, laundry; near 22d st Key Route.

**AA Station Hotel**
472 7th st.; sunny furnished and unfurnished rooms, $1 a month up; convenient for working people.

AA—LARGE sunny front suite; private entrance, gas range, hot and cold water; bath; central location 572 16th st.

A.A.—Two or three sunny furnished housekeeping rooms. Call 10 to 4. 866 18th st., near Market.

AA—Changed hands; rent reduced; 1, 2, 3, 4 unfurnished; newly furnished, $2 per week and up. 1128 Filbert st.

A.A.—Sunny rooms and board, $6 a week. 824 36th st.

AT 937 Campbell, near 8th st.—Furnished flats; 3 furnished rooms, $11; use of piano, parlor.

A SNAP—For couples, 2 and 3 large sunny furnished rooms; private entrance, instantaneous heater; 3 unfurnished; summer rates. 981 5th ave.

A NICE sunny suite for housekeeping; separate bath and toilet; $16 per mo. 565 16th st., near Clay.

APARTMENTS—2, 3 connecting rooms, furnished for housekeeping; rent reasonable. 1370 Franklin st.

AT 865 Castro st.—Furnished housekeeping rooms; new, neat and clean; adults only.

AT 1168 Jackson st.—Large room for housekeeping; also single rooms for gentlemen.

A FURNISHED suite of 3 large sunny rooms and bath. 1164 Alice, near 13th.

APARTMENT of 3 new clean rooms, with bath and laundry. 2133 Myrtle st.

BEAUTIFULLY furnished 2-room housekeeping apartment, modern. 546 33d st.; phone Piedmont 2056.

BEAUTIFULLY fur. double parlors, kitchen; also housekeeping suites $10 to $25. 469 20th st.

**For Light Housekeeping**
First-class, furnished, large, sunny front room; 3½ blocks from city hall; including light, cooking gas, laundry, $16 per month; also a small room for $10 per month. 710 15th st., near Castro.

FOR RENT—Two unfurnished rooms for light housekeeping; adults. Apply 1253 11th ave. and E. 16th st., room 1.

FRONT and back parlor newly furnished for housekeeping; bath; adults only. 672 17th st.

FURNISHED large front room for 2 gentlemen or man and wife; light housekeeping if desired. 561 19th; Home phone A2547.

FURNISHED apartments, $16 to $22 per mo.; running water and gas; other rms. also. 407 San Pablo ave.

FURNISHED rooms for housekeeping; modern conveniences; on sunny side. 1211 Linden, cor. 14th st. Good location.

FOR RENT—Two housekeeping suites, close in; rent $14 and $16 per month. 342 Telegraph ave.

FURNISHED rooms, housekeeping and single; convenient to cars and local; reasonable. 659 6th.

FOR housekeeping rooms and other sunny rooms very reasonable, call at 761 14th.

FRONT room with use of kitchen if desired. 914 Grove st.

FOUR furnished rooms; gas, phone, piano; 6 weeks; $30. 2143 Linden st.

FURNISHED 3 and 4-room apartments, "Dundas" Apartments, 308 San Pablo.

FINE sunny, modern suite, $10 to $14; furnished, unfurnished. 1227 3d ave.

**Hollywood Inn Ap'rtmn'ts**
NEWLY furnished suites, 2-3 rooms; $25 and $35. 993 San Pablo, cor Mead ave.

HOUSEKEEPING rooms for rent. Apply 516 Telegraph ave. Rent reasonable.

HOUSEKEEPING rooms; sunny; nice for baby; reasonable; references. 1632 Bray ave., Fruitvale.

HOUSEKEEPING suites for rent; single rooms, with board; new management. Lamb Apartments, 120 11th st.

LARGE furnished front housekeeping room; running water; children welcome. 1129 Myrtle st.; phone Oakland 9256.

LOWER floor, 5 rooms, furnished. 1225 Webster.

**Muri-Ell Apartments**
Two to 4 rooms; kitchen and bath; elegantly furnished; Marshall-Stearns wall beds. 327 Grand ave., nr. Webster.

ONE or two rooms complete for housekeeping. 566 Williams st., near 19th and San Pablo ave.

SUMMER rates at 1775 Grove st.—Furnished and unfurnished 1, 2 and 3-room apartments.

SUNNY furnished rooms, with or without light housekeeping; $1.50, $2 per week 942 Magnolia st.

SUNNY, clean room centrally located; light housekeeping if desired. Call before 9 a. m. or after 5 p. m., 726 16th.

SUNNY furnished parlors, kitchen; also housekeeping; reasonable. 228 9th st.

SUNNY housekeeping suites; $12 up; with use of phone. 275 E. 12th st.

SUNNY suite; regular kitchen; gas range. 532 24th st.

TWO large furnished rooms; large closet and pantry, gas range, private bath, etc., $16. 2120 Elm st., near 34th and Telegraph ave.

TWO or 4 completely furnished housekeeping rooms; clean and sunny; rent reasonable. 1140 Myrtle st.

TWO sunny front housekeeping rooms; bath, gas, telephone, reasonable. 436 Moss ave., near Telegraph.

TWO elegant front rooms, ground floor; private entrance; nice yard; reasonable; also some as cheap as $10 all furnished for housekeeping. 118 11th st.

TWO very desirable unfurnished sunny rooms; gas and electric lights; convenient to cars 536 Merrimac st., near Telegraph ave.

THREE furnished rooms, lower floor; light housekeeping; reasonable; fine yard. 1129 E. 19th st., off 23d ave.

THREE rooms completely furnished for housekeeping; gas, bath, phone; rent very reasonable. 861 E. 17th st.

THREE rooms and bath; exclusive, furnished for housekeeping; adults. 681 35th st.; Key Route.

TWO furnished rooms for housekeeping, $14; 3 furnished rooms for housekeeping, $18. 1894 Alcatraz ave., South Berkeley.

THREE furnished housekeeping rooms; gas; private entrance; Also single rooms, reasonable. 1371½ 8th st.

TWO sunny front rooms for housekeeping; $15 per month. 2218 Grant st., Berkeley.

THREE furnished or unfurnished housekeeping rooms. 856 Athens ave., near Market and 22d; no children.

TWO connecting sunny rooms; separate entrance; cosy home. 615 15th st.

TWO or 3 sunny front rooms; terms reasonable. 780 18th st.

THREE connecting rooms furnished for housekeeping. 618 18th st.

TWO unfurnished housekeeping rooms; rent reasonable. 951 Myrtle st.

TWO or three sunny furnished rooms housekeeping or otherwise 768 9th st.

THREE connecting rooms furnished for housekeeping 618 18th st.

TWO fine rooms for housekeeping, $12.50; also upper flat, seven large rooms and bath; large attic; $30. 298 Oakland ave.

THREE sunny furnished housekeeping rooms, with bath. 370 E. 16th st.

THE DON.
Newly furnished and unfurnished apartments; hot and cold water, fuel gas in all rooms; gas and electric lights. Also single rooms. 32d and San Pablo.

TWO furnished housekeeping rooms. 680 23d st.

726 11th st.—Sunny baywindow rooms; running water; reasonable.

## ROOMS AND BOARD Wanted.

BOARD and 3 rooms, furnished or unfurnished, with use of sundeck for 5 adults; Piedmont preferred; state terms. 2320 Tyler st., Berkeley.

## MUSICAL INSTRUMENTS.

J. C. FISHER piano for sale, cheap; cash or terms. 469 20th st., near Telegraph.

## ROOMS AND BOARDING.

ARLINGTON Dining-room, 9th and Washington; under new management of Mrs. J. B. Shav; breakfast and lunch, 25c; dinner, 35c; rates regular boarders.

A SUNNY suite; also single rooms, with or without board. 1968 Webster.

A LARGE alcove room, with board. 538 33d bet. Telegraph and Grove.

BEAUTIFUL sunny front suite furnished or unfurnished, with board, Vernon Heights; terms moderate, one-half block from car, references. Box 1317, Tribune.

BOARD and room, private family; terms reasonable, walking distance. 916 Fallon st.

ELWOOD, 592 SYCAMORE ST.
Rooms, with board, $25 per month up. Phone Oakland 6269.

FOR RENT—One front room with board, suitable for 2 gentlemen; about 3 minutes' walk from city hall, reasonable, private family. Address box 11, Tribune.

FURNISHED room and board in private place. Call 480 20th st.

HOTEL MADISON, 11th and Madison—Cheapest and best board and room, single and double rooms.

LARGE sunny furnished rooms, with board. 1219 Adeline st., bet. 14th and 15th, Oakland, Cal.

LARGE sunny room for 2 gentlemen; hot and cold running water; excellent table board. 1318 Jackson st.; Tel. 7487.

LARGE, newly furnished rooms; bath; good home cooking; gentlemen. 950 Campbell st., West Oakland.

NEWLY furnished, up-to-date rooms with or without board; home comforts. 1011B Castro.

NICELY furnished front room; running water, phone, bath, with board. 1165 Jackson st.

PALM INN, 534 25th, near Telegraph ave., Oakland—Family hotel; large, airy rooms; beautiful location, near Key Route station, 30 minutes to S. F.; French spoken.

ROOM and board and board without rooms; every convenience. Call 1267 West st., near 16th st.

ROOM and board for 2 persons in private family; near car. Apply 678 13th.

SUNNY rooms, furnished or unfurnished, with or without board; very reasonable; home cooking; private house, within walking distance. 1217 Filbert st.

SUNNY front room, with excellent meals, for two; every convenience; private family. 2331 Russell st., near Telegraph ave., Berkeley.

TWO young men to board; home cooking; only those who will appreciate a good home with home privileges and comforts need apply. Bath and phone. 537 22d st.

658 14th st., opposite Library—Front alcove and other room; excellent table; references.

$5.00 PER WEEK—Room and board; private family; all conveniences. 1112 Alice st.

## CHILDREN BOARDED.

CHILDREN to board; motherly care; years of experience. 2616 Hilgard ave., Berkeley, near Euclid car.

## FLATS FOR SALE.

TWO fine new flats at big bargain if sold quickly. Box 1354, Tribune.

## PROPERTY WANTED.

I CAN sell your business for cash. W. L. Mitchener, 1018 Broadway; phone Oakland 4942.

WANTED—New 4-room cottage, or will have one built; in good location, East Oakland preferred; $100 down and bal. as rent. Box 72, Tribune.

WANTED—To buy 3 or 4-room house and lot near local, bet. Oakland and Melrose station; must be cheap; no agents. Address Box 52, Tribune.

WANTED—Fifty-foot lot or more in East Oakland, terms cash; no agents' fancy prices desired. Owners address Mrs. Taylor, Station B.

WANTED FOR CASH.
A lot 40 to 50 ft. front; must be bargain; state price and location; deal with owners only. Box 5418, Tribune.

WANTED—A lot convenient to Key Route and S. P. trains, reasonable; half cash. J. E. Hill, 1311 Alcatraz ave., S. Berkeley.

WANTED FOR CASH.
Lot 40 to 50 ft. front; must be bargain; state price and location. Deal with owners only. Box 5418, Tribune.

WANTED—Houses and lots for sale and exchange; wanted, houses for rent. Dodd & Neu, 520 San Pablo ave., Oakland.

WANTED—Lots for sale in all parts of Oakland. Dodd & Neu, 520 San Pablo ave., Oakland.

WANTED—Improved property from $8000 to $9000, to exchange for income property in Fresno. Dodd & Neu, 520 San Pablo ave., Oakland.

WANTED—Fifty-foot or more lot in East Oakland; terms cash; no agent's fancy prices desired. Owners address Mrs. Taylor, station B.

WANTED—A lot bet. 41st and 63d, bet. Adeline and Telegraph; contractors. Address box 1281, Tribune.

WANTED—Bargain in lot near Piedmont station. C. Palmer, 1762½ 7th st.

## CARPET CLEANING.

ANY or all of your rugs, carpets, furniture or mattresses thoroughly cleaned without removal Vacuum Process Cleaner and Equip. Co. of Alameda County; all work guaranteed. M. M. STEWART, 918 Broadway. Phone Oakland 4926.

CARPETS cleaned and relaid, 9c per yard; carpets cleaned, 4c per yard. Berkeley Steam Carpet Cleaning Wks. H. F. Heine. Phone Berkeley 943.

CARPETS cleaned and relaid; refitting especially; all work guaranteed. Phone C. L. Holland, Oak. 2071, Home A-2071.

DWIGHT Way Carpet Cleaning Works—Cleaning, laying and refitting. Phone Berkeley 1535.

MATHEWSON'S Carpet Beating Works, 316 East 12th st. Telephones—Merritt 595, B-1686.

OGDEN & PITKIN—Carpet layers and cleaners. 1064 Market. Oakland 9259.

## FURNITURE FOR SALE.

ACT quickly, see snap; elegant furniture of 8-room house; 3 rooms pay rent; good location for boarders; cost $1500, will sell for $600; near Berkeley station, 2 blocks to University. 2316 Bancroft Way, call after 5.

BAND 8 pieces plays daily 1 to 2 at H. Schellhaas' furniture sale. 11th and Franklin sts., Oakland.

FURNITURE sale as advertised; sale starts June 11 for 10 days; everything must go. 11th and Franklin sts. H. Schellhaas.

FOR SALE cheap—Range and furniture of 5 rooms. Call after 6 p. m., 1351 Market st., Oakland.

MONEY talks if you want furniture at about half price. See H. Schellhaas, Oakland's Barnum, 11th and Franklin sts.

NICELY furnished 4-room cottage; sewing machine, gas and cook stove; $175, or separate rent $20. 1375 7th st.

4-ROOM flat, $125; rent $22.50. 1713 Broadway, near 24th.

## INVESTMENTS.

FOUR thousand dollars ($4000) invested in the Pinal Oil Co. in 1903 brought the purchaser in 1905, $30,000. The same amount invested today in the Palmer Oil Co. at 80c per share will yield the investor a still larger return inside of three years. Proof furnished by conferring with
W. E. BARNARD,
17 Bacon Block, Oakland.

FOR SALE—A firstclass candy store, centrally located; long lease, cheap rent; all necessary machinery; doing a prosperous business; reasons for selling, failing health of proprietors. Inquire at room 215, Bacon Block.

## REAL ESTATE.

**Residence Property**
Lot 25x90 on West st., near 44th; fine 6-room bungalow, thoroughly modern, rented to good tenant, on the sunny side of street, convenient to everything; only $950 cash, balance flat loan, total price

**Only $2950**
Lot 36½x107 on 33d st.; street work complete, 6-room modern cottage, on sunny side of the street; $1000 cash, balance $35 per month.

**Price $4200**
Lot 56x108 (note the size), located in East Oakland high ground, within 200 feet of car line, walking distance of the local, 2-story modern house of 7 rooms; elegant view abundance of shrubbery, driveway and ideal home. Reduced in price to

**$4500**
Can be had for part cash. Do not fail to see this.

**D. F. MINNEY**
422 11th st. Just East of Broadway

**7 Per Cent Net**
$18,000—Down-town business offering in retail section; 2-story modern building under secured lease, few properties like this to be purchased.

**2-Story Bargain**
$5000—Modern colonial, 9 rooms; on main street this side of 40th; two families could conveniently live here, $2750 bank loan; property is worth $6000 easily.

**Near Telegraph Avenue**
$4500—Extra well-built cottage, 6 rooms; high basement; attic floored and furnished; front and side entrances; 45 feet frontage; choice location, this side of 32d st; substantial work characterizes this building throughout; $750 mortgage can remain. Reduced from $5500.

**Upper Piedmont Lot**
$975—Sunny lot in scenic district; 40x125; street work done; near Piedmont Park. This is a bargain.

**Special Value Lot**
$1300—Building site 50x135 in fine section of East Oakland; this side of 13th avenue.
LAYMANCE REAL ESTATE CO.
460-462 EIGHTH ST.

FOR SALE—FRUITVALE.
Artistic 6-room bungalow; all conveniences and improvements; near cars and local; terms. Owner, 1636 36th ave.

CENTRAL city property, 50x150, 5 blocks from Broadway, for sale at $10,000. Box 160 Tribune.

## LOTS FOR SALE.

**Lot $450**
A Real Bargain
North side of street, ½ block to car line; one block to Broadway; sidewalks, sewer, etc.; just the lot for a bungalow; 10 minutes' ride to 14th and Bdwy. This is an absolute snap. Terms. (R. McH)

**3 Lots—$500**
Will Handle It.
120 feet frontage; street work complete; sidewalks, sewer, water, etc. 113 feet from car line. 11 minutes' ride to 14th and Bdwy. Price $1500 for three lots; just right for bungalow.
(R. McH
REALTY, BONDS & FINANCE CO.
O. E. Hotle, 1172 Broadway.

**LOT $500**
**40 Foot Frontage**
A real bargain—$100 down and $10 a month. Sidewalks, sewers, water, etc., 200 feet from car line; 10 minutes to 14th and Broadway.
REALTY BONDS & FINANCE CO.
1172 BROADWAY.
PHONE OAKLAND 35.
(1310)

OWN A 40x120-FOOT LOT FOR $200; $40 CASH, BALANCE AT $10 PER MONTH FREE OF INTEREST OR TAXES; CITY WATER; GRADED STREETS; LINE OF NEW KEY ROUTE, NEAR SCHOOLS AND CARS; WILL DOUBLE IN VALUE. CAN BUILD YOUR OWN HOME BEFORE YOU PAY FOR LOT. ONLY FEW LOTS LEFT AT THIS PRICE. SEE THEM. ADDRESS BOX 60, TRIBUNE.

NO cash payment, just $15 a month will take a fine 40-foot lot near 23d ave.; street work, sidewalks completed; good view; $680. Room 12, 460 13th st.; phone Oakland 6196.

A $600 SNAP—The owner says he must have cash and have it quick. Beautiful lot of 40 feet frontage on 21st avenue, near E. 26th st. A. L. Duby & Co., Agents, 1165 Broadway.

$350 cash, easy terms on balance, for a fine building lot in East Oakland; high ground; on direct car line to Broadway, price $875. J. A. Putnam, circulation department, Tribune.

DECOTO lot for sale, $70 cash; 50x100. Apply 568 66th st.

## ELMHURST REAL ESTATE.

**I HAVE THE BIGGEST VALUE FOR THE LEAST MONEY IN ALAMEDA COUNTY**
Lots twice as far out selling for more money. I have several where party needs money, that are good sized, that I can dispose of for
**$100 Each**
They are right in Elmhurst. Come out and see the improvements going on here.
**BEN WILSON**
San Leandro road, between Michigan and Grand aves., Elmhurst.

## MOVING AND STORAGE

A—WE WILL STORE your furniture in separate rooms in iron warehouse at reasonable rates. F. F. Porter, 465 8th st. Phone Oakland 1990.

**BEKINS**
OF COURSE.
368 Broadway.

COOK-MORGAN Storing & Moving Co.—Furniture, pianos, merchandise packing and shipping. Office, 503 14th st.; phone Oakland 7235.

DRAPER & PATMON Draying and Storage Co.—Furniture and piano moving. Phones: Oakland 2017. Home A-2017. Office 464 11th st.

FINE crockery and glassware packed. C. A. Gilbert, 1305 Franklin, Oakland 4114.

LYON Storage and Moving Co.—Packing and shippings. 163 11th st.; phone Oakland 2071. Home A2071.

PRESCOTT'S Van & Storage Co.—Furniture and piano moving. 1115 23d ave.; phones Merritt 482. Home B-1144.

WESTERN Freight Van & Storage Co. moving, furniture and pianos; packing and shipping. 1264 Broadway.

## FEATHER RENOVATING

UPHOLSTERING and mattress making; feather beds and pillows renovated by steam, mattresses made over. 824 27th st. Phones Oakland 3387, Home A 3381.

## REAL ESTATE.

**My friend must dispose of his modern two story home on terraced 40 ft. lot near Telegraph Ave. and Key Route. $750.00 cash accepted from A1 party. No trade. Price extremely low to force immediate sale. If you mean business Address—**
**"Opportunity" Box 76, Tribune, Oakland, Cal.**

FOR SALE—House and lot 50x110; modern plumbing and sewer; windmill and barn; 1 block from E. 14th st, 3 blocks from Melrose station; quick sale, $950. Apply 1315 Bay, or 50th, ave.

## COUNTRY REAL ESTATE.

**WATER IS KING**
OWN A FARM IN THE FINEST VALLEY IN CALIFORNIA WHERE WATER IS ABUNDANT. SOIL IS EXCELLENT AND CROPS PROFITABLE.
**SANTA MARIA VALLEY**
SANTA BARBARA COUNTY.
**Best** for beans, beets, barley, wheat, corn, alfalfa and vegetables.
The world's best agricultural land on your own terms.
**100-Acre Subdivisions**
**One-Fifth Cash**
Balance price in four installments at 6 per cent. For data address
J. C. ARNOLD.
2432 Oregon street, Berkeley, Cal.

**Orchard Land**
76 FT. FRONTAGE ON THE CAR LINE
$10.00 PER FRONT FOOT
TREES LOADED WITH APRICOTS AND CHERRIES
EASIEST OF TERMS
REALTY BONDS & FINANCE CO.
1172 BROADWAY
PHONE OAKLAND 35.

WESTERN CANADIAN
ONE DOLLAR AND FIFTY CENTS per acre per year, for ten years, buys the finest winter wheat land in Alberta; located on main line transcontinental railway; grows 60 bu. wheat, 120 bu. oats, 91 bu. barley, 20 tons sugar beets, 8 tons alfalfa, 500 bu. potatoes per acre. Irrigable and non-irrigable land. Weekly excursions; reduced rates; free transportation to purchasers. Illustrated literature upon request. Francis Ferrier, general agent. 18 Geary st., San Francisco.

FOR SALE AT CAMP MEEKER
Beautiful Bungalow Cottage, completely furnished. Living room, dining room, kitchen, two bedrooms and bath. Location ideal. Four large lots. A genuine bargain at $800. City water and fine natural spring. On hillside overlooking the entire resort. Only 5 minutes' walk from depot. Apply to
C. F. BURKS CO., 1068 Broadway, Oak.

RARE BARGAIN—One hundred and ten acres of choice land in the famous La Jota (Howell Mountain) rancho, Napa Co., eight miles by splendid road from St. Helena and one-half mile from Angwin's. Will exchange for Oakland, Berkeley, Fruitvale or Elmhurst property worth $4000, or sell for cash on easy terms. Apply to the Laymance Real Estate Co., 460-462 8th st., Oakland.

IRRIGATED FARMS —"RAIN ON TAP" $1.56 down, bal. in 7 years. Weekly excursions. Other lands. For full particulars apply to T. W. WHITE, 918 Broadway, Oakland, Cal.

## HOUSES FOR SALE.

A NICELY furnished house of 9 rooms, modern; all conveniences; lot 30x125; beautifully laid out; sold on account of leaving city; no agents need answer. For particulars address box 6833, Tribune.

FIVE-ROOM modern cottage and basement with rooms; in nice flower garden, fruit trees, summer house. 3206 Putnam st., Fruitvale; near train and cars.

SNAP—Four-room bungalow on a lot 50x107; street work done; 2 blocks from proposed Key Route depot; have equity will sacrifice for $800, part terms, balance $15 month, no interest. This place is at present rented for $20 month. Cor. Cedar and Curtis sts., West Berkeley.

TWO BIG SNAPS BY OWNER
Two elegant 5-room flats, new and substantially built; will pay 12 per cent at low rentals; $4600.
1½-story 5-room house; near Berkeley High and Washington Grammar schools; $2300.
Call or address 6401 Telegraph ave., cor. 64th st.

$200 cash—Brand new 4-room bungalow; bath, pantry, all modern conveniences; cost $1200 to build; lot 25x150; 1 block to local train; listed at $1750; make offer. R. F. Fullington, 1238 Fruitvale ave.

$1200 will build 4 rooms and bath to your own plan. Cottage Bldg. Co., 695 23d st., Oakland.

## HORSES AND WAGONS.

A HORSE, buggy, harness $25 up; horse, wagon, harness, $30 up; camping rigs for sale or hire; Shetland, Barb and Piute ponies, 30 head on hand for sale or trade, buggies $10 up; harness $2.50 up. Open Sundays. 565 4th st., Oakland.

A 6-year-old horse, harness and surrey for sale, reasonably. Apply Charlie Sorensen, Delaware st., near Laurel ave., Fruitvale, Cal.

ALL kinds horses for sale and hire to responsible people 615 Broadway.

CAMPING and picnic parties taken out; long distance trips a specialty, general moving work. Thomas Hill, 1323 8th st.; phones Oakland 924, A-3924.

FOR SALE—One pair young delivery horses; also rubber-tired buggy. Phone Piedmont 1882 R. P. Lyng, 59th and College ave.

FOR SALE—Bailey buggy, harness, robes, blanket, etc., all good as new. Barry Bros., 566 18th st.

FOR SALE—Two single rigs earning $4 per day each. After 6 p. m., 774 Telegraph ave.

FOR SALE—An extra fine saddle horse. Call up Merritt 299.

FOR SALE—A fine hand-made delivery wagon made of the finest material and guaranteed. Call 322 Telegraph ave.

FOR SALE—Young driving team and harness cheap, suitable for camping. Apply 2020 Shattuck ave., Berkeley.

FOR SALE—Strong, high buggy, $15.00. Call 1157 7th st., Oakland.

GOOD bay horse for sale; gentle and kind. Inquire at 471 28th st. or Merrimac st.

HORSE for sale, good and gentle; about 8 years old; price $35. Inquire 877 Washington st., Oakland.

SORREL mare, 5 years old, perfectly sound, with colt 1 mo.; both high bred, for buggy; cheap. E. Barney, 1405 West st.

SMALL bay team, also saddle horse for sale. 5113 Broadway.

WILL exchange well located property at Bay View Park for road horse. Address box 74, Tribune.

WANTED—Horse and wagon or light team and wagon; must be cheap. Box 8, Tribune.

## REAL ESTATE.

# A Bargain
# $4500

## $?00 Cash, balance $25 per month and interest

FINE LARGE COTTAGE
FIVE ROOMS AND BATH
HIGH BASEMENT
LARGE BARN, CHICKEN HOUSES, etc.
GOOD LOCATION IN EAST OAKLAND.
LOT 53x150. (1533)

REALTY BONDS & FINANCE CO.
1172 BROADWAY
PHONE OAKLAND 35.

ONE of the choicest and most sightly locations in East Oak and; fine neighborhood, large modern house, 10 rooms, bath; basement, steam heating apparatus, gas grates; well kept grounds and superb view in every direction; convenient to two car lines; 12 minutes to Broadway. Apply 1157 Franklin st.

## BERKELEY REAL ESTATE.

### Mr. Busy Businessman

Thirty-five minutes from San Francisco, on the Claremont Key Route Ferry, you will be far from your cares and worries; far from the dust and noise of the big city. You will be in Berkeley, the city of gardens and beautiful homes. There the peaceful quiet in the foothills of Berkeley we have a home prepared for you, complete in every detail; all you need to do is to see the expressman about it. It's a stately dwelling of 10 rooms, all of ample dimensions and designed to meet the demands of the most exacting. There are hardwood floors in the reception hall, drawing-room and dining-room. Hot and cold water in the bedrooms, large light clothes closets and trunk rooms in abundance, and another attractive feature is the fact that you only need to pay

## $1000 Down

Better take a ride over today and see us about it. It's worth the while.

### FRANCIS FERRIER

GENERAL AGENT NORTH CRAGMONT, the CROWN OF BERKELEY
2105 Shattuck ave., Berkeley
Phone Berkeley 331
18 Geary st., S. F., Phone Kearny 1724

$1900 for two lots, Cragmont: 115x99 6; $450, balance $1' per month. Reply quick. Wm Batchelder, 1423 Bonita ave., Berkeley.

## PROPERTY TO EXCHANGE.

### FIVE FLATS
### Income $156.00 a month
### 13% on investment

Wish to trade for Berkeley unimproved property (1531)

REALTY BONDS & FINANCE CO.
1172 Broadway
Phone Oakland 35

FOR EXCHANGE—Property in University Heights or Normal Heights, San Diego, for property in Oakland, Alameda, Berkeley and vicinity; large selection. Apply S. S. Hawley 416 First National Bank Building, Oakland or Southwestern Investment Co., 1332 D st., San Diego.

## "SWAP" COLUMN.

TYPEWRITER—Underwood, new, with leather carrying case, want to borrow $50 for 3 months for use of machine. Box 73, Tribune.

TO EXCHANGE—$3000 automobile and $2000 cash for income property; what have you? Box 53, Tribune.

TO EXCHANGE—Fine concert mandolin for a 'cello. 732 19th st., Oakland.

## BUSINESS CHANCES.

APARTMENT and boarding house; fine furniture; $200 per month; will sell at at sacrifice, leaving city; this is a fine buy.

14 room transient house; best location in Oakland; $150.

14 room apartment house, $400.

Grocery store and notions, $425, or will invoice at 85 cents on the dollar; rent $12; 1 living room.

Delicatessen and restaurant; centrally located; doing a fine business; $800; half cash; a snap.

Partner with $500 cash to take half interest in a good paying grocery.

Meat market doing from $1500 to $2000 per month; 2 horses and 2 wagons, will sacrifice for $600; leaving city on account of sickness.

Partner wanted with small capital to take interest in a nice clean legitimate business.

Coast Realty Co., 969 Broadway, room 32.

ACTIVE man with good address as partner in established business assuring good returns; $250 required, references. Particulars, box 162, Tribune

FOR SALE—New bakery business in new town; $2000 can be made 1 year; $800, $400 cash, $50 per month, 8 per cent interest. Address Mrs. D. L. Anderson, Exeter, Cal.

FOR SALE—Carpenter shop, including building; good jobbing and contracting business. For particulars see owner, 686 20th st.

FOR SALE—Well established cleaning works and garment renovatory, doing good business For particulars address box 1309, Tribune

FOR SALE—First-class restaurant central location. Address box 1360, Tribune

FOR SALE—Grocery and notion store, horse and wagon; cheap. 5701 Shattuck ave.

MR. Carpenter, Machinist, teamster or expressman, if you are out of work or wish to improve your situation, come and let us show you what we have for you. The very best proposition on the bay, only 30 minutes from San Francisco. Opening for 5000 families. Free ticket on application. See us at once. Moore & Cady, 468 10th st.

NICELY furnished hotel restaurant and hotel bar attached, sell out cheap on account sickness. Apply Box 1299 Tribune.

RESTAURANT for sale; good locality; liquor license. Box 68, Tribune.

TO SELL—Meat market, reason for selling other business; good locality. Address Box 61, Tribune.

WANTED—An active young man with some money and large acquaintance to take local agency; splendid permanent business for good man. Address Box 59, Tribune.

WILL buy good paying business; what have you? Box 68, Tribune

WE have secured the important business locations in new railroad town where 10,000 men are to be employed; will lease concessions to reliable parties; investigate at once. Moore & Cady, 468 10th st.

YOUNG woman wants partner in delicatessen and restaurant doing a fine business; gentleman preferred. Coast Realty Co, 969 Broadway, room 32.

WE have locations for 2 expressmen in new town where 10,000 people will be employed; investigate at once Moore & Cady, 468 10th st.

$150—Fruit stand; fine location; with cash register. Box 77, Tribune.

## ATTORNEYS-AT-LAW.

ADOLPH BRUENN, formerly S. F.; all courts. No. 8 Bacon Arcade.

A. A. MOORE, attorney-at-law, 15 2d St., San Francisco.

ALEX MURDOCK, attorney-at-law. Room 17, 1068 Broadway, Oakland.

BEN F. WOOLNER, Attorney and Counselor-at-law and notary public. 1003½ Broadway, Rooms 7 and 8.

B. H. GRIFFIN, Attorney-at-law, U. S. Bk. Bldg., Oakland; tel. Oakland 651.

CLINTON G. DODGE, rooms 15 and 16. 900 Broadway.

D. A. KNAPP, Attorney. Office, 953 Broadway. Phone Oakland 8047.

EDWARD R. ELIASSEN, attorney-at-law ... [illegible]

## ATTORNEYS-AT-LAW (Continued.)

EDWARD R. ELIASSEN, attorney-at-law—Rooms 1113 and 1115, Union Savings Bank Building, Oakland, Cal.; telephone Oakland 39.

FREDERICK E. WHITNEY, Attorney-at-law, 957 Broadway, Rooms 17 and 19. Phone Oakland 4873.

GEO. W. LANGAN, 202-203 Bacon Block. Phone Oakland 1431.

GEORGE E. DE GOLIA, 857 Broadway, northwest corner of 9th St., Oakland. Room 2 Telephone Oakland 38.

HAROLD L. MARTIN, Attorney-at-law. Room 51, 909 Broadway.

HARRY W. PULCIFER, Attorney-at-law, 857 Broadway. Rooms 22 and 23.

JOHNSON & SHAW, law office, 969 Broadway. Rooms 49, 50 and 51.

L. S. CLARK, atty-at-law, 861 Jackson St. Consultation free. Open evenings.

MELVIN C. CHAPMAN, Attorney-at-law. 957 Broadway.

NYE & KINSELL, Attorneys-at-law. 861 Broadway.

LAW OFFICE of J. L. Smith, formerly S. F., now 1117 Washington St., Oakland; Phone Oakland 2608. Residence phone, Spruce 562.

## FOR SALE—Miscellaneous.

AA—DRESS suits, Tuxedos, Prince Alberts and black suits for mourners rented for $2.50. All garments are latest style and best quality. GOLDWATER'S, 841 Broadway, Bet. 6th and 7th sts., Oakland.

ALMOST given away—Storage pianos dirt cheap Whitehead's Storage, 405 San Pablo ave.

A BEAUTIFUL piano for a home; full tone, unexcelled action; slightly used 478 14th

BUGGY—Fine Moyer Stanhope, almost new, for half original cost. Address F. L. Wright, M D, 1169 Broadway

BODY of a launch built for speed, also a 7-HP. steam engine and boiler for sale, very cheap. Address 1042 Arlington ave., Oakland, near Golden Gate station.

BANK fixtures for sale; desks; vault. First National Bank, Oakland.

FRESH cow, with calf, for sale. Inquire 2245 Spaulding ave., cor. Bancroft.

FOR SALE—A certificate for $70.75 on Eilers Music Co., which I offer for one-half its value. Call or write, C T. White, 805 11th st., Oakland.

FOR SALE—Indian motor tricar with van, also Indian motor bicycles. Apply Bowman's Drug Store, 1221 Broadway, opposite Ye Liberty.

FOR SALE—Three-quarter white iron bed, springs and floss mattress. 827 55th st., Oakland.

FOR SALE—Second-hand lumber doors, windows and brick, 10th and Jackson sts., Oakland.

FOR SALE cheap—1½-HP Duck motorcycle engine. Call 752 Brush st.

FOR SALE—High seat buggy. 1377 17th st., tel. Oakland 6870

FOR SALE—Strong, light buggy, $15. Call at 1157 7th st., Oakland.

FOR SALE—One male fox hound. 3797 Telegraph ave., Oakland, Cal.

GOLD bond certificate, value $58 65, on Eilers Music Store, $5. Call 369 58th st. Oakland.

HANDSOME large go-cart, $18. Reliable gas range, $7.50 540 31st st.

LITHOLIN, the new water-proof linen collars and cuffs; 25c; all shapes and sizes. Tom Ronald, furnisher, 1234 Broadway

LARGE tent for sale cheap. American Express Co., 436 9th st.

ONE 5 H. P. direct current motor in fair condition; working well when used; new plan for power makes them unusable for us. Address Mgr. Tribune.

PRIZE imperial stove, new; cost $32.50, with kitchen table, very cheap. 349 10th st.

SPECIAL—$210 National cash register only $140, $75 National only $35, and others; $50 cheese cutters only $15, computing scales at great bargains; we are the people don't throw your money at million dollar corporations, but keep it in your pockets. Oakland Auction Co., 403 Eighth street, at Franklin. Phones Oakland 4479, Home A4479.

TYPEWRITERS — Fox Visible, $100; Blickensderfer, $50; Mellink's fireproof safes; vertical filing cabinets; inspection service, rentals, repairs, carbons, ribbons, office appliances. George C. Bornemann Co., 11th and Clay sts., Oakland; 546 Market st., S. F.

TWO ¼ H. P. direct drive Gen. Electric motors, 115 volts; in good condition, used but little; will sell cheap since other H. P. is used. Address Mgr., Tribune.

## TRUNKS

VERY cheap trunks, suit cases and traveling bags; immense variety; come and see. Quality Trunk Co., Central Bank building, 14th and Broadway, Oakland.

TENTS—7300 of 'em for sale cheap. T. Dahl, 573 8th st.

25 PER CENT discount in all palms, ornamental trees, roses, lemons and oranges, at J. Furtado's nursery at end of Lake Shore ave., adj. Piedmont Park. Tel your wants Piedmont 921.

## WANTED—Miscellaneous.

DON'T sell your household goods until you see J. Coleman 412 11th st., where you will realize more for it. Phone Oakland 3263.

FURNITURE wanted—The Eastern Auction Hall is the market for second-hand furniture and general merchandise; highest cash price paid, or will sell on commission. 1552 Broadway; phone Oakland 6244. W. F. Howlett & Co., Props.

FURNITURE wanted—We will give you more for your furniture and household goods than you can get elsewhere J. A. Munro & Co. 1007 Clay st., Oakland; telephone Oakland 4671. 2320 Fillmore st., San Francisco, telephone West 2623.

IF you must have the most money for your furniture, merchandise, etc, call up Oakland Auction Co., Meysel & Meysel, auctioneers, they will pay you the cash or sell on commission. 401 8th st., at Franklin; phone Oak. 4479.

IF you have an idea that "things are a little dull in this town just now," look over the advertisements, then drop into some stores—and you will conclude that you have had some other town in mind.

WANTED—To buy, cheap, a gentle milch goat, 2 qts. a day Address M. F. S., 1463 Valencia st, S F.

WANTED—Furniture, by private party, to furnish rooming-house; any amount. Call or address 522 18th st., near Telegraph ave.

## LOST AND FOUND.

LOST—In Oakland, traveler's grip containing catalogues and papers of no value to anyone but owner; reward for return of grip to De Laval Dairy Supply Co., 101 Drumm st., San Francisco

LOST—In county line car on Tuesday, lady's gray fur. Finder please return 1164 E. 20th st. and receive reward.

LOST—On Wed. evening, at 6.30, from 10th and Webster, fox terrier puppy, about 2 months old. Kindly return to 360 10th st., and receive reward.

LOST—On Tuesday evening, diamond sunburst surrounded by pearls. Please return to 1214 Webster st., Oakland. Liberal reward; valued as keepsake.

LOST—Pension certificate No. 1141713, Philander Sherwood. Finder please leave same with W R. Thomas, 957 Broadway.

LOST—Pearl cross, bet. Alcatraz and Piedmont; reward. Address box 1302, Tribune.

LOST—Thursday, near 8th and Washington, gold Honolulu breastpin, odd design; valued as keepsake. Reward at 1251 E. 16th st.; phone Merritt 917.

LOST—Small gold bracelet set with pearls. Please return to 638 Fairmont ave., and receive reward.

LOST—Fox terrier with black eyes; reward. 340½ 48th st.

When you find a lost article, advertise it here, and then restore it to the owner [illegible]

## LIVE STOCK

CHICAGO, June 12.—Cattle—Receipts, about 3000, market, strong, beeves, $5@5.25; Texans, $4 60@5.60; Westerns, $4.60@6; stockers and feeders, $2.60@5 50; cows and heifers, $2.40@6 50, calves, $4.50@6.25.

Hogs—Receipts, about 22,000; market, 5c to 10c higher; light, $5.25@5 65; mixed, $5.30@5.72½; heavy, $5.25@5.70 rough, $5.25@5.40; good to choice heavy, $5 40@5.70; pigs, $4 30@5.25. Bulk of sales at $5.50@5.65.

Sheep—Receipts, about 8000, market, strong; natives, $3.40@5.40, Western, $3.40@5.40; yearlings, $4.80@5.70, lambs, $4.25@6.50; Western, $4.50@6.85

## WHEAT PITS.

CHICAGO June 12.—The wheat market opened strong because of more rains in Kansas which offset lower cables from Liverpool. Offerings were limited. July opened ¼@½c higher at 87¾@88⅛c and sold at 88⅜c.

### LOCAL WHEAT.

SAN FRANCISCO, June 12.—Wheat steady; no trading. Cash 167½@170.

Barley steady: December 125¼@126¼; cash 122½@125

Corn firm; large yellow 190@200.

### LIVERPOOL WHEAT.

LIVERPOOL, June 12.—Close: Wheat—July 7s, ½d; Sept. 6s, 10d, Dec. 6s, 9 5-8 d.

### SUGAR AND COFFEE.

NEW YORK, June 12.—Sugar raw firm, fair refining 390@392; Centrifugal 96 test, 440@442, molasses sugar, 365@370. Refined steady, crushed, 610; powdered, 550; granulated 540.

Coffee steady; No. 7 Rio, 6¼; No. 4 Sanots, 8¾.

### BUTTER AND EGGS.

CHICAGO, June 12—Butter steady; creameries, 10@23, dairies, 18@21.

Eggs steady; first 14

### ST. LOUIS WOOL.

ST. LOUIS, June 12.—Wool—Steady, Territory and Western mediums, 13@16c; fine mediums, 10@13c; fine, 9@12c.

### METAL MARKET.

NEW YORK, June 12.—Lead steady, 447½@452½; Lake copper steady, 12 7-8 @ 13; silver, 53 3-8.

## SUSPECT RELEASED BY SHERIFF BARNET

John O'Connell, who was arrested on suspicion that he was the man who had been blowing up safes and robbing stations in this county, has been released from custody by Sheriff Barnet The Sheriff declares that O'Connell proved an alibi and showed that he had no connection with the robberies.

## ARCHITECTS.

D. V. DEUEL, 578 9th, tel. Oak 8244, construction of all kinds, percent or contract

T. W. BERMINGHAM, architect—4401 Telegraph ave., corner 44th st.

## PRINTING AND BINDING.

BEST service, best workmen, best prices at TRIBUNE Job Printing Department. 8th and Franklin sts.

### NOTICE TO THE STOCKHOLDERS OF THE CLAREMONT HOTEL COMPANY.

Notice is hereby given that pursuant to the call of the Board of Directors of the Claremont Hotel Company, said call having been unanimously ordered and made at a meeting of said Board of Directors duly held at the principal place of business of said corporation in the City of Oakland, County of Alameda, State of California, on the third day of April, A. D. 1908, a special meeting of the stockholders of the Claremont Hotel Company will be held at the principal place of business of said corporation, the same being located at Room number 218, in the building known as number 1218 Broadway, said building being situated on the East side of Broadway between Fourteenth and Fifteenth streets, in the City of Oakland, County of Alameda, State of California, and being also known as the Syndicate Building, the same being the building where said Board of Directors usually meet on Saturday the Thirteenth day of June, A. D. 1908, at the hour of ten o'clock in the forenoon of said day, said special meeting of the stockholders of said corporation being so ordered and called by the said Board of Directors for the purpose of considering and acting upon the proposition to create a bonded indebtedness of said corporation to the amount in the aggregate of Four hundred thousand (400,000) Dollars in gold coin of the United States, for the purpose of paying off and discharging the debts incurred in acquiring its property and in the construction of its hotel and for the purpose of completing the construction of its said hotel with the appurtenances thereof, and to secure the payment of the bonded indebtedness so proposed to be created by mortgage or deed of trust upon all the corporate property now belonging to said Claremont Hotel Company, or which it may hereafter acquire.

Dated this Third day of April, A. D. 1908.

By order of the Board of Directors of the Claremont Hotel Company.
DUNCAN McDUFFIE
Secretary of the Claremont Hotel Company.

### NOTICE TO CREDITORS.

Estate of Charles Edgar Palmer, deceased.

Notice is hereby given by the undersigned, executrix of the last will of Charles Edgar Palmer deceased, to the creditors of and all persons having claims against the said deceased, to exhibit them with the necessary vouchers within Ten (10) months after the first publication of this notice to the said executrix, at the office of the Farmers and Merchants Savings Bank of Oakland, California, No. 1103 Broadway, in the City of Oakland County of Alameda, State of California, which said office the undersigned selects as her place of business in all matters connected with said estate of Charles Edgar Palmer, deceased.

MARY L. PALMER,
Executrix of the last will of Charles Edgar Palmer, deceased.
Dated, Oakland, June 12, 1908.
SAM BELL McKEE, Attorney for said Executrix.

### NOTICE OF ASSESSMENT ON THE SUBSCRIBED CAPITAL STOCK OF CLAREMONT HOTEL COMPANY, A CORPORATION.

CLAREMONT HOTEL COMPANY.

Location of principal place of business, City of Oakland, County of Alameda, State of California; location of works, County of Alameda, State of California.

Notice is hereby given, that at a meeting of the Board of Directors, held on the 12th day of May, 1908, an assessment (No. 2) of Ten (10) Dollars per share was levied upon the capital stock of the corporation, payable to the Secretary of the corporation, at the office of the corporation, Room 218, in the building known as number 1218 Broadway, in the City of Oakland County of Alameda, State of California

Any stock upon which this assessment shall remain unpaid on Monday, the 15th day of June, 1908, will be delinquent and advertised for sale at public auction, and, unless payment is made before, will be sold on Monday, the 6th day of July, 1908 to pay the delinquent assessment, together with costs of advertising and expenses of sale.

By order of the Board of Directors.
DUNCAN McDUFFIE.
Secretary of Claremont Hotel Company, a corporation.

Location of office: Room 218, in the building known as number 1218 Broadway, in the City of Oakland, County of Alameda, State of California.

NOTICE is hereby given that I intend to apply to the State Board of Prison Directors to be paroled from San Quentin Prison according to law.
ALBERT JEANQUIS.

## PRODUCE MARKET

### HAY AND FEEDSTUFFS.

Bran—$32@33 per ton.
Middlings—$33@36 per ton.
Shorts—$33@35 per ton.

Feedstuffs — Rolled Barley, $28 50@$29.50; rolled oats for feed, $31@33; mixed feed, $25@29, oilcake meal in 20-ton lots, $27.50; 10-ton lots, $38; 5-ton lots, $38.50; smaller lots, $39; cocoanut cake or meal at mills, $28 in 10 and $28.50 in 5-ton lots; jobbing, $29; cornmeal, $39@40; cracked corn, $40@41, broom corn seed, 90c@$1 ctl; alfalfa meal and mealfalfa, jobbing lots, $23; carload lots, $22 per ton.

Hay—Wheat, $16@17.50 per ton; wheat and oats, $12@17; tame oat, $11 50@16.50; volunteer wild oat, $10@15; alfalfa, $9@13; stock, $8@10.

Straw—55@90c per bale.

### BEANS AND SEEDS.

Beans (per ctl)—Bayos, $3.20@3.35; pea $4.40@4.50; small white, $4.30@4 40; large $4.35@4 40, pink, $3 25@3.35; red, $3.25@3.75; butter, $4.50; limas, $4.90@5; red kidney, $2.75@3; blackeyes, $3.25@3.50; horse beans, $2@2.50; cranberry beans, $2.75@3 10; Garvanzas, $2.50@3.50.

Seeds—Brown mustard, 3¼@3¾c; yellow mustart, nominal; flaxseed, $3, carload lots; canary, 4c; alfalfa, 17½@20c; rape, cleaned, 2½c; timothy, nominal; hemp, 4¼@4½c; millet, 2¼@3¼c per lb, broom corn seed, $18@20 per ton.

### POTATOES, ONIONS, VEGETABLES.

Potatoes (per ctl)—New whites, $1.50@2 for choice and $1@1.25 for poor; early rose, $1@1.25; old Oregon Burbanks, $1 25@1 35

Onions—Australian, $3.25@3.50 per ctl; Bermudas, 50@60c per crate; new reds, 80@90c per sack.

Vegetables—Asparagus, 3@6½c per lb; tomatoes, 75c@$1.25 per box or crate, cucumbers, $1@1 50 per box; do hothouse, 50@60c per dozen; green peas, $1.50@2 per sack, string and wax beans 3½@6c per lb, summer squash, 60@85c per box; egg plant, 7@8c per lb, green corn, 15@35c per dozen; green peppers, 8@10c per lb for chile and 15@25c per bell, rhubarb, bage, 40@50 per ctl; cauliflower, 50c per dozen; carrots, 75c per sack; turnips, 75c per sack

### POULTRY AND GAME.

Poultry (per dozen)—Hens, $4@6 for small, $5@6 for large and $7@7.50 for extra; old roosters, $3.50@4.50; young roosters, $7.50@8.50; do extras, $9@10; fryers, $5@6.50, large broilers, $3@4; small broilers, $2@2.50; ducks, $6@7 for young and $4@5 for old; pigeons, $1.25@1 50, squabs, $2@2.50; geese, $1.50@2 per pair, goslings, $2@2.50 per pair; turkeys, nominal

Game—Nominal

### BUTTER CHEESE AND EGGS.

Butter—Fresh creamery extras, 24c per lb, steady; do firsts, 23½c, steady; do seconds, 22c, steady; do thirds, 21c, steady; No. 1 packing stock, 21c, firm; No. 2 do, 20½c, firm.

Cheese—California: Fancy flats, 11½c per lb, steady; do firsts, 11c steady; do seconds, 10½c, steady; fancy Young Americas, 13½c, firm; d first, 13c, firm Oregon fancy flats, 13c, steary; fancy Young Americas 14½c, firm; storage: Eastern, 16c, weak; Oregon, 14c, firm.

Eggs (per dozen, cases included)—California fresh extras, 22½c, steady, do firsts, 2c steady; do seconds, 19c, steady do thirds, 18c, steady; Eastern seconds, 17c, firm.

### DECIDUOUS AND CITRUS FRUITS.

Strawberries—Longworth, $7@10 per chest; large varieties, $5@6.50 per chest.

Blackberries—$5@6 per chest; crates, 95c@$1 25.

Raspberries—$11@13 per chest and $1@2 per crate

Loganberries—Chests, $4@6 for red and $3.50@5 for black; crates, 50@75c.

Gooseberries—5@9c per lb for English and 4@7c for other varieties.

Currants—$6@9 per chest.

Cherries—Packed, 40@65c per drawer; loose, 3½@5c per lb for black, 2½@4c for soft whats and 5@6½c for Royal Anne.

Apples (per box)—Old, $1.75@2 50; new, green, 35@50c for small and 75c@$1.25 for large

Apricots—Crates, 60@85c; small boxes, 35@65c; large open boxes, $1@1 25; baskets, 50@65c

Plums—40@75c per box or crate; tragedy prunes, $1 25@1.75 per crate.

Peaches—50@85c per box and 75c@$1 per basket.

Cantaloupes—50@65c for special, $1 75 @2 25 for pony and $2.50@2.75 for standard crates.

## DIED.

McBURNIE—In San Mateo, June 11, 1908, O S. McBurnie beloved son of Annie and the late of William McBurnie, brother of Mrs. O. Burmingham of Berkeley, Cal.; James and Wesley McBurnie of Presquelsle, Maine; Edmond and Ella McBurnie of Bridgewater, Santa Maine; Mrs. A. B. Loane of Fourt Fairfield, Maine, and Mrs. Jas. Steverson of Florenceville, Nova Scotia, a native of Bridgewater, Maine, aged 35 years, 3 months and 3 days.

**Friends and acquaintances, and members of Peralta Camp No. 123, W. O. W, are respectfully invited to attend the funeral services tomorrow (Saturday), June 13, at 2:30 p. m. from the residence of his sister, Mrs. D. Burningham, 3005 Fulton street, Berkeley, Cal.

ROBB—In Berkeley, June 11, 1908, Harry James Robb, son of Mrs. Elma Kennedy and son of the late Cyrus W Robb, brother of Florence and Lottie Robb, step-brother of Lemuel D Campbell and Mrs. William Raffetto, a native of Oakland, aged 18 years 7 months 11 days.

**Friends and acquaintances are respectfully invited to attend the funeral services Saturday, June 13, 1908, at 2 o'clock p. m., from the residence of his mother, 2110 Rose st., Berkeley.

MARTIN—In Oakland, June 10, 1908, Maud C., dearly beloved wife of A. Martin, daughter of Mr. and Mrs B. J. McLeod and sister of Amy G., Herbert, Wilbert, Donald and Norman McLeod, a native of Canada, aged 24 years 11 months and 25 days.

**Friends and acquaintances are respectfully invited to attend the funeral Saturday, June 13, at 9:30 o'clock a. m., from her late residence, 555 Fifty-ninth street. Interment Mountain View Cemetery.

ROBINSON—In Oakland, Cal, June 12, 1908, Virginia, beloved wife of Milton L. Robinson and mother of Blanch, Helen and Whittier Robinson, a native of California, aged 27 years 7 months and 10 days.

FISK—In this city, June 12 1908( Alice S., beloved daughter of George S and Matilda Fisk and sister of Lillian E. Fisk, a native of California, aged 15 years and 3 months.

BROWN—In this city, June 11, 1908, Antone, beloved husband of Adela Brown, father of Lester Brown, son of Mrs Rose Brown, and brother of Joseph, John and Frank Brown, Mrs. Anna Reis, Mrs. Mary Cunha and Mrs. Rose Cunha, a native of California, aged 33 years and 6 months.

**Friends and acquaintances are respectfully invited to attend the funeral tomorrow (Saturday), June 13, at 9.30 a. m, from his late home, 1618 Fifteenth street; thence to St. Joseph's Church, Seventh and Chestnut streets, where a requiem high mass will be celebrated for the repose of his soul, commencing at 10 a. m. Interment St. Mary's Cemetery.

SHEPARD—In this city, June 12, 1908, Isaac G., beloved husband of Bell Shepard, and loving father of Alma Harper and Steven B. Shepard of Oakland, a native of New York, aged 78 years, 11 months and 26 days.

**Friends and acquaintances are respectfully invited to attend the funeral tomorrow (Saturday), June 13, at 1 p. m., from the funeral chapel of E. Jas. Finney, 528 Eighteenth street, between Telegraph and San Pablo avenues, under the auspices of General Relief Committee of the I. O. O. F. Interment Marysville, Cal.

### CARD OF THANKS.

Mr. Henry C. Wells and family desire to express their heartfelt thanks to their many kind friends for their beautiful floral offerings and their kind expressions of sympathy extended to them in their bereavement, the loss of a devoted and loving wife and mother.

### CARD OF THANKS.

We herewith desire to extend our heartfelt thanks to the many friends for the many acts of kindness and sympathy and beautiful floral offerings extended to us during the sad hours of our bereavement in the loss of our beloved one.

CLARA FLORENCE KEIL.
MR. AND MRS. KENT AND FAMILY.
PAUL W. KEIL.

FUNERAL DESIGNS
with selected flowers at reasonable prices given prompt attention.
The Elmhurst Florist
514 Thirteenth St., Oakland.
Phone Oakland 6538

## OFFICIAL RECORDS

### DEEDS RECORDED JUNE 10, 1908.

Geo H. & Reuben W. Mastick tr Est Lucretia M. W. Mastick to Greater S. F. Investment Co. (cptn), Alameda—All Lot 11 blk F map Mastick Park, $10.

Greater S. F. Investment Co. to Evelyn M. Iller, Alameda—Lot 11 blk F map Mastick Park, $10.

Sidney W. & Rose J. Kinney to Amelia L. Walton, Brooklyn Township—W Bay av 308 N Boulevard av N Boulevard av N 47 x W 135.80 Lot 10 N 22 ft Lot 18 blk M map Fruitvale Boulevard tract, $10.

Herman Murphy to Ernestine I. D. Williams, Murray Township—Beg at pt on SE ln Co Rd fm Livermore and Altamont dst 3050 NE fm W ln plot J NE 220 SE 990 to center of Palm av SW 220 NW 990 to contg 5 acres map Ro Las Positas, $10.

Chas J. & Luella Heeseman to O. E. Hatle, Oakland Township—Lots 125 to 128 and ptn of Lots 124 and 129 lying N of ln drawn par to S ln Lincoln av evtdg SW fm intrn N bdy ln of sd Lot 124 with W King av to NE ln Crocker av map Crocker tct Piedmont, $10.

O. E. & Lydia D. Hotle (wf) to H. W. Phelps, Oakland Township—Same, $10.

Claremont Park Co. (cptn) to Rwight L. Clarke, Berkeley—Lot 22 blk 10 map Claremont, $10.

Wm H. Peirce (single) to Edward Jordan, Brooklyn Township—NE Galindo 225 SE Peralta av SE 18 x NE 115 ptn Lot 1 Galindo tct, $10.

John R. Woolsey extr Estate Elliott H Woolsey deed to Alma B. Woolsey, Oakland—NE Boulevard Place 156 SE 1st av SE 35 x NE 100 ptn Lots 8, 9, 10 and 2 blk 78-B map sub ppty of Dr. E H. Woolsey near Boulevard, $1500|

### DEEDS RECORDED JUNE 11, 1908.

Robert & Marian Turnbull to Francis J. Fischer, Brooklyn Township—S E-11th 68 W Tevis W 30 x S 100 Fruitvale, $10

Mary J. Dunleavy (single) to George W. Wheeler, Alameda—N Central av 117 E McPherson E 25 N 148 W 22 S 98 W 3 S 50 QCD, $1.

Bridget Dunleavy to Mary Josephine Dunleavy, Alameda—NE cor Central av and McPherson N 50 E 120 N 98 E 22 S 148 W 142, gift.

Edmund S. Ciprico to Mary H. Ciprico, Berkeley—N Tylor 400 E Calais E 50 x N 135 Lot 4 blk L map sub blks I, J and L Harmon tract Lorin, $10.

Mason-McDuffie Co. (cptn) to R. A. Crothers (single), Berkeley—N Bristol 102.26 E Franklin E 33 x N 100 Lot 5 blk 8 map Shaw tct blks 6 to 9, $10

E. R. & Hazel Lamb (wf) to J. J. Allen (single), Oakland—Lot 30 blk A map Bowles and Fitzgerald tract, $10

Ellen Mouat (wdw) to Annie Mouat (single), Eden Township—Being the fracl blks 19 and 28 map San Leandro, gift.

Emery & Annie M Crosby to Julia Ash (wdw), Brooklyn Township—Lot 41 in blk A map Linda Rosa tract (Corrected), $10.

Julius & Mary Leonardo (wf) to Lorencee and Jeterude Brites, Brooklyn Township—Lot 9 blk D map Melrose Station tract, $10.

Walter L. & Emma F Ellard to Dennis J Reidy, Oakland—E Cypress 73-1¼ S W-10th S 24-7¼ x E 94-9 ptn Lots 23 and 24 map 8th st tract, $10

A. J Hinds hus of Irene E. to Anna M. Moore, Oakland—S Harmon 120 86 W Dana W 70 x S 115 Lots 19 and 20 blk B map of University Park near University of California, $10.

J. W Barnett to Monte R Barnett, Brooklyn Township—Lot 6 blk A map Kinsell tract, QCD, $10.

E. N. Tapscott to Monte R. Barnett, Brooklyn Township—Lot 6 blk A map resub Kinsell tract Elmhurst, $10

G. Ghiglieri & wf et als to Julia B. Foster (wdw), Oakland—Lots 7, 9, 22 and 27 map Loma Vista tract, $10.

Emil W. Swanson (single) to J. F West Berkeley—W Roosevelt av (Catherine) 400 S Allston way S 50 x W 130 Lot 9 blk 9 map McGee tct ptn plot 67 Kellrgs svy, $10.

J. P. & Ella M Browning (wf) to Edward D. Scholey, Berkeley—Lot 14 blk F map Crystal Springs tract, $10.

Edw N. & Edna B. Prouty (wf) to Hermann and Lydia Barth (wf), Berkeley—Beg at intrn S ln Lot 2 with E ln Le Roy av N 50 NE 110 S 50 NE 110 to beg W 110 Lot 2 blk 5 Amended map ptn La Loma Park and Wheeler tract, $10.

Milton F. Ferguson to Helene C. Ferguson (wf), Oakland—E Chestnut 188-6 N W-12th (Central av) N 26 x E 132 ptn blk 572, gift.

Wm. F Jarvis to Chas. F Jarvis, Neva J. Decoto, Elizth J. Buswell & Mary J. Fish, Oakland—Und ½ Lots 104 and 105 map Santa Fe tract No. 20; Oakland, SE Norris (62d) and Moulton av E 51 86 S 130.90 W 58.33 N 128.16 to beg Lot 18 blk F Revised map Claremont av tract; Oakland, W Telegraph av 50 S Laurel (25th) S 50 x W 100 Lots 4 and 5 blk O map blks O, P and L Kelsey tct; Berkeley, W Benvenue av 262 34 S fm SW cor Benvenue av and Dwight way S 100 x W 159.18 Lots 9 and 19 blk B W F. Boardman's map 3 redvn Hillegass tract; Oakland, Lot 32 map Pacific Theological Seminary tract; Oakland, E Telegraph av 50 S 34th as now exists S 177.61 th E 108.07 N 168 7' W 103.98 to beg Lots 2, 3 and 4 S ptn Lot 1 Buena Vista Hd; property in Santa Clara county; Oakland, SE 13th and Madison E 50 x S 100 ptn blk 168 Kellrgs map, Washington Township, E ½ of Lots 9 and 10 all Lots 11, 12 & 13 blk 184 Newark; Washington Township Bded on N by Co Rd fm Centerville to Irvington fmly Washington Corners on E by ld fmly owned by G. S. Norris on S by ld fmly owned by J. S. Marston on W by ld now or fmly owned by Manuel Lewis con 6 acres being in Tp 4 S R 1 W Centerville; Washington Township, Beg at NW cor ld fmly conveyed to Antonio Cambra 918 d 219 th NE 4.757 SE 2 409 to ld conveyed to Jose A Medeiros 1393 d 250 SW 4.757 NW 2.409 to beg conte 1 146 acres. Washington Township Beg at most SE cor ld conveyed to A. P. Moniz 912 d 418 same being pt of intrn SE ld sd lds with N ln r of w C P RR th NE 14.283 to center ln of Co Rd fm Niles to Hayward SE 10.116 SW 10 10 to N ln r of w C P RR Co NW on curved ln follg sd ln of sd r of w 11 082 to beg contg 13 567 acres; Washington Township, Beg at pt on SE cor ld conveyed to Antonio Cambra 948 d 219 th NE 4.757 NW 2 102 SW 4.757 SE 2.102 to beg contg 1 acre, $10.

Richard R. & Laura Lynch to Catherin Herkenham (married), Oakland—N 44th 918.10 E Grove being on sd ln of 44th dst 35 ft E fm W bdy ln Lot 28 blk 2101 map McCourtney tct E 35 x N 100 W 10 ft Lot 27 E 25 ft Lot 28 blk 2101 map aforesaid, $10

Jessie B. Hayes by atty to Adolph Huber, Brooklyn Township—Lots 5 and 6 blk 23 Lots 5 6, 7 and 8, 11 and 9 blk 41 map Athens Pk, $10.

Hubert Vischer (single) to N T. Brown (single), Berkeley—E 9th 153 N Snyder av N 40 x E 150 Lot 5 map sub Lots 22, 23, 24 and 25 Snyder tract, $10.

West Coast Realty Co. (cptn) to Rocan B. Borum (single), Brooklyn Township—Lot 6 map Santa Fe tract, $10.

Theodore S. & Maggie Cressy to Alex. C. Wieben, Brooklyn Township—N ½ Lot 24 and S ½ Lot 25 map Fruitvale Glen tract, $10

Ida M. & Wm. G. Davis (hus) to Wm. Thomas, Alameda—NE Bay av 183 SE Grand SE 45 x NE 150 Lot 11 blk R Oak Park, $10.

Jas. T. & Ellen Carey to Rosa Schroeder wf John, Oakland—SE 13th av 27 NE E-17th NE 27 x SE 100 ptn blk 91 Clinton, $10.

### BUILDERS' CONTRACTS.

May 20, 08—Trustees of the Samuel Merritt Hospital owners with Pacific Refrigerating Machine Co. contractors, on NW cor Hawthorne av and Dwinelle Okd For Refrigerating Plant. No plans or spec filed $1090 (Rec June 10, 08).

May 15, 08—Same owners with Mangrum & Otter contractor, For kitchen fittings etc on Same $900. No plans or spec filed (Rec June 10, 08).

June 7, 08—Maurlala & J. Osegueda owners with J. O. Hunter contractor, S Putnam bet Bassett and Brandon Fruitvale of Bklyn Tp $3282. Plans and spec filed (Rec June 10, 08).

May 27, 08—Mrs. Gertrude A. Stratton owner with Bingham & Bingham contractors, NW Fairmont av 19.86 NE fm intrn with SW ln Lot 5 blk A Flint tct 4 th NE 60.42 NW 219.43 SW 60.45 SE 219 ft ptn Lot 5 blk A map Flint tct 4 being ptn Okd Hts Okd $7360. Plans and spec filed (Rec June 11, 08).

June 10, 08—Evelyn M. Iler owner with J. C. Kincade contractor, All Lot 11 blk F map Mastick Park Ala $2000. Plans and spec filed (Rec June 11, 08).

June 8, 08—Mrs. Georgiana Hodgman owner with Theodore Fenn contractor, E Dana 230 N Alcatraz av Fairview tct Okd for $2500. Plans and spec filed (Rec June 11, 08).

June 11, 08—Daniel Stuart owner with B. F. Wright contractor, NW 12th av 232.89 SW E-28th SW 50.27 NW 124.07 NE 50.07 E 121.48 to beg Lot 20 map Templeton tct Okd $2485. Plans and spec filed (Rec June 11, 08).

### HIS ARTISTIC WORK.

"That young actor you introduced to me seemed to be very ambitious about rising in his art. Is he playing Shakespeare?"

"Last I heard of him he was playing the races."—Baltimore American.

## WALL STREET

NEW YORK, June 12.—Opening prices of stocks showed a decided dropping tendency but the declines were lighter to small fractions for the more active securities and sales were insignificant in volume.

An outbreak of liquidation in Union Pacific, St. Paul, Reading, the Erie and Hill stocks imparted extreme weakness to the market and there was a sharp decline in all directions.

Sales were not large, prices crumbling away on comparatively light offerings. Erie dropped 2⅝, the first preferred 3¾ the second preferred 1¼, convertible "A" bonds 3½ and the "B" 2. St. Paul also lost 2⅜, Union Pacific 2¼, and Reading 1¾. Other losses ran from 1 to 1½.

NEW YORK, June 12.—Pressure on Union Pacific new bonds in the outside market and the lack of support for the stocks caused apprehension that the closing of the subscription for the bonds marked a change of policy towards the market by important financial interests. Dealings in the first hour were larger than yesterday's total transactions. Prices steadied after Erie had dropped 3 3-8, the first preferred 4¼, the second preferred 2¾. Bonds were weak.

Some stocks went a trifle lower than in the morning, including Union Pacific Reading and the Hill stocks, but the rest of the list was substantially unchanged

## NEW YORK CLOSE

NEW YORK, June 12—Today's sales were as follows:

| | | |
|---|---|---|
| Amalgamated Copper | | 66 |
| American Car & Foundry | | 33 |
| American Locomotive | | 48 |
| American Smelting & Refining | | 75 |
| do pfd | (ex div) | 98 |
| American Sugar Refining | | 127 |
| Anaconda Mining Co. | | 47 |
| Atchison | | 80 |
| do pfd | | 93 |
| Baltimore & Ohio | | 89 |
| Brooklyn Rapid Transit | | 47 |
| Canadian Pacific | | 158 |
| Chesapeake & Ohio | | 94 |
| Chicago Northwestern | | 150 |
| Chicago, Mil & St Paul | | 134 |
| Colorado Fuel & Iron | | 26 |
| Colorado & Southern | | 31 |
| Delaware & Hudson | | 158 |
| Denver & Rio Grande | (bid) | 24 |
| do pfd | | 63 |
| Erie | | 19 |
| Great Northern pfd | | 130 |
| Great Northern Ore Ctfs | | 59 |
| Illinois Central | | 129 |
| International Paper | | 10 |
| Interborough-Metropolitan | | 10 |
| do pfd | | 26 |
| Louisville & Nashville | | 107 |
| Mexican Central | (bid) | 15 |
| Missouri Pacific | | 40 |
| Missouri, Kansas & Texas | | 26 |
| National Biscuit | | 84 |
| National Lead | (ex div) | 6? |
| New York Central | | 103 |
| Northern Pacific | | 13? |
| Pacific Mail | | 2? |
| Pennsylvania | | 120 |
| People's Gas | | 9? |
| Pressed Steel Car | | 27 |
| Pullman Palace Car | (bid) | 15? |
| Reading | | 11? |
| Rock Island Co. | | 16 |
| do pfd | | 3? |
| Southern Pacific | | 85 |
| Southern Railway | | 17 |
| Union Pacific | | 14? |
| United States Steel | | 36 |
| do pfd | | 10? |
| Wabash | | 1? |
| Western Union | (bid) | 5? |
| Standard Oil | | 60? |

## OAKLAND HARBOR NEWS

ARRIVED
Adams' Wharf.
Stmr Samoa, 2?0 tons, Captain Matson, from Caspar, ... feet of lumber.
Long Wharf.
Schr Pike ... tons Captain Baum, from San Francisco; loading.

Schr Mono, 126 tons, Captain Meyers, from San Francisco; loading.

Schr Moloc, 47 tons, Captain Girland, from San Francisco loading

Stmr San Pedro, 359 tons, Captain Benendicson, from Fort Bragg, 140,000 feet of lumber.

Stmr Novo, 229 tons, Captain Ellsson, from Fort Bragg; 120,000 feet of lumber.

Stmr Sonoma, 240 tons, Captain Matsen, from Caspar; 65,000 feet of lumber.

Stmr Watson, 1237 tons, Ctptain Barlett, from Seattle, loading.

Stmr Hercules, 347 tons, Captain Pohl, from Hercules; loading.

Stmr Diamond, 117 tons, Captain Thompson, from Alvarado; 18 tons of salt.

Stmr Arctic, 277 tons, Captain Bostrom, from Fort Bragg; 10,000 feet of lumber.

SAILED.
Adams' Wharf.
Brooklyn, sailed June 11.
Long Wharf.
Hercules, sailed June 10.
Brooklyn, sailed June 10.

## SAN FRANC.SCO Stock and Exchange Board

(ZADIG & CO., STOCKBROKERS)

Morning Session, Friday, June 12.

ASSESSED.

Mexican ....................... 1.00

| Closing Quotations— | Bid. | Ask. |
|---|---|---|
| Best & Belcher | 50 | 53 |
| Confidence | 40 | 50 |
| Consolidated Virginia | 56 | 57 |
| Crown Point | 30 | 35 |
| Hale & Norcross | 23 | 32 |
| Mexican | 49 | 50 |
| North Gould & Curry | 28 | .. |
| Ophir | 2.70 | 2.77 |
| Savage | 30 | 33 |
| Silver Hill | .. | 50 |
| Union | 26 | 27 |
| Yellow Jacket | 60 | 66 |

SALES.

| | |
|---|---|
| 500 Consolidated Virginia | 59 |
| 100 Mexican | 50 |
| 1300 do | 49 |
| 100 Ophir | 2.75 |
| 200 Savage | 33 |
| 700 Union | 26 |

## SAN FRANCISCO Stock and Bond Exchange

| Miscellaneous— | Bid. | Ask. |
|---|---|---|
| Bay Counties Power Co. 5% | 106 | |
| Cal. Gas&Elec. Gen.M&CT5% | | 80 |
| Contra Costa Water Co. 5% | 97 | 98 |
| Honolulu R. T. & L. Co 6% | 105¾ | |
| Los Angeles Elec. Co. 5% | 97 | |
| Los Angeles Lighting Gd 5% | | 100 |
| Market St Ry. 1stCons.Mtg.5% | | 102 |
| Northern Ry. Co (of Cal.)5% | 110½ | |
| Northern Cal. Power Co 5% | 90 | 99 |
| Sac'to Elec Gas&Ry. 5% | 92½ | |
| S F.&S J Valley Ry. 5% | 110¾ | |
| S.F., Oak&San Jose Ry 5% | | 96 |
| Sierra Ry. of Cal. 6% | 97½ | |
| S. P. R. R. of Cal. 6% (1912) | 105¾ | |
| S.P.R.R Co. 1st Refdg. 4% | 92¼ | |
| S. V.Water Co. Gen Mtg. 4% | 80¾ | 81 |
| United Gas & Elec. Co 5% | 91 | |
| United R. R. of S. F. 4% | 65 | 70 |
| Water Stocks— | | |
| Spring Valley Water Co. | 22½ | 23¼ |
| Gas & Electric Stocks— | | |
| Mutual Elec. Light Co.(Ctfs.) | 4¾ | 4⅞ |
| Bank Stocks— | | |
| American National Bank | | 130 |
| Bank of California | 312 | |
| First Nat Bank of S. F. | | 207½ |
| Powder Stocks— | | |
| Giant Consolidated Co. | | 71 |
| Sugar Stocks— | | |
| Hutchinson Sugar Plantation | 18¼ | |
| Onomea Sugar Co. | 34¼ | |
| Paauhau S P. Co. | 18¾ | 19 |
| Miscellaneous Stocks— | | |
| Alaska Packers' Association | 89 | |
| Associated Oil Co. | 27½ | |
| Cal. Fruit Canners' Assn. | 98¾ | |

SALES.

| | |
|---|---|
| 3000 Cal Cent. Gas. 5% | 94 |
| 13,000 S. P. Re 4% | 92½ |
| 2000 Sacto. Elec. 5% | 92 |
| 9000 S J Valley 5% | 111 |
| 15 Alaska | 89 |
| 10 Hutch. | 18¼ |
| 25 Sp. V. Water | 22½ |

## SUCCESS SENDS HIM EAST

### Irving Jonas Leaves For New York on Business.

A gigantic successful sale which has been conducted by the Hub for two weeks through THE TRIBUNE columns was the means of disposing of an immense amount of seasonable goods.

Mr. Irving Jonas, the wide-awake buyer of the Hub, left last night for New York to buy more goods It was a sudden notion that seized Mr. Irving Jonas to make this move, and at the last moment a ticket was secured and a handsome bank roll placed at his disposal. The Hub has rapidly sprung into the front rank as Oakland's representative Haberdashery, and it was largely due to the ability of Mr Jonas to buy correct merchandise, assisted by the wisdom of the senior member, Mr. A Jonas, and active co-operation of Mr. Milton Jonas.

MEN PRIVATE DISEASES CURED TO STAY CURED

WE have the LARGEST PRACTICE, most Experience and MAKE the QUICKEST cures. WE Own and OCCUPY an ENTIRE BUILDING, STRICTLY PRIVATE and Equipped with every NEW INVENTION AND DEVICE. BY Continually carrying on SCIENTIFIC INVESTIGATIONS, we possess the most VALUABLE SECRETS relating to the CURE of Men's AILMENTS.

WE Cure GONORRHOEA AND GLEET IN SEVEN DAYS. LOSSES AND DRAINS AND EMISSIONS STOPPED IN ONE WEEK.

VARICOCELE CURED IN ONE VISIT. HYDROCELE CURED IN ONE VISIT. STRICTURE CURED IN ONE WEEK. PILES CURED IN ONE WEEK.

SYPHILIS or BLOOD POISON DRIVEN ENTIRELY OUT OF THE SYSTEM IN 30 DAYS.

WE CURE NERVOUS DEBILITY, LOST VIGOR, WASTING ORGANS, DRAINS, AND ALL diseases of the skin, bladder and kidneys, OR ANY TROUBLESOME, LONG STANDING, DEEP SEATED DISEASE.

This Means Exactly What It Says—You Pay When Cured

WE MAKE NO MISLEADING STATEMENTS OR DECEPTIVE PROPOSITIONS, WE guarantee a SAFE COMPLETE and PERMANENT CURE in the quickest time and at the LOWEST COST for HONEST, SKILLFUL TREATMENT.

Write if you cannot call. Our system of home treatment is always CERTAIN and most successful. All correspondence sacredly confidential. Examination and Advice Absolutely Free of Charge and Strictly Private.

HOURS—9 A. M. TO 9 P. M., SUNDAYS, 9 A. M. TO 2 P. M.

THE UNITED PHYSICIANS AND SURGEONS

517 23d St., Near Telegraph Ave. Oakland, Cal.

FORTY-TWO - - PAGES
Friday - - June 12, 1908

# Oakland Tribune.

Only Oakland Newspaper That Publishes Associated Press News

## TAPPAN SCORES CHIEF VOLLMER

### Also Charges Dr. Hornef With an Infraction of the Law.

BERKELEY, June 12.—Judge Tappan of Alameda, who was sitting in the local police court yesterday afternoon in place of Justice Edgar, who was trying the Zingg case in Alameda, clashed with Chief of Police Vollmer over the method of arresting a witness in connection with the preliminary hearing of James B. Morton, a dentist, charged with practicing without a license.

The occasion of the jurist's ire was the arrest by the Berkeley police on the complaint of Dr. S. C. Hornef of Obadiah Sands Jr., a private detective in the employ of the State Board of Dental Examiners, and a witness against Dr. Morton in the present case.

When Sands left the court room he was arrested, as Chief Vollmer had ascertained that a warrant had been issued for him in Oakland. He immediately appealed to Justice Tappan. The justice rebuked Chief Vollmer, telling him he had no right to arrest Sands, and that he had laid himself open to arrest for his unauthorized action. Vollmer, however, replied that his action was justified by law. The justice then turned upon Dr. Hornef, telling him that he was a lawbreaker. He then ordered Sands' release on his own recognizance

## Lehnhardt Decides to Repeat Delmonico Frozen Dessert

### Wonderful New Dish Creating Great Attention---Agrees to Have Big Supply for Sunday.

Lehnhardt, the candy man has decided to make another batch of Delmonico Ice Cream, the frozen dessert that created such a furor last Sunday. All this week people have been calling for this wonderful new dish and the demand has been so persistent that Mr. Lehnhardt has decided to make it again next Sunday.

For many weeks Lehnhardt has been furnishing a frozen dessert to scores of families on Sundays and for some time his new dishes have been creating a great deal of interest but not until he brought to Oakland the receipt of the famous golden ice cream of Delmonico's, New York, has the interest reached the pitch it reached last week.

This new dish is probably the most difficult and one of the most expensive ice creams it is possible to make. It is of a rich golden color and made of the purest materials possible to buy. Special machinery is necessary to produce it and the utmost care taken in freezing it.

It is delivered either by the quart at 75c a quart or in great, golden bricks (enough for eight people) at 80c a brick. It is also combined with crushed strawberries but when arranged in this manner looses much of its rich golden color.

Mr. Lehnhardt has arranged to have all of his delivery wagons and autos at the store Sunday so that immediate attention may be given to telephone orders and delivery made at any hour requested. This idea of furnishing a novelty each Sunday in the way of a special frozen dessert and of delivering it packed to the homes of the purchasers just before their dinner hour is quite a boon to the women who are perplexed each week with what to make for Sunday's dessert and is meeting with the support of the public.

The best way to arrange for the delivery of the dessert is to telephone to **Lehnhardt's—Oakland 497 tonight.**


## Don't Buy Clothes

### Simply Because They're Cheap

Look for quality—it's more important than cheapness.

In Keller clothes you'll find quality in the fullest sense of the word.

Likewise style—but style that will stay, because it's built on the foundation of honest quality.

Complete lines of Hackett, Carhart & Co.'s famous New York clothes and the celebrated "Sincerity Clothes."

All popular colors shown.

Prices from $15 to $40.

Special attention directed to our $20, $22.50 and $25 Suits in single and double-breasted styles.

**M. J. KELLER CO.**

**1157-1159 Washington St.**



## BROWNS ARE IN TOWN

*Meet Them Early Saturday*

A new lot of the season's latest expressed here by Mr. L. Schwartz, now in New York.

And such browns—the swaggerest shades and newest stripes—regular $30.00 and $25.00 high-grade

**MEN'S SUITS SPECIAL $16.65**

**Lion Clothing Co.'s**

**Closing Out Sale**

**956-958 Washington Street**


## USED FIST FOR WIFE, HE SAYS

### Pleads Guilty to Battery, but Declares He Was Justified As Spouse Had Been Slandered.

William Kiefer of 569 Forty-fifth street, appeared in the police court this morning before Judge Smith, admitted having committed battery on the person of Albert Blumert of 423 Forty-fifth street, for which he was arrested, but pleaded that he was led to strike the blows to which Blumert objected, in defense of the character of his wife, which he alleged had been assailed by the complainant. Following his statement, Judge Smith deferred sentence until tomorrow in order that Kiefer's story may be investigated. If it proves to be based entirely on facts, it is probable that judgment will be suspended despite the plea of guilty which is entered on the record.

When Kiefer's name was called in court this morning he advanced to the bar and at once pleaded guilty

**Wants to Explain.**

"But there was a reason for my act," said Kiefer, "which I would like to explain to the court."

Upon being told to proceed by Judge Smith, Kiefer said that Blumert had declared that his wife was not fit to live, that she was staying with Kiefer waiting for him to die in order to get his insurance money and was otherwise a person unfit to be called wife. To all of this Kiefer took violent exceptions and he slapped Blumert in the face, with the result that he was arrested and released on $30 bail.

"I did not hurt the man much. I only slapped him on the face," said Kiefer. "It was enough to drive anyone to battery and I plead guilty, but believe that I was justified in my act."

## $600,000 BOND ISSUE NOW PROPOSED

### Berkeley Trustees and Engineer Plan to Convert Creeks Into Gigantic Sewers.

BERKELEY, June 11.—A new bond issue, the largest yet attempted, is a part of the municipal program during the next few months. The plan embraces an issue of at least $600,000 for the construction of an adequate sewer system for Berkeley. It has been maturing by the board of trustees for some weeks and now that the election for mayor is over the way is cleared for making the details public.

Town Engineer McClure has completed the plans for this, the most extensive improvement the town has contemplated, and he presented it before the Citizens and Taxpayers League of West Berkeley last night. The greater part of the proposed bond issue is to be spent in the construction of an elaborate storm sewer and drainage system, making Cordonices and School House creeks the two main drainage arteries in the north section of the town. Strawberry creek for the center of the town and Derby creek the trunk in the south end. Derby creek is dry the greater portion of the year, but in winter the channel carries the water from the Claremont hills and the elevated land east of Shattuck avenue and north of Ashby avenue. The people of South Berkeley have suffered from floods and damage from water almost every winter and the conversion of the bed of Derby creek into a concrete culverts with lateral drainage and storm sewers at regular intervals would, it is believed by the town engineer, do away with all future danger of flood in the south end.

**Drains Center of Town.**

Strawberry creek runs through the main section of Berkeley, west from what is known as Such's canyon, through the university campus, following almost a due line west to the water front. Through the business section of Berkeley is already culverted and filled in, the new town hall being erected directly over a concrete cylinder built a year ago.

School House creek, like Derby, is for the most part dry, but its channel is a flood way in winter time and the region about Virginia street has suffered much from its overflow. Cordonices creek marks for a great part the northern boundary of the town. It is a deep bed, with steep banks, which wash away during high water and occasionally carries with it a town lot or so in the North Berkeley region.

**Big Sewer System.**

Lateral sewers would run from these creeks on each side to the territory between them, thus affording easy drainage, and the town engineer declares that with comparative small expense a system of combination drainage and sanitary sewers could be constructed that would render Berkeley immune from flood and as well arranged for sanitary outlets as any city in the country.

Mayor Ferrier said this morning that he believed that the people would vote the bonds once the proposition was properly placed before them, as the sewer system was a crying need.

Superintendent of Streets Turner will aid in the project by preparing details of the damage to streets and property by floods during the past few years.

**NO PROTECTION.**

"He's just a hypocrite. Isn't it disgusting for a man to use his religion as a cloak?"

"Yes, and what's more, it's foolish, for religion such as his is necessarily so flimsy that he's liable to catch cold in it."—Philadelphia Press.

★

Beauty doctors find it easier to convince their patients than the public.


## At Cost Saturday Special

To close out our entire line of table and kitchen cutlery—kitchen knives, carvers, scissors, etc; also our line of high grade nickeled ware, including nickeled kettles, chafing dishes—every piece at actual net cost on Saturday only.

Butter—Fancy Creamery, 2 lb 50c
Fruit Jars—Mason's Quarts, per doz. ..... 65c
Borax Chips (reg. 25c), our price ..... 20c
Borax Soap—20-Mule Brand ..... 5 bars 25c
Old Dutch Cleanser.... 3 cans 25c
Carnation and other milks ..... 3 cans 25c
Tomatoes—Solid pack; gallon cans ..... 25c
Apples—Gallon cans ..... 25c
Quart cans ..... 10c

Coffee—More people every day finding out that we give a quarter pound free with each pound of coffee sold. Your money back if you want it. You don't want it because the coffee is better than most stores sell.

**Black's**

PACKAGE STORES

**12th and Harrison Sts.**

Watch for SPECIAL in Monday's paper.



# Children's Contest Program

**Saturday Night, Beginning at 8 O'clock, at**

# Braley & Grote

Tomorrow night the little folks are going to give us the grandest program that we could possibly offer.

Little boys and little girls from 3 to 15 years of age have responded so promptly to our invitation to favor us that we have already been compelled to have two nights for the children. Those who have entered their names and are not on the program for tomorrow night will be on the program Saturday night, June 20. We want everybody to come to this, the greatest treat that we can ever offer you. You will also be presented with a free ticket on a $30.00 Morris Chair, to be given away Saturday night, June 27th.

# Three Princess Dressers to be Given Away

## PROGRAM

Master Eugene Stephens, 1097 16th St., Oakland, aged 14. Piano Solo.

Miss Susanna Collins, 1264 Webster St., Oakland, aged 10. Recitation.

Master Shearman Henri, 2241 San Antonio Ave., Alameda, aged 3. Recitation.

Miss Augusta Anderson, Magnolia St., Piedmont, aged 9. Piano Solo.

Master Paul Finney, 1012½ 7th St., Oakland, aged 11. Violin Solo.

Miss Blanche Daily, 814 33rd St., Oakland, aged 10. Piano Solo.

Master Lillworth Mellon, 962 62d St., Oakland, aged 13. The Boy Baritone Soloist.

Master St. Clair Stephens, 1097 16th St., Oakland, aged 10. Piano Solo.

Charles Koeningsburg Jr., 1741 11th Ave., East Oakland, aged 11. Cornet Solo.

Miss Gladdis Francis, 840 35th St., Oakland, aged 13. Vocal Solo.



## PROGRAM (Continued)

Master Robert Shertzer, 714 14th St., Oakland, aged 12. Piano Solo.

Master Willard Roxwell Cox, 1659 12th St., Oakland, aged 5. Song.

Miss Evelyn Plasher, 531 Olive St., Fruitvale, aged 9. Mandolin Solo.

Miss Martha Chivers, 1277 Webster St., Oakland, aged 10. Recitation.

Miss Hazel R[illegible]s, 1374 5th Ave., East Oakland, aged 15. Piano Solo.

Master Idlie [illegible]arden, 1181 15th St., East Oakland, aged 10. Vocal Solo.

Master Earle [illegible]lifford, 1669 10th St., Oakland, aged 12. Violin Solo.

Miss Lola Sw[illegible]ney, 2012 Otis St., Berkeley, aged 11. Vocal Solo.

## Miss Maclaren, Miss Ethel Coplin, Mrs. A. F. Sweet, Judges to Award the Prizes Tomorrow Night

Mrs. A. F. Sweet, 210 Walsworth ave., is now the supervisor of music of Haywards Public Schools and also has a number of private students. Her experience as vocal instructor has been many years.

Miss Ethel Coplin of the Coplin Elocution and Physical Culture School of Oakland has met with much success as an instructor. She is also a member of the faculty of the California Institute for the Education of the Deaf, Dumb and Blind, of Berkeley.

Miss Janet Maclaren, 518 Jones St., has spent her life in the study of instrumental music. Her younger days were spent in the conservatories of Boston and New York. For many years she headed the Cosmopolitan Ladies' Orchestra of which many of you know. She has also had years of experience instructing children. We feel exceedingly fortunate to have judges of such types as these three ladies. None of the children entered are pupils of the judges.

## CHILDREN, DO YOUR NAMES APPEAR ABOVE?

Those children who have registered their names with our advertiser and whose names do not appear on the above program will be on the program for Saturday night, June 6th, in a separate contest. Three prizes will be awarded each night. Be sure and be here tomorrow night whether you are on the program or not, and get free tickets on the $30.00 Morris Chair to be given away this month.

**Parents Bring Your Children**

Give them an evening's outing and a grand entertainment at our expense. We have a reserved seat for you and we want you to have it. Then, besides, every member of the family who comes gets a free ticket on the $30.00 Morris Chair to be given away Saturday night, June 27th.

Phones Oakland 1987
Home A 4101

CASH OR CREDIT
BRALEY-GROTE FURNITURE CO.
COMPLETE HOUSE FURNISHERS

Broadway
Near P. O.

**Children Bring Your Parents**

Those children who are the performers of the evening, insist upon your parents coming with you. Tell them you want to show them a good time and you need not fear. They will be glad to come. We'll all work together to make it pleasant for them and give them free tickets on the $30.00 Morris Chair to be given away Saturday night, June 27th.

**Get a Free Rental List** | **A St. Clair Range Always**


## LOCAL BREVITIES

**Run Over by Buggy.**—Jack McAdams 3 years of age and residing at Twenty-second and West streets, ran in front of a buggy yesterday afternoon near his home and was run over. He received several contusions and abrasions on the back, which were treated at the receiving hospital.

**Bitten by Dog.**—James Nolan, an engineer residing at 834 Jefferson street, was bitten by a large dog last night and went to the receiving hospital, where his wound was dressed. The dog jumped at Nolan and grabbed him in the calf of the right leg, inflicting a severe wound.

★

"Look here," shouted the irate neighbor over the fence, "your youngest son has been stoning my cats and pilfering my apple trees. He is a scamp."

"Don't talk that way about my son," blurted the fond parent. "Why, he is the cream of our family."

"The cream, eh? Well, I'd like to see him whipped."

**Special for Saturday Only**

This up to date PATENT LEATHER, SEWED SOLE SHOE, while they last

**$2.45 Per Pair**

Formerly $3.50. Sizes 5 to 11, width C to E. We have a few patent Oxfords and Gun Metal Calfs in the same last at $2.45.

**D. STEINBERG**
829 Broadway
Between 6th and 7th.



Telephone Temporary 1210

**The Bernhard Mattress Co.**

Manufacturers of
Iron Beds, Wire Beds, Top Mattresses, Pillows and Upholstery.

Special attention given to ship work

791-793 Mission St., nr. 4th St.
San Francisco.



## Keeping Eyes Healthy

Good glasses help. Be sure yours are good. To get them good, observe these important rules:

Have your glasses made especially for you. This should always be done, for your eyes differ from those of other people just as your face and figure do.

Get your glasses from the people who make them. All the glasses we sell are made by our own people in our own factories.

CHINN BERETTA OPTICAL COMPANY

**466 Thirteenth Street, Oakland**

Also in San Francisco, Sacramento, Stockton, Fresno, Vallejo.



## Boy's Corduroy Suits

**With Knicker Pants**

**SPECIAL $3.45**

These suits are world-beaters and a look at them means a purchase, as this special is one of **Heeseman's** own exclusive models.

**Cap Special 10c**

**Any 50c Wash Tam**

**C. J. HEESEMAN**
The Style Starter
*1107 to 1117 Washington St.*
OAKLAND



***The Boston Sample Shoe Store***

is permanently located in Rooms 201-202, on the second floor, Albany Block, Fifteenth street and Broadway.

They sell all kinds of sample shoes of the best makes of the leading eastern factories, and are receiving regular weekly shipments of the finest samples obtainable by their eastern buyer. They can save you one-half in your shoe bill.

Don't forget the name and place. Boston Sample Shoe Store, second floor Albany Block, Fifteenth street and Broadway. Take elevator and be convinced.

# DELINQUENT TAX LIST

—OF THE—

## COUNTY OF ALAMEDA

STATE OF CALIFORNIA.

## IMPORTANT NOTICE

All Taxpayers are Requested to Examine Carefully the Delinquent Tax List and Report Errors, if any, Immediately.

## State and County Tax Sale

For the Year 1907.

STATE OF CALIFORNIA } ss.
County of Alameda. }

Public notice is hereby given that default having been made in the payment of taxes due to the State of California, and to the County of Alameda, for the year 1907, upon the property hereinafter described, and the Tax Collector of the County of Alameda, by virtue of the power and authority of law, did, upon Monday, January 27th, 1908, and upon Monday, the 27th day of April, 1908, at 6 o'clock P. M., levy upon said property; now, therefore, I, James B. Barber, Tax Collector of the County of Alameda, will on

FRIDAY,

The 3rd day of July, A. D., 1908,

At the hour of 11 o'clock A. M., commence to sell the same in the Tax Collector's office, in the County Court House of the County of Alameda, in the City of Oakland, unless the taxes delinquent, together with the costs and percentages, are paid, and that I will continue such sale until the whole property set forth hereinafter shall be sold pursuant to law, and unless the taxes delinquent, as herein set forth, together with the costs and penalties, are paid, the real property herein described, upon which said taxes are a lien, will be sold.

CONDITIONS.

Real property will be sold to the State, subject to redemption within five years from the date of sale or at any time prior to the entry of sale of said land by the State in the manner provided by Section Three Thousand Eight Hundred and Seventeen, Political Code

DOLLARS AND CENTS

Public notice is hereby given that the figures appearing opposite following last and after each description of property in the REAL ESTATE portion, also the figures appearing opposite following and last after each name in the PERSONAL PROPERTY portion of this Delinquent Tax List for 1907, of and for the County of Alameda, were intended to and do represent respectively in Dollars or in Cents, or in Dollars and Cents, as the case may be, the amount due for taxes and costs in a manner as follows to wit: When or where TWO FIGURES appear therein CENTS were intended to be and are represented; when or where MORE THAN TWO FIGURES thus appear therein, CENTS were intended to be and are represented by the last two figures occupying and appearing at THE RIGHT HAND, and the figures occupying and appearing at the LEFT HAND of the said LAST TWO FIGURES, and separate therefrom by a space, were intended to and do represent DOLLARS; so that the amount due for TAXES AND COSTS in the respective cases aforesaid are thus expressed in Dollars and Cents.

JAMES B. BARBER.

Tax Collector of the County of Alameda.
Dated at Oakland, this 5th day of June, 1908.

ALAMEDA.

BLOCK 1.

1 A J Carman—An undivided half interest in Stratton's Survey, map filed of record in the office of Recorder of Alameda Co, lots 1 to 13, blk 1 ..... 1 28

BLOCK 13.

24 William Nicol Company—An undivided ½ interest in Stratton's Survey, map filed of record in the office of the Recorder of Alameda Co, lots 1 to 8 and lots 12 to 14, blk 13 ..... 2 06

BLOCK 14.

27 Ester E. Swortfinger—In Stratton's Survey, map filed of record in the office of the Recorder of Alameda Co lots 1 to 7 blk 14 .... 2 83

30 Maud H Armstrong—In Stratton's Survey, map filed of record in the office of the Recorder of Alameda Co, lot 11, blk 14 ..... 1 28

BLOCK 34.

68 J C Linderman—In Stratton's Survey, map filed in the office of the Recorder of Alameda Co, entire blk 34 ..... 3 61

BLOCK 36.

76 John Martins—In Stratton's Survey map filed in the office of the Recorder of Alameda Co, w 4 3-12 ft of lot 7, blk 36 ..... 1 28

BLOCK 44.

97 H Kent Lathy—An undivided half interest in Stratton's Survey, map filed in the office of the Recorder of Alameda Co, lot 8, blk 44 ..... 2 06

BLOCK 51

116 H Kent Lathy—An undivided ½ interest in Stratton's Survey, map filed of record in the office of the Recorder of Alameda Co, lots 1, 2, 3 and 8, blk 51 ..... 4 38

124 L S Church—Mortgages interest, in Stratton's Survey, map filed of record in the office of the Recorder of Alameda Co, lot 14, blk 51.. 5 16

BLOCK 57.

148 Augusta Johnson—In Stratton's Survey, map filed of record in the office of the Recorder of Alameda Co, pce of ld beg at a pt on the s l of Jefferson st, 135 ft w fm Mound st, th w 45 ft by 140 ft s, por blk 57, and imps.. ..... 5 21

BLOCK 62.

186 Fred H Wilkins—In Stratton's Survey, map filed of record in the office of the Recorder of Alameda Co, lot 10, blk 62, and imps ..... 5 93

192 Fred H Wilkins—In Stratton's Survey, map filed of record in the office of the Recorder of Alameda Co, lot 9, blk 62 ..... 1 59

194 Chas H Dolan—In Stratton's Survey, map filed of record in the office of the Recorder of Alameda Co, entire blk 64, imps and poll tax 1906 ..... 4 50

BLOCK 67.

201 Unknown owners—In Stratton's Survey, map filed of record in the office of the Recorder of Alameda Co, entire blk 67 ..... 2 06

BLOCK 70.

206 John Rabe—Mortgagee's Interest in Stratton's Survey, map filed of record in the office of the Recorder of Alameda Co, lot 1, blk 70... 18 03

BLOCK 71.

215 A S Christensen—In Stratton's Survey, map filed of record in the office of the Recorder of Alameda Co, pce of ld beg at the nw cor of Madison and Posts sts, th w 60 ft by 124 4-12 ft deep n, por of blk 71, and imps.. 10 59

BLOCK 76.

250 Jane Risley—In Hirshfield tract, map filed of record in the office of the Recorder of Alameda Co, w½ of lot 12, blk 76, and imps ..... 6 30

256 H H Carlout—In Hirschfield tract, in Stratton's Survey, e 30 ft of lot 15, blk 76 1 28

287 Salvation Army of New York—In Hirshfield Tract, map filed of record in the office of the Recorder of Alameda Co, e 37 6-12 ft of lots 39-40 blk 76, and imps ..... 9 55

BLOCK 78.

311 Caroline Gales — In Stratton's survey, map filed of record in the office of the Recorder of Alameda Co, lot 14, blk 32-78 and imps .... 9 82

BLOCK 81.

348 Addie F Chapplain—In Meyers' Survey, map filed of record in the office of the Recorder of Alameda Co, w 40 ft of e 80 ft of lots 1 and 2, blk 93-81, and imps ..... 18 36

360 Addie F Chapplain—In Meyers' Survey, map filed of record in the office of the Recorder of Alameda Co, w 39 ft of e 119 ft of lots 1 and 2, blk 93-81 and imps.. 7 39

BLOCK 85.

379 Hattie M Kearney — In High St Briggs Tract, map filed of record in the office of the Recorder of Alameda Co, lots 4 and 5, blk 85, and imps ..... 68 04

393 A G Lay—Mortgagee's interest in High St Briggs Tract, map filed of record in the office of the Recorder of Alameda Co, lot 17, blk 85 ..... 3 77

394 John T Sullivan—In High St Briggs Tract, map filed of record in the office of the Recorder of Alameda Co, w 40 ft of lot 20, blk 85 and imps ..... 8 11

400 James Kearney—In High St Briggs Tract, map filed of record in the office of the Recorder of Alameda Co, lot 23, blk 85 ..... 5 94

BLOCK 95.

475 Birdie R. Parkman — In Hawley Tract, map filed of record in the office of the Recorder of Alameda Co, lot 4 blk 95, and imps ..... 15 25

476 Margaret E. Boyce — In Hawley Tract, map filed of record in the office of the Recorder of Alameda Co, lot 5, blk 95, imps and pers prop ..... 2 99

494 Kate Lynne — In Hawley Tract, map filed of record in the office of the Recorder of Alameda Co, w 35 ft of lot 25, blk 95 ..... 4 38

BLOCK 104.

586 William Bell — In Liberty and Garsdeld Tract, map filed of record in the office of the Recorder of Alameda Co, lot 11, blk 104 ..... 5 16

BLOCK 107.

593 Frederick A. Richardson—Pce of ld beg at a pt on the n l of Lincoln Avenue, 300 ft e from w l of 4-acre tract survey, th e 50 ft by 130 ft n ptn of blk 107, and imps 20 68

BLOCK 131.

624 George R Gage—In Sather Trust Property, map filed of record in the office of the Recorder of Alameda Co, pce of ld beg at a pt on the n l of Van Buren st 209 9-100 ft e fm e l of Versailles ave, th e 40 ft by 144 25-100 ft n, por of blk 131, imps and pers prop.... 2 16

628 J E deYoung — In Sather Trust Property, map filed of record in the office of the Recorder of Alameda Co, pce of ld beg at a pt on the n l of Van Buren st 169 9-100 ft e fm e l of Versailles ave th e 40 ft by 144 25-100 ft n, por blk 131 imps and pers prop ..... 2 16

BLOCK 134.

655 Angeline C Nelson—Pce of ld beg at a pt on the w l of College ave, 50 ft n from Jefferson st, th n 25 ft by 90 ft w, por blk 134 and imps ..... 7 49

BLOCK 138

673 F M Lund—Mortgagee's interest pce of ld beg at a pt on the e l of Versailles ave, 215 ft n fm Calhoun st th n 35 ft by 150 ft e more or less, por blk 135-136.. 16 03

680 James Hall—Pce of ld beg at a pt on the e l of Versailles ave, 250 ft n fm Calhoun st th n 110 ft by 151 ft e, por of blk 135-136, and imps ..... 41 85

BLOCK 148

687 C W Phillips—In Bishop & Hart Tract, map filed of record in the office of the Recorder of Alameda Co, w 80 ft of lot 5, blk 137-138 2 06

689 Annie M Henley—In Bishop and Hart Tract, map filed of record in the office of the Recorder of Alameda Co, lots 7 and 8, blk 137-138, and imps ..... 9 20

698 A C Duncan—In Bishop & Hart Tract, map filed of record in the office of the Recorder of Alameda Co, lots 19 and 20, blk 137-138 and imps ..... 1 28

700 Lillian Pettlebon—In Bishop & Hart Tract, map filed of record in the office of the Recorder of Alameda Co, lots 23-24-25 and 26, blk 137-138 ..... 5 22

BLOCK 151

762 Martha A. Elliott—Mortgagee's interest in pce of ld beg at the pt of intsn of w l of Pearl st, with the n l of Clarks Carpentier Tract, th n 69 9-12 ft by 50 ft w, por of blk 151 ... 4 38

766 Carl H Johnson—Pce of ld beg at the sw cor of Monroe st and Pease ave, th e 40 ft, s 87 ft, w 40 ft, n 83½ ft, to beg, blk 151 and imps ..... 12 92

BLOCK 152

813 John Robertson—In Hayes and Caperton ½-Acre Lots, map filed of record in the office of the Recorder of Alameda Co, lot 9, blk 10-152 and imps..... 4 38

813 John Robertson—Pers prop 2 16

BLOCK 153.

882 Presbyterian Church — Pce of ld beg at a pt on the w l of Versailles ave 72 ft s fm Central ave th s 72 ft w 138 ft, n 30 ft, e 41 6-12 ft, n 42 ft, e 96 6-12 ft to beg, por blk 153 and imps 25 34

BLOCK 155.

905 Henry A and Hattie A Dow—In Hayes and Caperton Tract, map filed of record in the office of the Recorder of Alameda Co, pce of ld beg at a pt on the e l of Broadway, 147 ft s fm Santa Clara ave, th s 49 ft by 140 1-6 ft e por blk 4-155, and imps ..... 13 70

BLOCK 161

874 San Joaquin Land and Investment Co, in Hays and Caperton Tract, map filed of record in the office of the Recorder of Alameda Co, lot 1, blk B-161..... 1 28

BLOCK 164.

1003 J A Osterdock—In Janks & Mead Homestead, map filed of record in the office of the Recorder of Alameda Co, lots 10 and 11, blk 3-164, imps and pers prop ..... 3 81

BLOCK 165.

1023 A Lind—In Jenks & Mead Homestead, map filed of record in the office of the Recorder of Alameda Co, lot 6, blk 4-165, and imps . 1 35

BLOCK 167.

1082 F H Hahn — In Jenks & Mead Homestead, map filed of record in the office of the Recorder of Alameda Co, lot 8 and n 50 ft of lot 13, blk 2-167, imps and pers prop.. 2 16

BLOCK 174.

1229 Frederick C. Morgan—In Hays & Caperton ½-acre lots, map filed of record in the office of the Recorder of Alameda Co, lot 1, blk 48-174 ..... 11 37

BLOCK 175.

1246 K and Joseph B Murphy—In Hastings Tract, map filed of record in the office of the Recorder of Alameda Co, e 33 4-12 ft of w 100 ft of lot 6, blk 10-175, imps and pers prop ..... 2 16

1248 Leah F Mott—Mortagee's interest in Hastings Tract, map filed of record in the office of the Recorder of Alameda Co, e 33 4-12 ft of w 100 ft of lot 6, blk 10-175.. 1 28

1266 John S Williams—In Boulevard Terrace, map filed of record in the office of the Recorder of Alameda Co, s 12 ft of lot 7, blk 3-175 and imps ..... 3 61

1268 John S Williams—Pers prop 3 81

1269 W R P Wirthle—In Hastings Tract, map filed of record in the office of the Recorder of Alameda Co, pce of ld beg at a point 140 3-12 ft w from Broadway and 150 ft s from San Jose av th w 30 ft by 100 ft s por of blk 175..... 5 16

BLOCK 181.

1301 W E Brown—In Alameda Park Homestead, map filed of record in the office of the Recorder of Alameda Co, n 42 ft of lot B, blk 29-181.. 5 16

1303 M T Minney Co—In Alameda Park Homestead, sub survey map filed of record in the office of the Recorder of Alameda Co, n 24 ft of lot 2, blk 16-181 ..... 2 83

1315 Frank W Hally—In Alameda Park Homestead, map filed of record in the office of the Recorder of Alameda Co, lot C, blk 19-181..... 4 49

1335 R C Rogers—In Alameda Park Homestead, map filed of record in the office of the Recorder of Alameda Co, s 33 4-12 ft lot C, blk 26-181 4 48

BLOCK 182.

1377 Helen M Lewitt—In Alameda Park Homestead, map filed in the office of the Recorder of Alameda Co, n 37 6-12 ft lot D, blk 49-182 and imps ..... 11 87

1380 Thomas B Rawlings—In Alameda Park Hd, map filed of record in the office of the Recorder of Alameda Co, S 37 6-12 ft of lot D blk 50-182 imps and pers prop. ..... 1 95

1382 J J Dowling—In Alameda Park Homestead, map filed of record in the office of the Recorder of Alameda Co, n 35 ft of lot C, blk 51-182 .. 9 04

1406 Geo H Meyer—In Alameda Park Homestead, map filed of record in the office of the Recorder of Alameda Co, s 33 1-3 ft lot C blk 56-182, imps and poll tax 1906. 4 50

1414 Elizabeth Kick—In Alameda Park Homestead, map filed of record in the office of the Recorder of Alameda Co lot B, blk 84-182, imps 19 91

1428 Henry Epstein—In Alameda Park Homestead, map filed of record in the office of the Recorder of Alameda Co, pce of ld beg at a pt on w l of Regent st 222 1-12 ft s ft San Jose av th s 25 ft by 127 5- ft w, por blk 49 and 50-182 and imps..... 17 58

1435 Allen A Curtiss—In Alameda Park Homestead, map filed of record in the office of the Recorder of Alameda Co, s 30 ft of lot B blk 57-182 and n 30 ft lo A, blk 58-182 and imps. ..... 19 91

1438 Herbert J Tulley—In Alameda Park Homestead, map filed of record in the office of the Recorder of Alameda Co, s 30 ft of lot B blk 58-182 and n 10 ft of lot A, blk 59-182 and imps..... 18 36

1479 Geo A Taylor—In Alameda Park Homestead, map filed of record in the office of the Recorder of Alameda Co, lot A, blk 12-184, imps and poll tax 1906..... 4 50

BLOCK 190.

1586 A D Wilson & Diamond Estate Co — In Alameda Station Homestead, map filed of record in the office of the Recorder of Alameda Co, lot 5, blk B-190 and imps ..... 89 00

1587 American Clay Machinery Co—Mortgagee's int in Alameda Station Homestead, map filed of record in the office of the Recorder of Alameda Co, lot 5 blk B-190 ..... 23 79

BLOCK 191

1637 Clara Owens — In Foley Tract, map filed of record in the office of the Recorder of Alameda Co, lots 10 and 11, blk 191 ..... 12 92

BLOCK 196.

1698 Hercules Gas Engine Works—In Ide adjacent to Town of Encinal, sub survey map filed of record in the office of the Recorder of Alameda Co, (sub survey), lots 7-8-18-19, blk A-196 and imps. .....112 99

1698 Hercules Gas Engine Works—Pers prop ..... 121 70

BLOCK 197.

1705 Mary E Burscough—In Ide adjacent to town of Encinal, map filed of record in the office of the Recorder of Alameda Co, (sub survey) lots C and D, blk 33-197 and imps..... 5 21

1719 Minnie Mellior—In Ide adjacent to Town of Encinal, map filed of record in the office of the Recorder of Alameda Co, lot 21, blk 43-197 and imps..... 2 06

1720 Jesse Tappan—Mortgagee's interest in Ide adjacent to Town of Encinal, map filed of record in the office of the Recorder of Alameda Co, lot 21, blk 43-197..... 10 59

BLOCK 198

1716 J F Smidt—In Ide adjacent to Town of Encinal, map filed of record in the office of the Recorder of Alameda Co, w 40 ft lot 19, blk 44-198 and imps ..... 1 28

BLOCK 200

1778 Mary J Ryer McInzer—In Ide adjacent to Town of Encinal, map filed of record in the office of the Recorder of Alameda Co lots 3-4-5-6 and 7, blk 46-200 and imps ..... 2 81

1779 J H Morehouse—Mortagee's interest in Ide adjacent to Town of Encinal, map filed of record in the office of the Recorder of Alameda Co, lots 3-4-5-6 and 7, blk 46-200 ..... 51 22

1788 Mary J Ryer—In Ide adjacent to Town of Encinal, map filed of record in the office of the Recorder of Alameda Co, lots 16-17 and 18, blk 46-200 and imps..... 22 24

1789 J H Morehouse—Mortagee's interest in Ide adjacent to Town of Encinal, map filed of record in the office of the Recorder of Alameda Co, lots 16-17 and 18 blk 46-200 ..... 22 24

BLOCK 201

1799 Citizens' Bank — Mortgagee's interest in Ide adjacent to Town of Encinal, map filed of record in the office of the Recorder of Alameda Co, lots 15-16, blk 47-201 ..... 28 45

BLOCK 209

1941 J H Young—In Ide adjacent to Town of Encinal, map filed of record in the office of the Recorder of Alameda Co, lot 8, blk 54-209 and imps ..... 11 73

1962 Berth Sonnenberg—In lands adjacent to Town of Encinal, map filed of record in the office of the Recorder of Alameda Co, n 33 4-12 ft of w 78 ft lot 2", blk 55-209 and imps ..... 3 61

1963 Royal D Powell—Mortgagee's interest in Ide adjacent to Town of Encinal, map filed of record in the office of the Recorder of Alameda Co, n 33 4-12 ft of w 78 ft lot 22, blk 55-209.. 19 13

BLOCK 210.

1974 Amelia T Boehmer — In Bellevue Tract, map filed of record in the office of the Recorder of Alameda Co, lot 19, blk A-210 and imps. 9 82

1975 Union Savings Bank—Mortgagee's interest in Bellevue Tract, map filed of record in the office of the Recorder of Alameda Co, lot 19, blk A-210 ..... 17 58

1996 James Schoonmaker — In Bellevue Tract, map filed in the office of the Recorder of Alameda Co, lot 30, blk A-210 and imps ..... 2 83

1996 James Schoonmaker — Pers prop ..... 2 98

2000 Arthur Elston—In Bellevue Tract, map filed of record in the office of the Recorder of Alameda Co, lot 18, blk A-210, imps and pers prop ..... 2 16

2001 S M Boysen—Mortagee's interest in Bellevue Tract, map filed of record in the office of the Recorder of Alameda Co, lot 18, blk A-210 ..... 14 27

BLOCK 211.

2027 E A Randall—Mortagee's interest, in Bellevue Tract, map filed of record in the office of the Recorder of Alameda Co, lot 29, blk B-211 ..... 31 55

2048 E B and M L Harwell—In Bellevue Tract, map filed of record in the office of the Recorder of Alameda Co, lot 20 and s 10 ft lot 18, blk B-211, imps and pers prop ..... 3 81

BLOCK 212.

2084 Mary Elliott—In Bellevue Tract, map filed of record in the office of the Recorder of Alameda Co, lot 18, blk C-212, imps and pers prop.. 2 16

BLOCK 213.

2099 Herman Althop — Mortgagee's interest in Ide adjacent to Town of Encinal, map filed of record in the office of the Recorder of Alameda Co, lot 4, w ½ blk P-213 ..... 27 67

2105 O S Linden—In Ide adjacent to Town of Encinal, map filed of record in the office of the Recorder of Alameda Co, lot 8, w ½ blk P-213 and imps ..... 9 04

2108 Mabel C Chattock—In Ide adjacent to Town of Encinal, map filed of record in the office of the Recorder of Alameda Co, lots 13 to 16, blk 46-231, imps and pers prop ..... 2 16

3558 Samuel Taylor—Pce of ld beg at a pt on the w l of Chestnut st 207 6-12 ft n fm Santa Clara ave, th n 104 ft by 108 ft w, por blk 32-268, and imps ..... 3 61

BLOCK 269.

3606 Jane McKee et al—In Bartlett 50-acre Tract, map filed of record in the office of the Recorder of Alameda Co, lots 1-2-3, blk 15-269, and imps..... 30 77

3606 Jane McKee et al—Pers prop. ..... 2 16

BLOCK 271.

3634 Joseph A Leonard Co (a corporation) — In Bartlett 50-acre Tract, sub of blks 16, 17 and 18, map filed of record in the office of the Recorder of Alameda Co, lot 19, blk 17-271 ..... 3 61

3634 Joseph A Leonard Company (a corporation)—In Bartlett 50-acre Tract, sub of blks 16, 17 and 18, map filed of record in the office of the Recorder of Alameda Co, lot 20, blk 17-271 ..... 3 60

3635 Mary J Murphy—In Bartlett 50-acre Tract, sub of blks 16, 17 and 18, map filed of record in the office of the Recorder of Alameda Co, lot 14, blk 17-271 ..... 4 38

3635 Mary J Murphy—In Bartlett 50-acre Tract, sub of blks 16, 17 and 18, map filed of record in the office of the Recorder of Alameda Co, lot 7, blk 17-271, and imps. ..... 14 75

3636 T W Kendall—In Bartlett 50-acre Tract, sub of blks 16, 17 and 18, map filed of record in the office of the Recorder of Alameda Co, lot 15, blk 17-271 ..... 4 38

3636 T W Kendall—In Bartlett 50-acre Tract, sub of blks 16, 17 and 18, map filed of record in the office of the Recorder of Alameda Co, lot 6, blk 17-271, and imps... 57 17

3636 T W Kendall—Pers prop. 5 47

BLOCK 273

3691 Alice E Wright—In Bartlet 50-acre Tract, map filed of record in the office of the Recorder of Alameda Co, w 100 ft of lot 14, blk 11-273, imps and pers prop 3 81

BLOCK 274.

3694 George H Murdock — In Bartlett 50-acre Tract, map filed of record in the office of the Recorder of Alameda Co, pce of ld beg at a pt on the n l of San Antonio ave, 98 ft e fm Union st, th n 50 ft by 145 ft n, por of blk 8-274, imps and poll tax 1906 ..... 4 56

3708 John M Robertson—In Bartlett 50-acre Tract map filed of record in the office of the Recorder of Alameda Co pce of ld beg at the sw cor of Lafayette st and Encinal ave, th w 148 ft by 48 1-3 ft deep s por blk 8-274..... 3 40

BLOCK 275.

3723 F A Stone—In Bartlett 50-acre Tract, map filed of record in the office of the Recorder of Alameda Co, pce of ld beg at the sw cor of Lafayette st and Alameda ave, th s 25 ft by 116 ft w, por blk 329, and imps ..... 2 83

3727 Clara Adler—Pers prop .... 2 16

BLOCK 330

3734 R S Clarke—In Bartlett 50 acre Tract, map filed of record in the office of the Recorder of Alameda Co, e 48 ft of n 48 ft of lot 11, blk 5-275 ..... 2 06

BLOCK 276.

3769 M T Cashman—In Bartlet 50-acre Tract, map filed of record in the office of the Recorder of Alameda Co, lot 8 and e 38 ft of lot 9, blk 2-276, and imps ..... 43 61

3779 C L Wilson—In Bartlett 50 acre Tract, map filed of record in the office of the Recorder of Alameda Co, w 60 ft of lots 18, 19 and 20, blk 2-276, and imps ..... 10 59

3779 C L Wilson—Pers prop . 2 16

BLOCK 277.

3796 Abbie L McChesney—Pce of ld beg at a pt on the n l of Central ave 150 ft e fm Dalton st, th e 60 ft, n 207½ ft n, por blk 3-277, and imps ..... 42 42

3796 Addie L McChesney—Pers prop ..... 8 78

BLOCK 283

3868 H L Jesson—In Town of Encinal, map filed of record in the office of the Recorder of Alameda Co, pce of ld beg at a pt on the w l of Lafayette st 30 ft n ft Buena Vista ave, th s 30 ft by 100 ft w, por of lots 17, 18, 19 and 20, blk 45-283 imps ..... 7 02

BLOCK 285.

3893 I J MenDizabel—In Town of Encinal, map filed of record in the office of the Recorder of Alameda Co, lots 13 to 16 inc, blk 48-285 ..... 7 49

BLOCK 287.

3898 James C Peterson—In town of Encinal (sub-survey) map filed of record in the office of the Recorder of Alameda Co, lot 6 and e 4-12 ft of lot 5, blk 38-2[illegible] and imps ..... 1 28

BLOCK 295.

3962 Claus Christensen—In Town of Encinal, map filed of record in the office of the Recorder of Alameda Co, s ft of lots 11-12, blk 51-2[illegible] 1 28

BLOCK 296.

3970 Samuel Heyman—In Town of Encinal, map filed of record in the office of the Recorder of Alameda Co, pce of ld beg at a pt on the l of Grand st, 100 ft n f Paris av th n 40 ft e 108 s 60 ft w 34 ft n 20 ft w 7 ft to beg, por of blk 4 296 and imps ..... 19 91

3970 Samuel Heyman—Pers prop 2 98

BLOCK 298.

3993 Cordelia C Pratt—In Town of Encinal, map filed of record in the office of the Recorder of Alameda Co, lots 1-2, blk 36-298, imps and pers prop ..... 4 64

BLOCK 301.

4037 John Kirk—In Peasking's Park, map filed of record in the office of the Recorder of Alameda Co, lots 19 and 20, blk 20-301 and imps.. 6 66

BLOCK 302.

4059 Murray H Durst—Pce of ld beg at a pt on the n l Central ave 150 ft e fm Grand st, th e 32 ft by 207 ft n, por of blk 5-302, imps and pers prop..... 17 00

BLOCK 304.

4110 H A Cohen—In Oak Park Tract map filed of record in the office of the Recorder of Alameda Co, lot 2, blk 304 ..... 16 03

BLOCK 306.

4160 Edna M Black—In Oak Park Tract map filed of record in the office of the Recorder of Alameda Co, pce of ld beg at a pt on the e l of Grand st 75 ft n fr San Jose av th n 75 ft, e 183 ft, s 150 ft, w 10 ft, n 75 ft, w 173 ft to beg, por of lot 7-8 and 1[illegible] blk 1-306 and imps..... 75 02

BLOCK 307

4171 Kate T Scott—In Oak Park Tract, map filed of record in the office of the Recorder of Alameda Co, lot 4, blk M-307 and imps ..... 33 11

BLOCK 308

4183 Edith G Busch—In Bartlett 50-acre Tract, sub of blks 15-17 and 18, map filed of record in the office of the Recorder of Alameda Co, e 35 11-12 ft of lot 8, blk 16-308, imps and pers prop 3 81

4185 W H Webb—Mortgagee's interest in Bartlett 50-acre Tract, sub of blks 16-17 and 18, map filed of record in the office of the Recorder of Alameda Co, e 35 11-12 ft of lot 9, blk 16-308..... 3 [illegible]

BLOCK 310.

4195 Walter B Townsend—In Oak Park Tract, map filed of record in the office of the Recorder of Alameda Co, pce of ld beg at a pt on the e l of Paris st 175 ft s fr Dayton av, th e 294 ft by 50 ft s, por of lots 14-15-17-18 and 19, blk T-310, and imps ..... 2 83

4196 Security Savings Bank of San Jose—Mortgagee's interest in Oak Park Tract, map filed of record in the office of the Recorder of Alameda Co, pce of ld beg at a pt on the e l of Paris st 175 s fr Dayton av, th e 294 ft by 50 ft s, por of lots 14-15-17-18 and 19, blk T-310 39 82

BLOCK 311.

4203 Helen Du Val—In Oak Park Tract, map filed of record in the office of the Recorder of Alameda Co, lots 5 and 6, blk Q-311 and imps..... 44 32

4218 Laura Medbury—In Oak Park Tract, map filed of record in the office of the Recorder of Alameda Co, lot 18, blk Q-311 and imps... 3 61

4218 Laura Medbury—Pers prop. 2 98

BLOCK 315.

4265 Jessie P Pond—In Oak Park Tract, map filed of record in the office of the Recorder of Alameda Co, lot 17, blk E-315. ..... 10 59

BLOCK 316.

4299 E K Tisdale—In Oak Park Tract, map filed of record in the office of the Recorder of Alameda Co, pce of ld beg at the ne cor of Paris st and Alameda av, th e 73½ ft by 120 ft deep n, por of blk B-316 and imps..... 35 28

BLOCK 320

4351 Annie Brunn—In Town of Encinal, map filed of record in the office of the Recorder of Alameda Co, pce of ld beg at a pt on the n l of Railroad av, 54 ft e from Paris st, th e 54 ft by 130 ft n, por of blk 39-320 and imps ..... 25 35

4351 Annie Brunn—Pers prop.... 2 98

BLOCK 323.

4371 Jeremiah G McCraith et al—In Town of Encinal, map filed of record in the office of the Recorder of Alameda Co (except por assessed to D Sloan), entire blk 52-323. 19 13

BLOCK 324.

4374 J G McCraith et al—In Town of Encinal, map filed of record in the office of the Recorder of Alameda Co, entire blk 53-324..... 62 66

BLOCK 325.

4376 J G McCraith et al—In Town of Encinal, map filed of record in the office of the Recorder of Alameda Co, frac entire blk 54-325.. 50 96

BLOCK 327.

4387 J G McCraith—In Town of Encinal (sub-survey), map filed of record in the office of the Recorder of Alameda Co, frac blk 80-327... 11 37

4390 J G McCraith—In Town of Encinal, map filed of record in the office of the Recorder of Alameda Co, fractional lots 18-19, blk 81-327..... 1 28

BLOCK 329.

4395 F E Gamba—Pce of ld beg at a pt on the n l of Pacific ave 285 ft w fm Paris st, th w 50 ft by 150 ft n, por blk 329, and imps .... 5 21

4399 R J and Marie Herzog—Pce of ld beg at a pt on the n l of Pacific ave 116 ft w fm Paris st, th w 50 ft by 150 ft n, por blk 329, and imps .. 9 92

4407 Clara Adler—Pce of ld beg at a pt on the w l of Paris st, 75 ft s fm Buena Vista ave, th s 25 ft by 116 ft w, por blk 329, and imps ..... 2 83

4407 Clara Adler—Pers prop .... 2 16

BLOCK 330

4434 J S and Maria M Fitz—Pce of ld beg at the nw cor of Paris and R R ave, th n 25 ft by 116 ft deep, w, por of blk 330 and imps ..... 3 47

4448 Anna V Riley—In Powers Tract, map filed of record in the office of the Recorder of Alameda Co n 24 ft of lot 7, blk E-340, and imps .... 6 30

BLOCK 332.

4494 Lillian Cook—In Encinal Home Lots, map filed of record in the office of the Recorder of Alameda Co, lots 32-33, blk 342, and imps 4 13

4495 H C Hacke—In Encinal Home Lots, map filed of record in the office of the Recorder of Alameda Co, lots 37 to 40 and lots 57 to 60, blk 332, imps and pers prop ..... 3 81

4515 Theresa G Grown—In Encinal Home Lots, map filed of record in the office of the Recorder of Alameda Co, w 54 ft of lots 67 to 70 and w 54 ft of the n 15 ft of lot 66, blk 332, and imps.. 3 40

BLOCK 335.

4555 Elizabeth Westgate—In Oak Park Tract, map filed of record in the office of the Recorder of Alameda Co, pce of ld beg at a pt on the w l of Paris st, 95 ft s fm Encinal ave, th s 50 ft by 100 ft w, por blk 1-335, and imps ..... 33 11

4551 Elizabeth Westgate — Pers prop ..... 4 60

BLOCK 337.

4588 Arthur M Hickox—In Oak Park Tract, map filed of record in the office of the Recorder of Alameda Co, lot 12 and w 16 ft of lot 13, blk 0-337 ..... 9 20

BLOCK 340.

4616 A Hotchkiss — In Pacific Land Investment Co, Tract, map filed of record in the office of the Recorder of Alameda Co, lot 1, blk 3-340, and imps ..... 21 32

4634 Charles E Pesoli—In Pacific Land Investment Co Tract, map filed of record in the office of the Recorder of Alameda Co, lot 14, blk 3-340 ..... 16 00

4635 Louisiana Mathieu—In Pacific Land Investment Co Tract, map filed of record in the office of the Recorder of Alameda Co, lot 16, blk 3-340, imps and pers prop .. 3 81

BLOCK 343.

4676 Elizabeth Metzger—Mortgagee's interest in Fitch Tract, map filed of record on the office of the Recorder of Alameda Co, lots 19 and 20 blk 22-343 ..... 17 58

4684 E L Bailey—In Fitch Tract, map filed of record in the office of the Recorder of Alameda Co, lots 43 and 44, blk 22-343, and imps ..... 20 22

4684 E L Bailey—Pers prop .... 2 16

BLOCK 344.

4695 H A Cohen—In Fitch Tract, map filed of record in the office of the Recorder of Alameda Co, pce of ld beg at a pt on the s l of Santa Clara ave 70 ft e fm Morton st, th e 40 ft by 140 ft s, por blk 31-344, and imps 34 66

BLOCK 345.

4726 John Steuben — In Fitch Tract, map filed of record in the office of the Recorder of Alameda Co, n 75 ft of lots 10, 11 and 12, blk 20-345, and imps ..... 8 37

4727 C W Shippy—Mortgagee's interest in Fitch Tract, map filed of record in the office of the Recorder of Alameda Co, n 75 ft of lots 10, 11 and 12, blk 20-345.. 16 00

4746 Theresa Walsh — In Fitch Tract, map filed of record in the office of the Recorder of Alameda Co, lots 42 and 43, blk 20-345, and imps... 1 28

4749 M E Ackerson—In Fitch Tract, map filed of record in the office of the Recorder of Alameda Co, lot 47, blk 20-345, and imps ..... 7 00

BLOCK 346.

4767 James Watkins—In Fitch Tract, map filed of record in the office of the Recorder of Alameda Co, n 20 ft of lot 21, blk 27-346, and imps.... 7 00

4776 Melissa E Tuttle—In Fitch Tract, map filed of record in the office of the Recorder

of Alameda Co, pce of ld beg at a pt on the n l of Santa Clara ave 125 ft e fm Sherman st, th e 25 ft by 127½ ft n, blk 27-346, and imps .... 8 47

BLOCK 317.

4796 A R Palmer — In Fitch Tract, map filed of record in the office of the Recorder of Alameda Co, n 50 ft of lots 1 to 6, blk 26-347, and imps .... 9 57

4798 Phillip Flatow — In Fitch Tract, map filed of record in the office of the Recorder of Alameda Co, lot 56, s 10 ft of lots 1 to 6 and n 5 ft of lot 55, blk 26-347, imps and pers prop .... 5 47

4806 Mary H Eldridge—In Fitch Tract, map filed of record in the office of the Recorder of Alameda Co, lots 15 and 16, and n 10 ft of lot 17.

BLOCK 354.

4930 C. LeCroix—In Fitch Tract, map filed of record in the office of the Recorder of Alameda Co, lot 7 and w 8¼ ft of lot 8, blk A-354, and imps .... 17 58

4945 J H Lewis—In Fitch Tract, map filed of record in the office of the Recorder of Alameda Co, lot 26, blk A-354 .... 3 61

BLOCK 356.

4965 James Lee Ransom — In Powers Tract, map filed of record in the office of the Recorder of Alameda Co, lot 3 and e 13 ft of lot 2, blk G-356, and imps .... 6 67

BLOCK 361.

5030 Perata Brothers—Tract of ld bd n by Eagle ave, e by center l of Morton st, s by center l of Buena Vista ave and w by Taylor and Page Tract and ld of F Fappiano, por of blk B-361 .... 31 55

BLOCK 367

5090 F Spangenberg—Mortgagee's interest in Taylor & Page Tract, map filed of record in the office of the Recorder of Alameda Co, s 22 6-12 ft of lot 4, and n 11 ft of lot 5, blk 34-367 .... 25 34

5101 C T Hoffman—Mortgagee's interest in Taylor & Page Tract, map filed of record in the office of the Recorder of Alameda Co, s 32 2-12 ft of lot 5, blk 34-367 .... 16 03

BLOCK 368

5145 Ada B Barnum—In Fitch Tract, map filed of record in the office of the Recorder of Alameda Co, lots 12 to 46, blk 28-368, and imps .... 47 86

5145 Ada B Barnum—Pers prop .... 3 81

5146 Mary E Sinnett—In Fitch Tract, map filed of record in the office of the Recorder of Alameda Co, lots 47 and 48, blk 28-368, and imps .... 16 44

BLOCK 369

5155 Eliza E Hill—In Fitch Tract, map filed of record in the office of the Recorder of Alameda Co pce of ld beg at a pt of the s l of Santa Clara ave 50 ft e fm Bay st, th E 33 4-12 ft by 140 ft s, por of blk 19-369, imps and pers prop .... 2 99

5187 Hugh Moffatt—In Fitch Tract, map filed of record in the office of the Recorder of Alameda Co, lot 49, and s ½ of lot 50, blk 19-369, and imps .... 8 47

BLOCK 371.

5200 Martha L Adams—In Bay Side Tract, map filed of record in the office of the Recorder of Alameda Co, lot 3 and n 5 ft of lot 4, blk 371, imps and pers prop .... 6 30

5202 A R Byrkett—Mortgagee's interest in Bay Side Tract, map filed of record in the office of the Recorder of Alameda Co, lot 3 and n 5 ft of lot 4, blk 371 .... 33 11

5214 W Minium—In Bay Side Tract, map filed of record in the office of the Recorder of Alameda Co, n 5 ft of lot 31 and s 45 ft of lot 32, blk 371, and pers prop .... 5 47

5237 Alice M P Baker—In Bay Side Tract map filed of record in the office of the Recorder of Alameda Co, lot 35, s 5 ft of lot 36 and n 5 ft of lot 34, blk 371, and imps .... 11 37

5237 Alice M P Baker, pers prop .... 8 78

5241 Maud E Hugher—In Bay Side Tract, map filed of record in the office of the Recorder of Alameda Co, lot 39, block 371 .... 16 03

BLOCK 373.

5262 Mary W Kincaid—In Teutonia Park Homestead, map filed of record in the office of the Recorder of Alameda Co, pce of ld beg at a pt on the e l of St Charles st, 200 ft s fm Central ave, th s 400 ft by 100 ft e, por of blk 15-373 .... 83 10

5263 Mary W Kincaid—In Teutonia Park Homestead, map filed of record in the office of the Recorder of Alameda Co, pce of ld beg at a pt 150 ft n fm Kings ave and 100 ft e fm St. Charles st, th e 50 ft by n 250 ft, por of blk 15-373 .... 4 13

5281 H M Landesberger—Mortgagee's interest in Teutonia Park Homestead map filed of record in the office of the Recorder of Alameda Co, pce of ld beg at a pt on the w l of Bay st, 150 ft n fm Kings ave, th n 50 ft by 150 ft w, por of blk 15-373 .... 14 48

BLOCK 376.

5354 Clay P Goodinz—In Taylor & Page Tract, map filed of record in the office of the Recorder of Alameda Co, lot 11 blk K-376 .... 8 27

BLOCK 377.

5374 Catherine Steffins—In Taylor & Page Tract, map filed of record in the office of the Recorder of Alameda Co, n 115 ft of lot 21 and n 115 ft of w 10 ft of lot 20, block G-377, and imps .... 8 10

5375 Gesine Steffins—In Taylor & Page Tract map filed of record in the office of the Recorder of Alameda Co, w 20 ft of n 115 ft of lot 19 and e 15 ft of n 115 ft of lot 20, blk G-377, and imps .... 6 67

BLOCK 378

5395 Samuel Dinkenspiel — In Taylor & Page Tract re-sub, map filed of record in the office of the Recorder of Alameda Co, lot 9, blk H-378 .... 2 83

BLOCK 383

5460—R A Peckett—In Bartlett Tract, near Mastick map filed of record in the office of the Recorder of Alameda Co, w 41 41-100 ft of lot 9, blk K-383 .... 1 23

5454 W R Pease—In Bartlett Tract, near Mastick map filed of record in the office of the Recorder of Alameda Co, pce of ld beg at the sw cor of Eagle ave and St Charles st, th s 37 6-12 ft by 129 11-12 ft deep w, por of lots 14, 15 and 16 blk K-383, and imps .... 15 25

5460 H Sevening et al—Trustees mortgagee's interest in Bartlett Tract, near Mastick, map filed of record in the office of the Recorder of Alameda Co, lot 8, blk K 383 .... 4 39

BLOCK 384.

5482 A. R. Heminover—Mortgagee's interest in Bartlett Tract nr Mastick, map filed of record in the office of the Recorder of Alameda Co, pce of ld beg at the s w cor of St Charles st and Buena Vista ave, th s 50 ft by 129 11-12 ft deep w por of lots 14, 15 and 16, blk L-384 .... 15 25

BLOCK 387.

5539 M H Eldridge—In Bartlett Tract, near Mastick, map filed of record in the office of the Recorder of Alameda Co, pce of ld beg at a pt on the s l of Pacific ave, 136¼ ft w fm St. Charles st, th w 74 8-12 ft by 150 ft s, por of blk M-387 .... 5 93

BLOCK 388.

5571 Alameda Savings Bank—Mortgagee's interest in Encinal Park Tract, map filed of record in the office of the Recorder of Alameda Co, lot 56, blk 388 .... 11 37

BLOCK 389.

[illegible] C E Bawden—Mortgagee's interest. In Encinal Park Tract, map filed of record in the office of the Recorder of Alameda Co, n 45 ft of lots 18 and 19, blk 389 .... 15 25

5611 California Conference Association—In Encinal Park Tract, map filed of record in the office of the Recorder of Alameda Co, lot 33, blk 389, and imps .... 17 58

BLOCK 391.

5664 Alameda Building and Loan Assn—Mortgagee's interest, pce of ld beg at a pt on the n line of Taylor ave, 267 ft e fm McPherson st, th e 33 ft by 123 8½-12ft n por of blk 391 .... 15 25

5685 Leah F Mott—In Vischer Tract, map filed of record in the office of the Recorder of Alameda Co, lots 45 and 46, blk 391 .... 11 37

BLOCK 393

5792 Ada F Volkers—In Encinal Park Tract, map filed of record in the office of the Recorder of Alameda Co, e 30 ft of w 40 ft of lot 160, blk 393, and imps .... 5 94

5799 Lizzie Walls—In Encinal Park Tract, map filed of record in the office of the Recorder of Alameda Co, lot 167, blk 393 and imps .... 6 71

5800 Elvina C Hewett—Mortgagee's Interest, In Encinal Park Tract, map filed of record in the office of the Recorder of Alameda Co, lot 167, blk 393 .... 31 55

5806 J S Hanley—In Encinal Park Tract, map filed of record in the office of the Recorder of Alameda Co, pce of ld beg at a pt on the n l of Louise st 227 ft w fm St Charles st, th w 46 93½-100 ft by 100 ft n, por of lot 172, blk 393 .... 6 71

5808 J P McFeron—In Encinal Park Tract and in Fitch Tract, map filed of record in the office of the Recorder of Alameda Co, pce of ld beg at a pt on the n l of Louise st, 180 ft w fm St Charles st, th w 47 ft by 100 ft n, por of blk 393 .... 6 71

BLOCK 394

5831 Otto A Bremer—In Teutonia Park Homestead, map filed of record in the office of the Recorder of Alameda Co, pce of ld beg at the s e cor of Kings ave and Christian st, th e 75 ft by 135 ft deep s, por of blk 394 imps and pers prop .... 2 16

5843 Elizabeth A Rommel—In Teutonia Park Homestead, map filed of record in the office of the Recorder of Alameda Co, pce of ld beg at a pt on the w l of St Charles st, 273 1-6 ft s fm Kings ave, th s 100 ft by 126 ft, w por of blk 394, and imps .... 17 89

5846 Louise M Bartlett—In Teutonia Park Homestead, map filed of record in the office of the Recorder of Alameda Co, tract of ld bd n by land of D L Randolph, e by St Charles st, s by San Francisco Bay and w by land of Charles A Hooper, por of blk 394, and imps .... 35 64

5846 Louise M Bartlett—Tract of tide lds, bounded n by high lds of Alameda, e by ld of D L Randolph, s by ld of H W Carpentier and w by ld of Charles A Hooper, por of blk 394 .... 122

BLOCK 396.

5853 George Koppitz—In Encinal Park Tract, map filed of record in the office of the Recorder of Alameda Co, lot 141, blk 396 and imps .... 16 81

5856 F G Brane—In Encinal Park Tract, map filed of record in the office of the Recorder of Alameda Co, N 40 ft of lot 144, blk 396 and imps and pers prop .... 2 98

BLOCK 399

5949 James W Maguire—In Encinal Park Tract, map filed of record in the office of the Recorder of Alameda Co, lot 104, blk 399 and imps .... 10 28

5950 Germania Building & Loan Assn—Mortgagee's interest, In Encinal Park Tract, map filed of record in the office of the Recorder of Alameda Co lot 104, blk 399 .... 7 03

5953 Henry Ward—In Encinal Park Tract, map filed of record in the office of the Recorder of Alameda Co, lot 106, blk 399 and imps and in Oak Shade Tract, map filed of record in the office of the Recorder of Alameda Co, n 15 ft of e 67 ft of lot 13, blk 21-399, poll tax 1906 .... 4 50

5961 Remillard Brick Company — A strip of ld lying s of lot 112, Encinal Park Tract, por of blk 399 .... 2 06

5970 Continental Building and Loan Association—Mortgagee's interest in Oak Shade Tract, map filed of record in the office of the Recorder of Alameda Co, lot 11 and w 14 ft of lot 12, blk 21-399 .... 48 63

BLOCK 401.

5987 Lucinda Shead — In Oak Shade Tract, map filed of record in the office of the Recorder of Alameda Co, lots 5 and 6, blk 20-401 .... 4 13

5988 Lucinda Shead — In Oak Shade Tract, map filed of record in the office of the Recorder of Alameda Co, lots 7 and 8, blk 20-401 .... 4 13

5989 Lucinda Shead — In Oak-Shade Tract, map filed of record in the office of the Recorder of Alameda Co, lots 9 and 10, blk 20-401, and imps .... 8 43

5990 Lucinda Shead — In Oak Shade Tract, map filed of record in the office of the Recorder of Alameda Co, lot 11 and e 10 ft of lot 12, blk 20-401 .... 3 03

BLOCK 404.

6024 Duncan E McKinley — In Oak Shade Tract, map filed of record in the office of the Recorder of Alameda Co, lots 3, 4, 5 and 6, blk 17-404, and imps .... 4 13

BLOCK 405

6035 Louis N Ritzan—Pce of ld beg at a pt on the n l of Taylor ave, 167 ft w fm McPherson st, th w 50 ft by 110 ft n, por blk 16-405, imps and pers prop .... 2 16

6036 E A Fisher—Mortgagee's interest in pce of ld beg at a pt on the n l of Taylor ave, 167 ft w fm McPherson st, th w 50 ft by 110 ft n, por blk 16-405 .... 15 25

BLOCK 407.

6089 Charles E Wehn—In Mastick Property, map filed of record in the office of the Recorder of Alameda Co, w ½ lot 6, blk B-407, and imps .... 1 95

BLOCK 414.

6124 Theodore Meetz Tract of land bd n by Pacific ave, e by ld of E B Mastick, s by ld of C P R R Co, w by ld of C P R R Co, blk 414 .... 1 28

6138 Geneva S Smith—Pce of ld beg at a pt on the n l of R R ave 205 6-12 ft e fm Concordia st, th e 33 4-12 ft by 150 ft n, por blk 414, and imps .... 23 01

BLOCK 415.

6157 Peter Hume—In Shepardson Tract, map filed of record in the office of the Recorder of Alameda Co, lot 7, blk E-415 .... 8 61

BLOCK 419.

6195 F H Lockwood—Pce of ld beg at a pt on the n l of Haight ave 233 ft e fm Webster st, th e 43 8½-12 ft by 65 ft n, por blk 419, imps and pers prop .... 3 83

BLOCK 420.

6232 George V Hicks—Pce of ld beg at a pt on the n l of Santa Clara ave 103 4-12 ft w fm Prospect st, th w 33 4-12 ft by 140 ft n, por blk 420, and pers prop .... 2 10

6235 Ella Haley et al—Pce of ld beg at a pt on the n l of Santa Clara ave 170 ft w fm Prospect st, th w 50 ft by 140 ft n, por blk 420, imps and pers prop .... 2 91

6269 Annie Theobold—Pce of ld beg at a pt on the s l of Haight ave, 450 ft w fm Prospect st, th w 120 ft by 280 ft s, por blk C-420, and imps .... 34 56

BLOCK 425.

6313 Eckers W Newell—Pce of ld beg at a pt on the s l of Central ave 625 ft w fm Prospect, th w 20 ft by 350 ft s, por blk 425 .... 5 16

BLOCK 428.

6402 Joseph Williams—Pce of ld beg at a pt on the s l of Haight ave 181 ft e fm 3d ave, th e 30 6-12 ft by 10[illegible] 9-12 ft s, por blk 428, imps and poll tax 1906 .... 4 50

6413 Alice C Knight—Pce of ld beg at a pt on the s l of Haight ave 72 ft e from Third ave, th e 36 ft by 10[illegible] 9-12 ft s, por blk 428 and imps .... 4 38

6433 Ada Bird—Pce of ld beg at the ne cor of Haight ave and Sixth st, th e 45 ft by 135 ft deep n, por blk 429 and imps .... 12 14

6433 Ada Bird—Pers prop .... 2 16

BLOCK 429.

6448 Laza Peletier—Pce of ld beg at a pt on the n l of Haight ave 306 9-12 ft e fm Third ave, th e 32 ft by 120 ft n, por blk 429, and imps .... 1 95

BLOCK 430.

6466 Melissa E Tuttle—Pce of ld beg at a pt on the n l of R R ave, 45 ft e fm Sixth st, th e 35 ft, n 150 ft, w 80 ft, s 30 ft, e 45 ft, s 120 ft to beg, por blk 430, and imps .... 12 82

6467 L P Tuttle—Pce of ld beg at a pt on the n l of Railroad av 80 ft e fr Sixth st extended, th e 40 ft by 150 ft n, per blk 430 and imps .... 13 10

BLOCK 432.

6509 E Metzger—Mortagee's interest, in Shepardson Tract, map filed of record in the office of the Recorder of Alameda Co, pce of ld beg at the nw cor of Buena Vista av and Webster st, th n 40 ft by 125 ft deep w, por of blk C-432 .... 8 27

BLOCK 433.

6525 John Healey—In Shepardson Tract map filed and of record in the office of the Recorder of Alameda Co, lot 8, blk D-433 and imps and poll tax 1906 .... 4 50

BLOCK 437.

6558 E B Lovejoy—In Map of Meetz property, map filed of record in the office of the Recorder of Alameda Co, lot 5, blk 437 and imps .... 5 16

BLOCK 439

6595 John Bixby — Mortgagee's interest in Teutonia Park Homestead, map filed of record in the office of the Recorder of Alameda Co, pce of ld beg at a pt on the n l of Haight av 133 3-12 ft e from Fifth st, th e 66 ft by 135 ft n, por of blk 1-439 .... 8 27

BLOCK 442

6641 Melissa E Tuttle—In Teutonia Park Homestead, sub of lot 9, map filed of record in the office of the Recorder of Alameda Co, pce of ld beg at a pt on the w l of Third ave, 35 ft n fm Taylor ave, th n 35 ft by 102 6-12 ft w, por of lot 9 blk 442, and imps .... 8 84

6645 M E Ackerson—In Teutonia Park Homestead, sub of lot 9, map filed of record in the office of the Recorder of Alameda Co, pce of ld beg at pt on the n l of Taylor ave, 214 2½-12 ft w fm Sixth st, th w 33 ft by 100 6-12 ft n, por of lot 9 blk 442 and imps .... 9 57

BLOCK 446.

6735 P J Winters—In Damon's West End Tract, map filed of record in the office of the Recorder of Alameda Co, lot 7, w ½ blk B-446, and imps and poll tax 1906 .... 4 50

6740 L H Werson—In Damon's West End Tract, map filed of record in the office of the Recorder of Alameda Co, lot 12 and w 16⅔ ft of lot 11 w ½ blk B-446, and imps and poll tax 1906 .... 4 50

6744 Jennie M Kemper—Mortgagee's interest in Damon's West End Tract, map filed of record in the office of the Recorder of Alameda Co, lot 14, w ½ blk B-446 .... 7 75

6748 J H Remmers—In Damon's West End Tract, map filed of record in the office of the Recorder of Alameda Co, pce of ld beg at the se cor of Taylor and First aves, th s 48¼ ft by 146 8-12 ft deep e, por of w ½ blk B-446, and imps .... 4 48

BLOCK 447.

6774 San Francisco Savings Union — Mortgagee's interest in Damon's West End Tract map filed of record in the office of the Recorder of Alameda Co, lot 14, w ½ blk C-447 .... 16 03

BLOCK 448

6812 Thomas W Steele—Pce of ld beg at a pt on the w l of Second ave, 94 3-12 ft n fm Santa Clara ave, th n 50 ft by 102 ft w, por blk 17-448, and imps and poll tax 1906 .... 4 50

6814 James J Thatcher—Mortgagee's interest, pce of ld beg at a pt on the w l of Second ave, 94 3-12 ft n fm Santa Clara ave, th n 50 ft by 102 ft w, por of blk 17-448 .... 5 94

BLOCK 457.

6887 San Joaquin Valley Land and Investment Company—In town of Woodstock, map filed of record in the office of the Recorder of Alameda Co, lot 3, blk 33-457 .... 2 06

BLOCK 458

6890 San Joaquin Valley Land and Investment Company—In town of Woodstock, map filed of record in the office of the Recorder of Alameda Co, lot 1, blk 32-458 .... 2 06

6894 Z Crowell—In town of Woodstock, map filed of record in the office of the Recorder of Alameda Co, lots 5-8, blk 32-458 .... 3 61

BLOCK 463.

6908 Alameda Savings Bank—Mortgagee's interest in re-subdivision of Haight Tract, map filed of record in the office of the Recorder of Alameda Co, lot 34, blk A-463 .... 3 61

6911 M L Wicks—In re-subdivision of Haight Tract map filed of record in the office of the Recorder of Alameda Co, lot 11, blk A-463 .... 3 61

6940 Robert S Grant—In re-subdivision of Haight Tract, map filed of record in the office of the Recorder of Alameda Co, lot 35, blk A-463, imps and pers prop .... 2 16

BLOCK 464.

6946 John J Ryder—In re-subdivision of Haight Tract, map filed of record in the office of the Recorder of Alameda Co, lot 5, blk B-464 .... 3 61

BLOCK 466.

6966 A C Hammond Jr—In re-subdivision of Haight Tract, map filed of record in the office of the Recorder of Alameda Co, lot 10, blk D-466 .... 5 94

BLOCK 497

7028 San Joaquin Valley Land Investment Company — In Town of Woodstock, map filed of record in the office of the Recorder of Alameda Co, lots 6 to 12, blk 16-497, and imps .... 19 13

7041 F A Dennison—Undivided ½ interest in Tide Lands, map filed of record in the office of the Recorder of Alameda Co, s ½ lot 18 in sec 10, tp 2 s, r 4 w, contg 5 acres .... 2 06

7042 Florence A Brown and Susan Smith—In Tide Lands, map filed of record in the office of the Recorder of Alameda Co, ne por of lot 31, in sec 18, tp 2 s, r 3 w, contg 9 27-100 acres .... 3 61

7048 Ida Hogdon—In Tide Lands, map filed of record in the office of the Recorder of Alameda Co, s ½ lot 17 in sec 10, tp 2 s, r 4 w, contg 10 acres .... 3 61

7048 Ida Hogdon—In Tide Lands, map filed of record in the office of the Recorder of Alameda Co, e ½ of n½ of lot 17, in sec 10, tp 2 s, r 4 w, contg 2 72-100 acres .... 9 81

7050 Betty Hayes McMullen—In Tide Lands, map filed of record in the office of the Recorder of Alameda Co, w por of lot 21, in sec 11, tp 2 s, r 4 w, contg 2 50-100 acres .... 4 88

7061 H W Bishop—In Tide Lands, map filed of record in the office of the Recorder of Alameda Co, lots 14, 15, 17, 18, 19, and 31 in sec 13, tp 2 s, r 4 w, contg 28 23-100 acres .... 12 92

7071 August Ponig — Mortgagee's interest in Tide Lands, map filed of record in the office of the Recorder of Alameda Co, lot 3½ in sec 19, tp 2 s, r 3 w .... 1 28

7088 Edwin A Cleveland—Tract of ld bd n by marsh ld, e by ld of Luida E and W A Cleveland, s by ld of M Silva, w by ld of W A Cleveland, contg 21 acres, imps and poll tax, 1906 .... 4 50

7106 A L Stone Company—In Tide Lands, map filed of record in the office of the Recorder of Alameda Co, n½ lot 15 in sec 30, tp 2 s, r 3 w, contg 10 50-100 acres .... 3 61

7112 Hattie M Kearney—pce of marsh ld beg at the ne cor of lot 39, Whitcher's survey of 4 acre lots, th easterly 260 ft, more or less to w l of Tide Lands survey, th southerly along last mentioned l 466 feet, more or less to e l of lot 41 (extended), th w 250 ft, more or less, to sw cor of lot 41, th at r angles 466 ft to beg, contg 2 75-100 acres .... 2 00

7125 Warren Cheney—In Map of Alameda Marsh Land, map filed of record in the office of the Recorder of Alameda Co, tract 10, contg 1 30-100 acres .... 9 82

7129 J G McCraith et al—In Map of Alameda Marsh Lands, map filed of record in the office of the Recorder of Alameda Co, Tract 13, contg 52-100 acres .... 2 83

7129 J C McCraith et al—In Map of Alameda Marsh Lands, map filed of record in the office of the Recorder of Alameda Co, tract 15, contg 42-100 acres .... 2 83

7150 Eliza A Kroll—In Map of Alameda Marsh Lands, map filed of record in the office of the Recorder of Alameda Co, tract 38, contg 06-100 acres .... 1 28

BERKELEY

BLOCK 1433.

8034 Annie Coleman—In Santa Fe Tract No. 5, map filed of record in the office of the Recorder of Alameda Co, lot 1, blk 5-1433 .... 18 82

8049 William Parrott—In Santa Fe Tract No. 5, map filed of record in the office of the Recorder of Alameda Co, lot 21, blk 5-1433 .... 12 16

BLOCK 1436.

8071 W Hessler—Mortgagee's interest in Paradise Park, map filed of record in the office of the Recorder of Alameda Co, lot 7, blk J-1436 .... 7 16

BLOCK 1445.

8102 J W Brown—In Herzog Tract (subdivided) map filed of record in the office of the Recorder of Alameda Co, lot 11, blk 9-1446 .... 7 36

BLOCK 1446.

8107 Maria Eberling—In Herzog Tract (subdivided) map filed of record in the office of the Recorder of Alameda Co, lot 14, blk 10-1446, and imps .... 9 05

8107 Maria Eberling—In Herzog Tract (subdivided) map filed of record in the office of the Recorder of Alameda Co, lot 15, blk 10-1446 .... 5 16

BLOCK 1452.

8118 Edwina M Norton—In Rock Island Tract, map filed of record in the office of the Recorder of Alameda Co, lot 20, blk 1452 .... 7 16

8118 Edwina M Norton—In Rock Island Tract, map filed of record in the office of the Recorder of Alameda Co, lot 21, blk 1452 .... 7 16

BLOCK 1516

8186 Ada, Irene and Alphues S Burgers—In Potts tract (Map No. 3) map filed of record in the office of the Recorder of Alameda Co, n 29 ft of lot 18 blk 1516 and imps .... 5 54

8196 A. A. Michel—In Teachers' tract (amended map), map filed of record in the office of the Recorder of Alameda Co, lot 8 blk C-1516 .... 5 50

8197 Mary A. Dallas—In Teachers' Tract (Amended Map), lot 8½, blk C-1516 .... 5 50

BLOCK 1520

8219 Anders Ponten—In Harmon Tract, map filed of record in the office of the Recorder of Alameda Co, lot 1 and e ½ of lot 2 blk B-1520, imps and pers prop .... 4 04

BLOCK 1521.

8248 Joshua H. Ollson—In Harmon Tract, map filed of record in the office of the Recorder of Alameda Co, lots 5 and 6 blk A-1521 and imps .... 21 48

8264 J. I. and Lizzie Soun—In Harmon Tract, map filed of record in the office of the Recorder of Alameda Co, e 39 8-12 ft of lot 18, blk A-1521, and imps .... 10 43

BLOCK 1522.

8282 R. E. Nickel—Mortgagee's interest in Paradise Park, map filed of record in the office of the Recorder of Alameda Co pce of ld beg at a point on the s l of Alcatraz ave, 287 6-12 ft e fm Calais st, th e 37 6-12 ft by 139 ft, s por of blk B-1522 .... 6 38

8283 Fred Shreve—In Paradise Park, map filed of record in the office of the Recorder of Alameda Co, pce of ld beg at a point on the n l of Fulton st, 250 ft w fm Paradise st, the w 45 ft by 181 ft deep, n por of lot 18, blk B-1522, and imps .... 9 53

8287 Alfred W. Cooper—In Paradise Park, map filed of record in the office of the Recorder of Alameda Co, w 5 ft of s 131 ft of lot 18 and e 30 ft of s 131 ft of lot 19, blk B-1522, imps and pers prop .... 3 16

8290 Marvin Howard—In Paradise Park, map filed of record in the office of the Recorder of Alameda Co, w 35 ft of S 131 ft of lot 20, blk B-1522, imps and pers prop .... 2 28

8300 Louisa Nichols—In Paradise Park, map filed of record in the office of the Recorder of Alameda Co, e 37½ ft of lot 7 and n 4 ft of e 37½ ft of lot 18, blk B-1522, and imps .... 9 86

8300 Louisa Nichols—Pers prop .... 2 28

BLOCK 1523.

8330 Philip J. Riter—In Paradise Park, map filed of record in the office of the Recorder of Alameda Co, pce of ld beg at a point on the w l of King st, 90 ft s fm Felton st, the s 45 ft by 112 ft, w por of lots 10, 11 and 12, blk G-1523, imps and pers prop .... 2 23

8345 Henry A. McCall—In Paradise Park, map filed of record in the office of the Recorder of Alameda Co, lot 21, blk G-1523, and imps .... 7 50

BLOCK 1524.

8353 Susan T. Pearsoll—In Paradise Park, map filed of record in the office of the Recorder of Alameda Co, lots 1, 2 and 3, blk F-1524, and imps .... 22 14

8354 J. W. Holmes—Mortgagee's interest in Paradise Park, map filed of record in the office of the Recorder of Alameda Co, lots 1, 2 and 3, blk F-1524 .... 33 80

8355 B. P. Lapachet—In Paradise Park, map filed of record in the office of the Recorder of Alameda Co, triangular s 105 ft of lot 15 blk F-1524 .... 23 81

BLOCK 1526.

8379 Mary B. Thoms—In Santa Fe Tract No. 5, map filed of record in the office of the Recorder of Alameda Co, lot 8, blk 2-1526, imps and pers prop .... 4 06

8389 E. A. Lemt—Mortagee's interest in Santa Fe Tract No. 5, map filed of record in the office of the Recorder of Alameda Co, lot 17, blk 2-1526 .... 13 83

8394 G. E. Channing—Mortagee's interest in Santa Fe Tract No. 6, map filed of record in the office of the Recorder of Alameda Co, lot 5, blk 2-1526 .... 8 27

BLOCK 1527.

8481 H. L. Wakefield—In Poirier Tract, map filed of record in the office of the Recorder of Alameda Co. lots 22 and 23, blk 1-1527 .... 38 80

BLOCK 1529.

8472 Frances L. Arens—In Map of Edgewood Park, map filed of record in the office of the Recorder of Alameda Co, lot 1, blk 1-1529 .... 8 27

8479 Philip Helm—In Map of Lorin Villa Tract, map filed of record in the office of the Recorder of Alameda Co, lot 18, blk 1529, and imps. 7 11

8488 Heirs of Catherine Dwyer—Map in partition, lands of Ann Dwyer, deceased, map filed of record in the office of the Recorder of Alameda Co, s 76 20-100 ft of lot 4, blk 1529 .... 7 16

BLOCK 1530.

8504 O. A. Rudolph—In Amended Map of the Central Park, map filed of record in the office of the Recorder of Alameda Co, pce of ld beg at a point on the n l of Harmon st, 210 ft w fm Adeline st, the w 40 ft by 141 ft deep, n por of blk 2-1530, and imps .... 10 49

BLOCK 1531.

8544 Margaret E. Fairbanks—Mortgagee's interest in Regent St Homestead, map filed of record in the office of the Recorder of Alameda Co, w 30 ft of e 60 ft of lot 128, blk 1531 .... 9 05

BLOCK 1533.

8573 Mary A. Ward—In Regent St Homestead, map filed of record in the office of the Recorder of Alameda Co. s 45 25-100 ft of lot 61, blk 1533 .... 13 82

BLOCK 1534.

8581 Laura A. Graves—In Regent St Homestead, map filed of record in the office of the Recorder of Alameda Co, w 40 ft of lot 57 and n 25 ft of w 40 ft of lot 58, blk 1534, and imps .... 5 55

8590 Leslie Roberts—In Regent st Homestead, map filed of record in the office of the Recorder of Alameda Co, e 40 ft of lot 57 and n 25 ft of e 40 ft of lot 58, blk 1534 and imps .... 25 48

8590 Leslie Roberts—Pers prop .... 2 28

BLOCK 1535

8603 Florence L Williamson—In Harmon Tract, map filed of record in the office of the Recorder of Alameda Co, lot 3, blk D-1535 and imps .... 8 83

8606 John G Leaf—In Harmon Tract, map filed of record in the office of Recorder Alameda Co, e 33 4-12 ft of lot 5, blk D-1535 .... 8 83

8623 Thomas Foster—In Regent st Homestead, map filed of record in the office of the Recorder of Alameda Co, pce of ld beg at a pt on the w l of King st 44 ft s from Fairview st th s 43 6 ft by 80 ft w, por of lots 7 and 8 blk D-1535, imps and pers prop .... 4 00

8638 Maria R Rhodes—In Regent st Homestead, map filed of record in the office of the Recorder of Alameda Co, w 60 ft of lots 5 and 6, blk 1535 and imps .... 5 55

BLOCK 1536

8648 Elvin F. Austin—In Harmon Tract, map filed of record in the office of the Recorder of Alameda Co, lot 5, blk C-1536 and imps .... 3 84

8648 Elvin F Austin—Pers propr. 4 05

BLOCK 1538.

8684 Mary W Springer—In Dohr Tract, subs A and B, lot 3, map filed of record in the office of the Recorder of Alameda Co, lots 24 and 25, blk A-1538 .... 2 17

8689 Ann M Johnson—In Dohr Tract, subs A and B, lot 3, map filed of record in the office of the Recorder of Alameda Co, lot 32, blk A-1538 .... 3 00

8705 Sarah Johnston—In Dohr Tract, subs A and B, lot 3, map filed of record in the office of the Recorder of Alameda Co, lot 32, blk B-1538 .... 3 83

BLOCK 1541.

8737 A and S Nyman—In Dohr Tract, sub of plot 5 and portion of plot 6, map filed of record in the office of the Recorder of Alameda Co, lot 47, blk 1541 and imps .... 18 82

8743 Otto H Anderson—In Dohr Tract, sub of plot 5 and a portion of plot 6, map filed of record in the office of the Recorder of Alameda Co, lots 55 and 56, blk 1541, imps and pers prop .... 3 16

BLOCK 1543.

8772 Julia Nye — In Harmon Tract, map filed of record in the office of the Recorder of Alameda Co, lot 1, blk E-1543 and imps .... 8 27

8782 Martin Mortensen—In Harmon Tract, map filed of record in the office of the Recorder of Alameda Co, lot 7, blk E-1543 and imps .... 3 61

8799 Isabelle E Farrell—In Harmon Tract, map filed of record in the office of the Recorder of Alameda Co, w 38-51 8-12 ft of lot 20, blk E 1543, imps and pers prop. 3 16

8807 August Peterson—In Regent st Homestead, map filed of record in the office of the Recorder of Alameda Co, n 40 ft of lot 11, blk 1543 and imps .... 6 72

BLOCK 1544.

8835 J E McElroy—Mortgagee's interest in Harmon Tract, map filed of record in the office of the Recorder of Alameda Co, lot 8, blk F-1544 .... 8 68

BLOCK 1545.

8848 F C French and E E Bath—In Harmon Tract, map filed of record in the office of the Recorder of Alameda Co, e 12½ ft of lot 15 and w 25 ft of lot 16, blk H-1545 and imps .... 2 17

BLOCK 1546.

8871 George Baker—In Regent st Homestead, map filed of record in the office of the Recorder of Alameda Co, s 35 3-12 ft of lot 51, blk 1546. 5 17

8871 George Baker—In Regent st Homestead, map filed of record in the office of the Recorder of Alameda Co, n 45 22-100 ft of lot 52, blk 1546 .... 6 72

8874 George Baker—In Regent st Homestead, map filed of record in the office of the Recorder of Alameda Co, w 45 22-100 ft of lot 77, blk 1546 .... 2 83

BLOCK 1549.

8912 Elizabeth J Schetter—In map of Central Park sub of blk 6, map filed of record in the office of the Recorder of Alameda Co, lot 6, blk 6-1549 and imps .... 14 49

8924 Mary M Herrick—In Regent st Homestead, map filed of record in the office of the Recorder of Alameda Co, s 50 6-12 ft of lot 114, blk 1549, imps and pers propr .... 3 16

8929 Catherine Harland—In Regent st Homestead, map filed of record in the office of the Recorder of Alameda Co, w 40 ft of lot 113 and w 40 ft of n 24 9-12 ft of lot 114, blk 1549, imps and pers prop .... 2 28

BLOCK 1552.

8976 Helen Harmon—In amended map of the Newberry Tract, map filed of record in the office of the Recorder of Alameda Co, n 35 ft of the w 77 ft of lot 10, blk T-1552 .... 20 48

8998 South Berkeley Bank—Mortgagee's interest in map of blk 3 and 4, Berkeley Park, map filed of record in the office of the Recorder of Alameda Co, e 112½ ft of lot 12, blk 4-1552 .... 7 11

BLOCK 1553.

9011—Carl L Miller—In amended map of the Newberry Tract, map filed of record in the office of the Recorder of Alameda Co, lot 12, blk Z-1553 and imps .... 8 83

9020 Thomas Heiht—In amended map of the Newberry Tract, map filed of record in the office of the Recorder of Alameda Co, e 40 ft of lot 17, blk Z-1553, imps and pers prop .... 3 16

BLOCK 1554.

9027 Emile Crugi—In amended map of the Newberry Tract, map filed of record in the office of the Recorder of Alameda Co, lots 3 and 4, blk H-1554 and imps .... 12 55

9028 French-American Bank — Mortgagees interest in amended map of the Newberry Tract, map filed of record in the office of the Recorder of Alameda Co, lots 3 and 4, blk H-1554 .... 14 10

9030 Egbert L Hurd—In amended map of the Newberry Tract, map filed of record in the office of the Recorder of Alameda Co, lot 7, blk H-1554 and imps .... 2 17

9030 Egbert L Hurd—Pers prop .... 4 05

9040 C G Meilink—In amended map of the Newberry Tract, map filed of record in the office of the Recorder of Alameda Co, lot 16, blk H-1554 and imps .... 15 48

9040 C G Meilink—Pers prop .... 4 05

9045 H R Hurlburt—In amended map of the Newberry Tract, map filed of record in the office of the Recorder of Alameda Co, s 36 ft of lot 2, blk H-1554 imps and pers prop .... 4 94

BLOCK 1555.

9062 H McCaslin — Mortgagee's interest in amended map of the Newberry Tract, map filed of record in the office of the Recorder of Alameda Co, lot 17, blk F-1555 .... 10 49

BLOCK 1559.

9133 Howard Stillman—In Fairview Park, map filed of record in the office of the Recorder of Alameda Co, lot 13, blk 6-1559 .... 17 15

9156 Gertrude Brown—In Fairview Park, map filed of record in the office of the Recorder of Alameda Co e 20 ft of lot 2 and w 20 ft of lot 3, blk 6-1559 .... 6 72

9161 Anna F Brock—In map of Home View Tract, map filed of record in the office of the Recorder of Alameda Co, lot 34, blk 1559 and imps .... 15 27

BLOCK 1560

917[illegible] Frank L Bateman—In Bateman Tract Map No. 2, map filed of record in the office of the Recorder of Alameda Co, por of blk D-1560 .... 7 16

9182 Kate C Dutton—In Bateman Tract Map No 2, map filed of record in the office of the Recorder of Alameda Co, pce of ld beg at a pt on the s line of Webster st 40 ft e fr Bateman st, th e 40 ft by 100 ft s, por of lots 1-2 and 3, blk C-1560, imps and pers prop .... 4 94

9191 L H McCarthy—In Bateman Tract Map No 2, map filed of record in the office of the Recorder of Alameda Co, lot 23, blk C-1560 .... 17 15

9195 James H Kendall—In Fairview Park, map filed of record in the office of the Recorder of Alameda Co, lots 3 and 4 and e 10 ft of lot 2, blk 7-1560 and imps .... 68 77

9198 James H Kendall—Pers prop .... 4 94

BLOCK 1561.

9208 Berkeley Home Building Association — In Bateman Tract Map No 2, map filed of record in the office of the Recorder of Alameda Co, w 100 ft of lot 1, blk B-1561 and imps .... 4 39

BLOCK 1562

9266 Anna Matskin—Mortgagee's interest in Bateman Tract Map No 2, map filed of record in the office of the Recorder of Alameda Co, lot 31 and n 5 ft of lot 30, blk A-1562 .... 40 46

BLOCK 1563

9287 Emma L Starr—In Plot 75, map filed of record in the office of the Recorder of Alameda Co, pce of ld beg at a point on the s l of Webster st 386 82-100 ft w fr Claremont av, th w 54 ft by 135 ft s, por of blk 1563, imps and pers prop .... 2 28

9291 Jennie P Bonsfield—Mortgagee's interest in Plot 75, map filed of record in the office of the Recorder of Alameda Co pce of ld beg at a pt on the s l of Webster st 440 82-100 ft s fr Claremont av, th w 50 48-100 ft by 135 ft s, por of blk 1563 .... 5 94

9312 George Clark—In Plot 75, map filed of record in the office of the Recorder of Alameda Co, pce of ld beg at a pt 430.06 ft e fr College av and 135 ft s fr Webster st, th w 45 ft by 166 ft s, por of blk 1563 and imps .... 13 32

9320 Lizzie D Smith—In map of Parkside, Claremont, map filed of record in the office of the Recorder of Alameda Co, lot 38, blk 1563 .... 10 49

9320 Lizzie D Smith—In map of Parkside, Claremont, map filed of record in the office of the Recorder of Alameda Co, lot 39, blk 1563 .... 10 49

9321 J A Tobin—In map of Parkside, Claremont, map filed of record in the office of the Recorder of Alameda Co, lot 22, blk 1563 .... 17 15

9321 J A Tobin—In map of Parkside, Claremont, map filed of record in the office of the Recorder of Alameda Co, lot 23, blk 1563 .... 17 15

BLOCK 1564.

9344 T E Armstrong—In Oakvale, Claremont map filed of record in the office of the Recorder of Alameda Co, lots 3 to 32, blk 1564 and imps .... 405 09

9344 T E Armstrong—In Oakvale, Claremont, map filed of record in the office of the Recorder of Alameda Co, lots 34 to 39, blk 1564 .... 60 44

9344 T E Armstrong—Pers prop. 12 93

9347 Gertrude D White—In Oakvale, Claremont, map filed of record in the office of the Recorder of Alameda Co, lot 33, blk 1564 .... 12 16

BLOCK 1566.

9381 J B Gillinas—In Elmwood Park, map filed of record in the office of the Recorder of Alameda Co, lot 8, blk E-1566 .... 1 33

9382 Otto G Tackle—Mortgagee's interest in Elmwood Park, map filed of record in the office of the Recorder of Alameda Co, lot 8, blk E-1566 .... 12 99

9410 Otto G Tackle—Mortgagee's interest in Elmwood Park, map filed of record in the office of the Recorder of Alameda Co, lot 13, blk D-1566 .... 13 82

BLOCK 1567.

9463 Catherine D Burke—In Elmwood Park, map filed of record in the office of the Recorder of Alameda Co, lot 13, blk A-1567, imps and pers prop .... 4 94

9465 F H Deuprey—In Elmwood Park, map filed of record in the office of the Recorder of Alameda Co, lot 14, blk A-1567 and imps .... 22 14

9465 F H Deuprey—Pers prop .... 4 94

BLOCK 1568.

9499 Martha J Smith—In Barry Bangs Tract, Map No 2, map filed of record in the office of the Recorder of Alameda Co, s 110 ft of lot 8, blk K-1568 .... 10 30

9502 Mary J Smith—In Barry Bangs Tract, Map No 2, map filed of record in the office of the Recorder of Alameda Co, s 110 ft of lot 9, blk K-1568 .... 10 60

BLOCK 1570.

9543 Laura McDermitt—In Berry Bangs Tract, map No. 2, map filed of record in the office of the Recorder of Alameda Co, n 50 ft of lot 8, block M-1570 .... 6 72

9555 Jennie Schafer—In Berry Bangs Tract, map No. 2, map filed of record in the office of the Recorder of Alameda Co, lot 17, blk M-1570 .... 5 49

BLOCK 1571.

9579 Frank H Lawton—In Claremont Tract, map filed of record in the office of the Recorder of Alameda Co, w 45 ft of lot 7 and w 45 ft of s 20 ft of lot 6, blk C-1571. 3 00

9580 P B Adrian—Mortgagee's interest in Claremont Tract, map filed of record in the office of the Recorder of Alameda Co, w 45 ft of lot 7 and w 45 ft of s 20 ft of lot 6, blk C-1571 .... 9 44

BLOCK 1572.

9599 Warren G Sanborn—Mortgagee's interest in Claremont Tract, map filed of record in the office of the Recorder of Alameda Co, pce of ld beg at a pt on the s l of Russell st, 80 ft w fm Florence st, th w 45 67-100 ft, s 130 ft, e 23 67-100 ft, n 80 ft, e 22 ft, n 50 ft to beg, por of lots 1 and 2, blk D-1572 .... 23 81

BLOCK 1573.

9636 W B Morris—In Claremont Tract, map filed of record in the office of the Recorder of Alameda Co, lot 30, blk E-1573 .... 18 82

9637 J A West—Mortgagee's interest in Claremont Tract, map filed of record in the office of the Recorder of Alameda Co, lot 30, blk E-1573 .... 7 16

9645 W B Morris—In Claremont Tract, map filed of record in the office of the Recorder of Alameda Co, lot 37, blk E-1573 and imps .... 100 44

9646 W Kohler—In Claremont Tract, map filed of record in the office of the Recorder of Alameda Co, lot 38, blk E-1573 and imps .... 12 94

9651 E D Clarke—In Claremont Tract, map filed of record in the office of the Recorder of Alameda Co, lot 18, blk E-1573, and imps .... 17 98

9651 E D Clarke—Pers prop .... 2 28

9661 J J Benton—In Dutard prop, map filed of record in the office of the Recorder of Alameda Co, lot 2, blk A-1573 .... 7 16

BLOCK 1574.

9671 R Mess—In Map of Home View Tract, map filed of record in the office of the Recorder of Alameda Co lot 6, blk 1574, and imps .... 4 46

9678 Charles L Bateman—In Plot 51, and Vicente Peralta Reservation, map filed of record in the office of the Recorder of Alameda Co, 5 ft strip of ld lying e of ld of Webster, blk 1574 .... 5 50

9682 R L Leod—In Smilie Tract, map filed of record in the office of the Recorder of Alameda Co, lot 8, blk 1574. 17 18

9691 George L Trueblood—In Smilie Tract, map filed of record in the office of the Recorder of Alameda Co, lot 11, blk 1574 .... 17 18

9691 George L Trueblood—In Smilie Tract, map filed of record in the office of the Recorder of Alameda Co, lot 33, blk 1574 .... 6 72

BLOCK 1575

9702 Lillian Sharon—In Dowling Tract, map filed of record in the office of the Recorder of Alameda Co, lot 23 and w 8 33-100 ft of lot 24 blk 2-1575 .... 6 72

BLOCK 1576.

9722 Walter P Woolsey—In Plot 51, map filed of record in the office of the Recorder of Alameda Co, pce of ld beg at a pt on the s l of Webster st, 434 94-100 ft e fm Deakin st, th e 27 ft by 126 83-100 ft s, por of blk 1576 .... 10 49

9733 Clara E Smith—In Plot 51, map filed of record in the office of the Recorder of Alameda Co, pce of ld beg at a pt on the s l of Webster st, 194 94-100 ft e fm Deakin st, th e 40 ft by 126 83-100 ft s, por of blk 1576, and imps .... 12 16

9737 C L Mohr—In Plot 51 map filed of record in the office of the Recorder of Alameda Co, pce of ld beg at a pt on the s l of Webster st, 114 94-100 ft e fm Deakin st, th e 40 ft by 126 83-100 ft s, por of blk 1576, and imps .... 8 00

9738 F Gast—Mortgagee's interest, in Plot 51, map filed of record in the office of the Recorder of Alameda Co, pce of ld beg at a pt on the s l of Webster st, 114 94-100 ft e fm Deakin st, th e 40 ft by 126 83-100 ft s, por of blk 1576 .... 29 81

BLOCK 1577.

9754 G L Mohr—In Woolsey Tract, in re-sub of lots 1 to 6, blk F map filed of record in the office of the Recorder of Alameda Co, e 40 ft of lot 5, blk F-1577, and imps .... 33 50

9761 Mary Prentice—In Woolsey Tract, map filed of record in the office of the Recorder of Alameda Co, w 40 ft of lot 8, blk F-1577, and imps .... 37 14

9761 Mary Prentice—Pers prop .... 3 16

9762 L E Atkinson—In Woolsey Tract, map filed of record in the office of the Recorder of Alameda Co, w 30 ft of lot 9 and e 10 ft of lot 8, blk F-1577, and imps .... 3 61

BLOCK 1579.

9802 S C Simpson—In Suburban Tract, map filed of record in the office of the Recorder of Alameda Co, w 45 ft of lot 9, blk E-1579, imps and pers prop .... 4 05

9807 Charles C Connell—In Suburban Tract, map filed of record in the office of the Recorder of Alameda Co, e 33 4-12 ft of n 69 80-100 ft of lot 6, blk E-1579, imps and pers prop .... 2 28

9811 George H Burge—In Suburban Tract, map filed of record in the office of the Recorder of Alameda Co, w 33 4-12 ft of the n 69 8-12 ft of lot 5, blk E-1579, imps and pers prop .... 2 28

BLOCK 1581.

9861 M W Clarke—In Suburban Tract, map filed of record in the record in the office of Recorder of Alameda Co, lot 7, blk B-1581, imps and poll tax 1906 .... 9 50

9864 M W Clarke—Pers prop .... 3 16

9867 Thad M Tupper—In Suburban Tract, map filed of record in the office of the Recorder of Alameda Co, w 40 ft of e 90 ft of lot 10 and n 10 ft of w 40 ft of e 90 ft of lot 11, blk B-1581, and imps. 42 18

9881 Mary T Wilson—In Suburban Tract, map filed of record in the office of the Recorder of Alameda Co, w 45 ft of e 85 ft of lots 17 and 18, blk B-1581, and imps .... 33 90

9881 Mary T Wilson—Pers prop. 4 94

BLOCK 1582.

9897 Ivan S Rankin—In Suburban Tract, map filed of record in the office of the Recorder of Alameda Co, lot 7, blk A-1582, and imps .... 12 18

9897 Ivan S Rankin—Pers prop .... 2 28

BLOCK 1583.

9915 J A Deacon—In Woolsey tract, map filed of record in the office of the Recorder of Alameda Co, n 33 83-100 ft of s 67 76-100 ft of lot 1, 2, blk B-1583, imps and pers prop .... 2 28

9943 Annie Burbank—In Woolsey tract, map filed of record in the office of the Recorder of Alameda Co, w 75 ft of lots 18 and 19 blk B-1583 and imps .... 24 59

9953 John P Serpa—In Woolsey Tract, map filed of record in the office of the Recorder of Alameda Co, s 33 ft of lot 26, blk B-1583 .... 7 50

9957 E C Forbes—In Woolsey Tract, map filed of record in the office of the Recorder of Alameda Co, w 33 4-12 ft of e 66 8-12 ft of lots 16 and 17, blk B-1583 and imps .... 16 83

BLOCK 1584.

9962 Dennis S Riodan—In Woolsey Tract, map filed of record in the office of the Recorder of Alameda Co, lot 8, block A-1584, imps and pers prop .... 3 18

9969 James K Pickering — In Woolsey Tract, map filed of record in the office of the Recorder of Alameda Co, s 40 ft of lot 12, blk A-1584 .... 8 83

9977 H Forgie — In Woolsey Tract, map filed of record in the office of the Recorder of Alameda Co, lot 15 and s 25 ft of lot 14, blk A-1584 and imps .... 7 11

9979 Herbert Choynski—In Woolsey Tract, map filed of record in the office of the Recorder of Alameda Co, e 50 ft of lots 16 and 17, blk A-1584 .... 8 63

...amend- ...Tract, ...in the ...rder of ...ft of lot ...of lot 1, ...nd pers. ..... 4 05

... In Newberry ...of record ...Recorder ...e 33 4-12 ...2-1585 and ..... 35 47

...gers — In ...the New- ...ap filed of ...ffice of the ...meda Co, lot ...nd imps ..... 17 60

...—In Amend- ...berry Tract, ...record in the ...Recorder of ...w 40 ft of lot ...and imps.. 15 01 ...1586.

...s—In Amend- ...the Newberry ...filed of record ...of the Recorder ...Co, e ... ft of ...0-1586 and imps 18 82

...CK 1587 ...e—In Amended- ...the Newberry ...p filed of record ...e of the Recorder ...a Co, lot 20, blk ...d imps ..... 41 29

...CK 1588. ...—Mortgagee's inter- ...Map of the Adeline ...ap filed of record in ...e of the Recorder ...meda Co, lot 6, blk ..... 5 17

...BLOCK 1589 ...vin—Mortgagee's in- ...in Map of the Ade- ...nt, map filed of rec- ...the office of Re- ...of Alameda Co, lots ...d 12 blk C-1589 ..... 6 73

BLOCK 1590.
... Sturm—In Map of the ...ne Tract, map filed of ...d in the office of the ...rder of Alameda Co, ...8, blk B-1590 and imps 30 47

...y A Brown, in map of ...he Adeline Tract, map ...l of record in the office ...the Recorder of Alameda ...lots 11 and 12, blk B- ...and imps ..... 20 71

BLOCK 1591.
...Moskowitz—In map of the ...deline Tract, map filed of ...cord in the office of the ...ecorder of Alameda Co, lot ...1, blk A-1591 and imps . 33 80

...H Moskowitz—In map of ...he Adeline Tract, map filed ...of record in the office of ...the Recorder of Alameda ...Co, lot 1?, blk A-1591 and imps ..... 30 47

BLOCK 1592.
Ann Davis — In amended map of the Newberry Tract, map filed of record in the office of the Recorder of Alameda Co, lot 17, ..... 14 10 L-1592

BLOCK 1593.
...18 Ina Hay—In amended map of the Newberry Tract, map filed of record in the office of the Recorder of Alameda Co, lot 2 blk K-1593 ..... 6 53

...0220 Fred Johnson—In amended map of the Newberry Tract, map filed of record in the office of the Recorder of Alameda Co, lot 3, block K-1593 ..... 5 55

10240 Lindgren-Hicks Company — Mortgagee's interest, in amended map of the Newberry Tract, map filed of record in the office of the Recorder of Alameda Co, lot 17, blk K-1593 ..... 1 23

10242 Henry C Irvine—In amended map of the Newberry Tract, map filed of record in the office of the Recorder of Alameda Co, e 37½ ft of lot 16, blk K-1593 and imps .. 22 93

10242 Henry C Irvine—Pers prop 2 28

BLOCK 1594.
10258 Mary Halle — Mortgagee's interest, in amended map of the Newberry Tract, map filed of record in the office of the Recorder of Alameda Co n 35 ft of s 60 ft of lots 9 and 10, blk I-1594 .. 28 81

10265 E M Hinde—Mortgagee's interest, in amended map of the Newberry Tract, map filed of record in the office of the Recorder of Alameda Co, w 33½ ft of lot 14, blk I-1594 ..... 7 16

BLOCK 1595
10283 J T Peterson—In amended map of the Newberry Tract, map filed of record in the office of the Recorder of Alameda Co, n 35 ft of lots 6 and 7, blk O-1595 and imps.. 2 17

10283 J T Peterson—Pers prop .. 2 15

BLOCK 1596.
10286 Helen A Crow—In amended map of the Newberry Tract, map filed of record in the office of the Recorder of Alameda Co, lot 3, blk P-1596 and imps ..... 14 83

10287 A B Morrill—Mortgagee's interest, in amended map of the Newberry Tract, map filed of record in the office of the Recorder of Alameda Co, lot 3 blk P-1596 ..... 7 16

BLOCK 1597.
10309 Mary Bond—In amended map of Central Park Tract, map filed of record in the office of the Recorder of Alameda Co, lot 25, blk 6-1597 ..... 12 16

10331 William M Bear—In Amended Map of Central Park Tract, map filed of record in the office of the Recorder of Alameda Co, pce of ld beg at a point on the s line of Ashby ave 100 ft e from Grove st, th e 38 ft, s 97 75-100 ft, w 38½ ft, n 95 ft, por of lots 10, 11 and 12, blk 6-1597 imps and pers prop ..... 2 28

BLOCK 1598.
10341 Jennie A Beck et al — In Amended Map of Central Park Tract, map filed of record in the office of the Recorder of Alameda Co, e 18 41-100 ft of lot 8, blk 12-1598, and imps ..... 25 48

10347 B J Graham—In Amended Map of Central Park Tract, map filed of record in the office of the Recorder of Alameda Co, lot 10 blk 12-1598, imps and pers prop.... 2 28

10348 E J Ross—Mortgagee's interest in Amended Map of Central Park Tract, map filed of record in the office of the Recorder of Alameda Co, lot 1?, blk 12-1598 ..... 10 60

10349 T G Moller — In Amended Map of Central Park Tract, map filed of record in the office of the Recorder of Alameda Co, lots 2 and 3, blk 12-1598 ..... 17 60

10353 Henry T Griffin—In Amended Map of Central Park Tract, map filed of record in the office of the Recorder of Alameda Co, lot 1, blk 12-1598, and imps ..... 35 47

10365 Thomas J Hayes—In Amended Map of Central Park Tract, map filed of record in the office of the Recorder of Alameda Co, lot 9, blk 12-1598 ..... 7 17

10366 Thomas J Hayes—In Amended Map of Central Park Tract, map filed of record in the office of the Recorder of Alameda Co, lot 10, blk 12-1598 ..... 5 17

BLOCK 1599.
10374 Chauncey A Orr—In Amended Map of Central Park Tract, map filed of record in the office of the Recorder of Alameda Co, lot 9, blk 11-1599, imps and pers prop 11 18

BLOCK 1600.
10436 Henry R Morton — In Amended Map of Central Park Tract, map filed of record in the office of the Recorder of Alameda Co, lot 26, blk 10-1600, and imps 1 34

10436 Henry R Morton—Pers prop 3 16

BLOCK 1601
10454 Francis Kallstrom — In Central Amended Map of Central Park Tract, map filed of record in the office of the Alameda Co, lot ... and pers ..... 2 16

Recorder of Alameda Co, s 50 ft of lot 112, blk 1602 .. 5 50

10529 S Carleton—In Regent St Homestead, map filed of record in the office of the Recorder of Alameda Co, s 85 ft of lot 109 and n 7 ft of lot 110, blk 1602 ..... 8 83

BLOCK 1603.
10541 Mabel C Wheeler — In Amended Map of Central Park Tract, map filed of record in the office of the Recorder of Alameda Co, pce of ld beg at a pt on the e l of Harper st 200 ft n fm Ashby ave, th n 40 ft by 122 4-12 ft w, por of blk 9-1603, imps and pers prop ..... 2 28

10543 H E Legge—In Amended Map of Central Park Tract, map filed of record in the office of the Recorder of Alameda Co, pce of ld beg at the nw cor of Ashby ave and Harper st, th n 40 ft by 122 4-12 ft deep w, por of blk 9-1603, and imps ..... 3 22

10546 Eva G Medina—In Amended Map of Central Park Tract, map filed of record in the office of the Recorder of Alameda Co, pce of ld beg at a pt on the w l of Harper st 82 30-100 ft s fm Russell st, th s 40 ft by 122 4-12 ft w, por of blk 9-1603, and imps ..... 18 82

10550 Jasper M Shepherd — In Amended Map of Central Park Tract, map filed of record in the office of the Recorder of Alameda Co, pce of ld beg at a pt on the w l of Harper st, 120 ft n fm Ashby ave, th n 40 ft by 122 4-12 ft w, por of blk 9-1603, and imps ..... 14 49

10556 A P Ozouf—In Regent St Homestead, map filed of record in the office of the Recorder of Alameda Co, lot 102, blk 1603 ..... 8 27

10566 A P Ozouf — In Regents Homestead, map filed of record in the office of the Recorder of Alameda Co, lot 103, blk 1603 ..... 8 27

10567 Adolph P Ozouf—In Regents St Homestead, map filed of record in the office of the Recorder of Alameda Co, lot 104, blk 1603 ..... 11 38

BLOCK 1604.
10578 James Hall—In Regents St Homestead, map filed of record in the office of the Recorder of Alameda Co, s 40 3-12 ft of lot 94, blk 1604, and imps ..... 16 32

10578 James Hall—Pers prop .... 2 28

BLOCK 1605.
10604 R H Williams—Mortgagee's interest in Regent St Homestead, map filed of record in the office of the Recorder of Alameda Co n ½ of lot 85, blk 1605 ..... 18 82

10615 G H Boykin—In Regent St Homestead, map filed of record in the office of the Recorder of Alameda Co, s ½ of lot 84, blk 1605, and imps ..... 1 67

BLOCK 1606.
10640 Cordelia Harrison—In Harmon Tract, sub blks I, F, and L, map filed of record in the office of the Recorder of Alameda Co, lot 12, blk I-1606, and imps ..... 18 76

10641 Helen Harmon—In Harmon Tract, sub blks I, F, and L, map filed of record in the office of the Recorder of Alameda Co, lot 6, blk I-1606 ..... 4 39

10651 E and S Gurke—In Regent St Homestead, map filed of record in the office of the Recorder of Alameda Co, n 40 ft of lot 18, blk I-1606.... 14 66

10660 C M Leone—In Harmon Tract, sub of blks I, F, and L, map filed of record in the office of the Recorder of Alameda Co, lot 13, blk I-1606, and imps ..... 5 17

BLOCK 1607.
10670 Z M Henderson—In Regent St Homestead, map filed of record in the office of the Recorder of Alameda Co, w 40 ft of lot 24, blk 1607, imps and pers prop ..... 2 28

BLOCK 1609.
10698 Peter G King—In map of blks M, N, O, E, P, Harmon Tract, map filed of record in the office of the Recorder of Alameda Co, lot 28, blk P-1609 and imps.. 17 98

BLOCK 1610.
10708 L A Pelton—Mortgagee's interest in map of blks M, N, O, E, P, Harmon Tract, map filed of record in the office of the Recorder of Alameda Co lot 5 blk O-1610 ..... 4 39

10713 Frederick Winkleman—In map of blks M, N, O, E, P, Harmon Tract, map filed of record in the office of the Recorder of Alameda Co, lot 28, blk Q-1610, and imps .... 2 16

10713 Frederick Winkelman—Pers prop ..... 2 28

BLOCK 1613.
10734 Clara A Odgers—In Harmon Tract, sub blks I, G, L, map filed of record in the office of the Recorder of Alameda Co, w 33 4-12 ft of lot 5, blk J-1613, and imps ..... 9 05

BLOCK 1616.
10777 Realty Syndicate — Mortgagee's interest in Lorin Heights Tract (corrected map), map filed of record in the office of the Recorder of Alameda Co, lot 29, blk C-1616 ..... 5 49

BLOCK 1617
10786 John Peters—In Plot 55, map filed of record in the office of the Recorder of Alameda Co pce of ld beg at a pt on the n l of Wilder st, 379 6-12 ft w fm center of Lowell st, th w 39 ft by 147 84-100 ft n, por of blk 1617 ..... 7 16

10790 C L Hedemark et al—In Plot 55, map filed of record in the office of the Recorder of Alameda Co, pce of ld beg at a pt on the n l of Wilder st, 303 6-12 ft w fm center l of Lowell st, th w 38 ft by 147 84-100 ft n, por of blk 1617 ..... 3 61

BLOCK 1623.
10825 I L Granger—In Mountain View Tract, map filed of record in the office of the Recorder of Alameda Co, lots 7 and 8, blk 1623, and imps ..... 6 33

10827 Clough & Baker—In Mountain View Tract, map filed of record in the office of the Recorder of Alameda Co, lot 9, blk 1623 ..... 5 60

BLOCK 1624.
10849 Mary L Harris—In Teachers' Tract, map filed of record in the office of the Recorder of Alameda Co, lots 25 and 26, blk A-1624, and imps ..... 20 49

10862 Nora H Hornick—In Teachers' Tract, map filed of record in the office of the Recorder of Alameda Co, Amended Map, lot 45, blk A-1624 ..... 2 05

10862 Nora H Hornick—In Teachers' Tract, map filed of record in the office of the Recorder of Alameda Co, Amended Map, lot 46, blk A-1624 ..... 2 05

BLOCK 1625
10869 I M Smith—In Teachers' Tract, map filed of record in the office of the Recorder of Alameda Co, Amended Map, lot 5, blk B-1625 ..... 2 84

BLOCK 1628
10954 David Ferguson—In Carrison Tract, map filed of record in the office of the Recorder of Alameda Co, lots 47 to 46 inc, blk B-1628... 60 44

BLOCK 1631.
10965 Helen L Nelson—In Potter Tract, map filed of record in the office of the Recorder of Alameda Co, lot 342, blk 1631 ..... 3 83

10967 Eve I Weed—In Potter Tract, map filed of record in the office of the Recorder of Alameda Co, lots 343, 344, 345, blk 1631, and imps.... 27 14

10969 Northwestern National Life Insurance Company—Mortgagee's interest in Potter Tract, map filed of record in the office of the Recorder of Alameda Co, lots 343, 344, 345, blk 1631 ..... 33 80

BLOCK 1633.
10972 Adaline N Belcher—In Potter Tract, map filed of record in the office of the Recorder of Alameda Co, lot 116, blk 1633 ..... 7 16

... Attridge—Mortgagee's ... Villa Homestead, ...

office of the Recorder of Alameda Co, lots 34 and 35, blk 1634 to blk 1640 ..... 8 23

10994 J F Andres—In Villa Homestead, map filed of record in the office of the Recorder of Alameda Co, lot 35, blk 1634 to 1640, and imps ..... 7 50

BLOCK 1657.
11110 Victor Johnson—In Snyder Tract, map filed of record in the office of the Recorder of Alameda Co, pce of ld beg at the nw cor of Seventh and Snyder ave, th N 100 ft by w 50 ft deep, por of block 174-1657 ..... 2 17

BLOCK 1656.
11119 O F Breiling—Mortgagee's interest in Grayson Tract, map filed of record in the office of the Recorder of Alameda Co, lots 1, 2, 3 and 4, blk 173-1656 ..... 13 82

BLOCK 1658.
11130 Rebecca Wurts—In corrected map of Snyder Homestead, sub of lots 12, 13, 14 and por of 11, map filed of record in the office of the Recorder of Alameda Co (pce of ld marked well), blk 1658 ..... 2 17

11135 Oscar Johnson—In corrected map of Snyder Homestead, sub of lot 12, 13, 14 and por of 11, map filed of record in the office of the Recorder of Alameda Co, lot 13, blk 1658, and impr..... 2 83

11135 Oscar Johnson—In corrected map of Snyder Homestead, sub of lots 12, 13, 14 and por of 11, map filed of record in the office of the Recorder of Alameda Co, lot 14, blk 1658 ..... 1 23

BLOCK 1659.
11155 Elizabeth A Potter—Mortgagee's interest in Grayson Tract, map filed of record in the office of the Recorder of Alameda Co, lot 7, blk 176-1659 ..... 5 04

BLOCK 1660.
11188 Joseph Folcia—Mortgagee's interest in Snyder Tract, map filed of record in the office of the Recorder of Alameda Co, lot 18 blk 1660 ..... 2 54

BLOCKS 1660-1661
11189 David B Wilson—In Snyder Tract, map filed of record in the office of the Recorder of Alameda Co, pce of ld beg at a pt 270 ft w fm San Pablo ave and 305 83-100 ft s fm Grayson st, th s 19¼ ft by 170 ft w, por of lot 20, blks 1660-1661 ..... 3 83

BLOCK 1661.
11206 Daisy B Taylor—In Grayson Tract, map filed of record in the office of the Recorder of Alameda Co, lots 8 and 9, blk 1661, and imps.. 15 48

11206 Daisy B Taylor—In Grayson Tract, map filed of record in the office of the Recorder of Alameda Co, lot 12, blk 1661, and imps ..... 3 83

11217 Julia A Ring—Mortgagee's interest in Snyder Tract, map filed of record in the office of the Recorder of Alameda Co, pce of ld beg at a pt on the w l of San Pablo ave, 305 83-100 ft s fm Grayson st, th s 49¼ ft by 135 ft w, por of lot 20, blk 1661 ..... 20 69

11219 A J Snyder—In Snyder Tract, map filed of record in the office of the Recorder of Alameda Co, lot 17, blk 1661 2 17

BLOCK 1673.
11276 John H Griswold—In State University Homestead No. 3, map filed of record in the office of the Recorder of Alameda Co, lot 3, blk 7-1673 20 49

11288 J A and C A Bailey—In State University Homestead No. 3, map filed of record in the office of the Recorder of Alameda Co, lot 8, blk 7-1673, and imps ..... 12 16

11291 A Dorenberg—In State University Homestead No 3, map filed of record in the office of the Recorder of Alameda Co, s 31 8-12 ft of lot 8, blk n 103 4-12 ft 7-1673, and imps ..... 1 33

11293 Albert Smith—Mortgagee's interest in State University Hd No 3, map filed of record in the office of the Recorder of Alameda Co, s 31 8-12 ft of n 103 4-12 ft of lot 8, blk 7-1673 ..... 5 50

11293 M V Winkleman — Mortgagee's interest in State University Hd No 3, map filed of record in the office of the Recorder of Alameda Co, s 33 8-12 ft of n 103 4-12 ft of lot 9, blk 7-1673 ..... 2 17

11294 F Provost—In State University Hd No 3, map filed of record in the office of the Recorder of Alameda Co, n 31 8-12 ft of s 64 4-12 ft of lot 1, blk 7-1673 and imps.. 17 15

BLOCK 1674.
11301 Ida W Van Pelt—In Smith's Subdivision of Mathews Tract (ReSub), map filed of record in the office of the Recorder of Alameda Co, lot 4, blk B-1674 ..... 7 16

11302 Hugh Hogan—In Smith's Subdivision of Mathews Tract (Re-Sub), map filed of record in the office of the Recorder of Alameda Co, lot 3, blk B-1674 and imps.. 6 72

11309 John Griswold—In State University Hd No 3, map filed of record in the office of the Recorder of Alameda Co, s 90 ft of lot 6 blk 6-1674 17 15

11311 T K Tufts—In State University Hd No 3, map filed of record in the office of the Recorder of Alameda Co, lot 8, blk 6-1674..... 20 49

11314 S E Lynd—In State University Hd No 3, map filed of record in the office of the Recorder of Alameda Co, w 80 ft of lot 1, blk 6-1674 and imps ..... 6 72

11319 M L Wurts—In State University Hd No 3, map filed of record in the office of the Recorder of Alameda Co, n 36 ft of lot 6, blk 6-1674.. 7 16

11320 Joseph T Hinch—In State University Hd No 3, map filed of record in the office of the Recorder of Alameda Co pce of ld beg at a pt on the s l of Moss st, 394 11-100 ft w from Dwinelle st, th w 35 ft by 135 ft s por of lot 7, blk 6-1674 ..... 5 50

BLOCK 1675
11335 Joseph Folcia—Mortgagee's interest in State University Hd No 3, map filed of record in the office of the Recorder of Alameda Co, w 80 ft of s 35 ft of n 70 ft of lot 6, blk 5-1675..... 6 33

11336 J R MacGregor—In State University Hd No 3 map filed in the office of the Recorder of Alameda Co, w 80 ft of lot 7, blk 5-1675..... 6 72

11337 John H Griswold—In State University Hd No 3, map filed of record in the office of the Recorder of Alameda Co, e 40 ft of lot 7 blk 5-1675 ..... 7 16

BLOCK 1676.
11347 Annie J Ward—In State University Hd No 3, map filed in the office of the Recorder of Alameda Co, e 40 ft of n 100 ft of lot 1 and s 35 ft of lot 1 blk 8 1676 .. 12 16

11349 Marian R Ober—In State University Hd No 3, map filed of record in the office of the Recorder of Alameda Co, e 40 ft of lot 2, blk 8-1676 ..... 3 61

BLOCK 1677.
11396 W T Pidwell—In map of Grove st Line Tract, map filed of record in the office of the Recorder of Alameda Co, lot 55 blk 3-1677, imps and pers propr..... 3 16

11398 B L McHenry—In map of Grove st Line Tract, map filed of record in the office of the Recorder of Alameda Co, lot 58, blk 3-1677, imps and pers prop..... 2 28

11402 Bertha Rachen—In map of Grove st Line Tract, map filed of record in the office of the Recorder of Alameda Co, e 40 ft of lots 49-50 and 51, blk 3-1677 and imps.... 20 4.

11402 Bertha Rachen—Pers prop.. 2 2.

11416 H L Steiger—In map of Grove st Line Tract, map filed of record in the office of the Recorder of Alameda Co, lot 65, blk 3-1677, imps and pers prop..... 5 ..

BLOCK 1678.
11440 John W Reiff—In map of Grove st Line Tract, map filed of record in the office of the Recorder of Alameda Co, lot 51, blk 4-1678 and imps ..... 12 94

BLOCK 1679.
11450 Antone T Zieran—In Shattuck Tract No 5, map filed of record in the office of the Recorder of Alameda Co, lot 10, blk 21-1679 and imps. 12 16

11451 Gee Hong — In Shattuck Tract No 5, map filed of record in the office of the Recorder of Alameda Co, lot 9, blk 21-1679 and imps. 3 84

11451 Gee Hong—Pers prop...... 3 16

BLOCK 1680.
11482 Otto Schmidt—In Shattuck Tract No 5, map filed of record in the office of the Recorder of Alameda Co, lot 13, blk 20-1680 and imps.. 12 16

11482 Otto Schmidt—Pers prop... 2 28

11495 C L B Washburn—In Shattuck Tract No 5, map filed of record in the office of the Recorder of Alameda Co, lot 29, blk 20-1680 and imps 2 84

BLOCK 1685
11527 Hunter Lumber Company—In southern por of Blake Tract, map filed of record in the office of the Recorder of Alameda Co, lot 14, blk E-1685 ..... 17 15

BLOCK 1686.
11557 Albert Betz—In southern por of Blake Tract, map filed of record in the office of the Recorder of Alameda Co, lot 25, blk H-1686 and imps ..... 33 80

11558 Albert Betz—In Southern por of Blake Tract, map filed of record in the office of the Recorder of Alameda Co, lot 26, blk H-168..... 3 84

BLOCK 1687.
11573 Peter Hansen—Mortgagee's interest in southern por of Blake Tract, map filed of record in the office of the Recorder of Alameda Co, lot 17, blk G-1687..... 38 73

BLOCK 1688.
11580 Alice G Bean—In southern por of Blake Tract, map filed of record in the office of the Recorder of Alameda Co, lot 4, blk F-1688, imps and pers prop ..... 2 28

BLOCK 1689.
11604 Henry E Finger—In Leonard Tract, map filed of record in the office of the Recorder of Alameda Co, lot 12 blk G-1689 ..... 16 04

BLOCK 1690.
11628 V A Crittenden — Mortgagee's interest in Leonard Tract, map filed of record in the office of the Recorder of Alameda Co, e 42¼ ft of lots 17 and 18, blk H-1690.. 2 17

11630 D R Bane—In Leonard Tract, map filed of record in the office of the Recorder of Alameda Co, lot 21 and e ½ of lot 20, blk H-1690 and imps ..... 2 06

BLOCK 1691.
11651 Oscar Ross—In Barry Bangs Tract, map filed of record in the office of the Recorder of Alameda Co, s 40 13-100 ft of lot 5, blk G-1691 and imps ..... 45 46

11653 M L Atwood—In Berry Bangs Tract, map filed of record in the office of the Recorder of Alameda Co, e 40 14-100 ft of w 80 28-100 ft of lots 4 and 5, blk G-1691, and imps ..... 23 04

BLOCK 1693.
11691 W W Brier—In Berry Bangs Tract, map filed of record in the office of the Recorder of Alameda Co, s ½ of lot 9, blk H-1693, and imps ..... 53 79

11691 W W Brier—Pers prop... 5 83

11692 W S Dinwiddie—In Berry Bangs Tract, map filed of record in the office of the Recorder of Alameda Co, lot 2, blk H-1693, and imps.... 28 81

11692 W S Dinwiddie—Pers prop 4 05

11694 August Manasse—In Berry Bangs Tract, map filed of record in the office of the Recorder of Alameda Co, lot 13, blk H-1693, and imps 17 60

11697 Frank Bain—In Berry Bangs Tract, map filed of record in the office of the Recorder of Alameda Co, lot 14, blk H-1693, and imps. 15 71

BLOCK 1695.
11757 Jennie B Nagley—In Berry Bangs Tract, map filed of record in the office of the Recorder of Alameda Co, e 105 ft of lots 9 and 10, blk J-1695 ..... 40 46

BLOCK 1697
11776 Adele G Bibbins—Mortgagee's interest in University Villa Tract, map filed of record in the office of the Recorder of Alameda Co, lot 10, blk B-1697 ..... 7 16

11793 J S Partridge—In University Villa Tract, map filed of record in the office of the Recorder of Alameda Co, e 40 ft of lot 27 and e 40 ft of n 16 ft of lot 26, blk B-1697, and imps ..... 22 26

BLOCK 1698.
11807 Lulu M Smith—In University Villa Tract, map filed of record in the office of the Recorder of Alameda Co, s 40 ft of e 90 ft of lot 17 and n 5 ft of e 90 ft of lot 18, blk C-1698, and imps. 4 00

BLOCK 1700.
11846 Marie E Derry—Mortgagee's interest in Palm Court Tract, map filed of record in the office of the Recorder of Alameda Co, lots 6 and 7, blk D-1700... 33 80

11847 J E Bigelow—In Palm Court Tract, map filed of record in the office of the Recorder of Alameda Co, lot 8, blk D-1700 ..... 20 49

BLOCK 1704.
11883 Jennie L Wright — In Berkeley Homestead, map filed of record in the office of the Recorder of Alameda Co, e 48 ft of lots 3 and 4, blk C-1704, and imps ..... 48 78

11883 Jennie L Wright — Pers prop ..... 4 05

11886 Mrs. M L Blair—In Berkeley Homestead, map filed of record in the office of the Recorder of Alameda Co, s 43 5-10 ft of w 83 ft of lot 2 blk C-1704, imps and pers prop ..... 2 23

BLOCK 1705.
11891 Philip Schrant—In Berkeley Homestead, map filed of record in the office of the Recorder of Alameda Co, lot 18, blk D-1705, and imps... 18 83

11891 Philip Schrant—Pers prop. 2 28

11900 Ellen J Welding—Mortgagee's interest in Berkeley Homestead, map filed of record in the office of the Recorder of Alameda Co, lot 10, blk D-1705 ..... 13 82

11904 Walter C Clarke — In Berkeley Homestead, map filed of record in the office of the Recorder of Alameda Co, lot 12, blk D-1705 ..... 14 49

BLOCK 1706.
11918 William Webber—In Berkeley Homestead, map filed of record in the office of the Recorder of Alameda Co, lot 11, blk E-1706, and imps ..... 40 46

11931 W J V Osterhout—In Berkeley Homestead, map filed of record in the office of the Recorder of Alameda Co, lot 21, blk E-1706, and imps ..... 60 44

11931 W J V Osterhout—Pers prop ..... 5 83

BLOCK 1708.
11948 F S Page—In Berkeley Homestead, map filed of record in the office of the Recorder of Alameda Co, w 20 ft of lot 15 and e 21¼ ft of lot 16, blk A-1708, and imps ..... 29 25

11950 E W Linforth—In Berkeley Homestead, map filed of record in the office of the Recorder of Alameda Co, w 70 ft of lots 13 and 14, blk A-1708 ..... 16 82

BLOCK 1710.
11980 John Stone — In Berry Bangs Tract, map filed of record in the office of the Recorder of Alameda Co, lot 10, blk B-1710 ..... 5 94

11991 A Bacciliere—Mortgagee's interest in Berry Bangs Tract, map filed of record in the office of the Recorder of Alameda Co, lot 10, blk B-1710 ..... 6 72

BLOCK 1714.
12082 Sadie Hall—In Leonard Tract, map filed of record in the office of the Recorder of Alameda Co, pce of ld beg at a point on the w l of Humboldt ave, 46 54-100 ft s fm Derby st, th s 46 54-100 ft, w 106 46-100 ft, n 17 5-10 ft, e 10 ft, n 27 33-100 ft, e 108 92-100 ft to beg, por of lot 5, blk N-1714, and imps ..... 8 83

12082 Sadie Hall—Pers prop ..... 5 83

12085 Alice Meers—In Leonard Tract, map filed of record in the office of the Recorder of Alameda Co, lot 4, blk N-1714, and imps ..... 67 94

12085 Alice Meers—Pers prop.... 5 83

BLOCK 1715.
12102 Richard M Hotaling—In Leonard Tract, map filed of record in the office of the Recorder of Alameda Co, w 30 ft of lot 26, blk E-1715, and imps ..... 19 15

12114 Elsie E Craig—In Leonard Tract, map filed of record in the office of the Recorder of Alameda Co, e 37½ ft of lot 22, blk E-1715, imps and pers prop ..... 3 10

BLOCK 1717.
12145 J and M Crichton—Mortgagee's interest in southern portion of Blake Tract, map filed of record in the office of the Recorder of Alameda Co, w 120 ft of lot 6, blk C-1717 ..... 23 81

12173 Mrs L Phillips—Blake Tract, southern por map filed of record in the office of the Recorder of Alameda Co, w 5 ft of lot 20 and e 5 ft 38¾ ft of lots 1-2 and 3, blk C-1717, and imps ..... 85 47

BLOCK 1722.
12227 Jennett Petterson—In Shattuck Tract No. 5, map of record in the office of the Recorder of Alameda Co, lot 14, blk 18-1722 and imps.. 4 00

12231 A D Thomas—In Shattuck Tract No 5, map filed of record in the office of the Recorder of Alameda Co, lot 16, blk 18-1722 and imps.. 4 66

BLOCK 1725.
12244 Jacob H Jacobs—In Shattuck Tract No. 5, map filed of record in the office of the Recorder of Alameda Co, lots 19 and 20, blk 17-1725 and imps ..... 9 66

12249 H R Braden—In Shattuck Tract No 5, map filed of record in the office of the Recorder of Alameda Co, lot 23, blk 17-1725 and imps.. 5 60

12249 H R Braden—Pers prop .. 3 10

12250 Wells, Fargo & Company—Mortgagee's interest in Shattuck Tract No 5, map filed of record in the office of the Recorder of Alameda Co, lot 23, blk 17-1725..... 22 11

12253 John W Horn—In Shattuck Tract No 5, map filed of record in the office of the Recorder of Alameda Co, lot 25, blk 17-1725 and imps .. 27 14

12254 James Monson—In Shattuck Tract No 5, map filed of record in the office of the Recorder of Alameda Co, lot 28, blk 17-1725 and imps..... 6 33

BLOCK 1726.
12270 William H Nunan—In map of Grove St Line Tract, map filed of record in the office of the Recorder of Alameda Co, lot 40 and s ½ of lot 39, blk 2-1726 and imps ..... 2 17

12270 Wm H Nunan—Pers prop 2 28

12282 M J Miller—Mortgagee's interest, in map of Grove St Line Tract, map filed of record in the office of the Recorder of Alameda Co, lot 47, blk 2-1726 ..... 2 17

12283 Harry E Dore—In map of Grove St Line Tract, map filed of record in the office of the Recorder of Alameda Co, lot 48, blk 2-1726, and imps ..... 3 61

BLOCK 1727.
12313 Francis Boynia—In map of Grove St Line Tract, map filed of record in the office of the Recorder of Alameda Co, w 40 ft of lots 6 and 7, blk 1-1727 and imps ..... 18 82

12313 Francis Boynia—Pers prop.. 2 23

BLOCK 1729.
12331 Toney Ernst—In State University Homestead No 3, map filed of record in the office of the Recorder of Alameda Co, s 67 50-100 ft of lot 1, blk 4-1729, imps and poll tax 1906..... 4 50

12344 Elizabeth A Tiffin—In State University Homestead No 3, map filed of record in the office of the Recorder of Alameda Co, s 10 ft of w 85 ft of n 90 ft of lot 5, blk 4-1729 and imps ..... 8 83

12347 Elizabeth B Long—In State University Homestead No 3, map filed of record in the office of the Recorder of Alameda Co, lot 10, blk 4-1729 and imps..... 35 47

BLOCK 1731.
12380 Thomas K Henderson—In State University Homestead No 3, map filed of record in the office of the Recorder of Alameda Co, s 135 ft of lot 7, blk 2-1731 ..... 7 16

BLOCK 1733.
12388 Emma A Terry—In Smith's subdivision of Mathews Tract (re-sub), map filed of record in the office of the Recorder of Alameda Co, lot 12, blk 31-1733..... 4 66

12403 Mary J Jackson—In Smith's subdivision of Mathews Tract, map filed of record in the office of the Recorder of Alameda Co, lot 27, blk 31-1733 and imps..... 8 83

12403 Mary J Jackson—Pers prop 2 28

BLOCK 1735
12412 R A Ragland—In Smith's subdivision of Mathews Tract, map filed of record in the office of the Recorder of Alameda Co, lot 7, blk 25-1735 ..... 4 66

BLOCK 1739
12431 E Whitehead—In Mathews Tract, map filed of record in the office of the Recorder of Alameda Co, lot 3, blk 18-1739 ..... 3 00

12434 John Mazza—In San Pablo Park, map filed of record in the office of the Recorder of Alameda Co, lot 15, blk 6, 1739 ..... 3 00

BLOCK 1740.
12440 Farguhar McRae—In Mathews Tract, map filed of record in the office of the Recorder of Alameda Co, lot 12, blk 11-1740..... 8 83

BLOCK 1743.
12448 Mary E Rhodes—In Mathews Tract, map filed of record in the office of the Recorder of Alameda Co, lots 13 and 14, blk 4-1743..... 6 33

12452 Realty Syndicate — Mortgagee's interest in Mathews Tract, map filed of record in the office of the Recorder of Alameda Co, w 27 ft of lot 8 and e 13 ft of lot 7, blk 4-1743 ..... 5 49

12454 Eva Brydges—In Mathews Tract, map filed of record in the office of the Recorder of Alameda Co, lot 6, blk 4-1743 ..... 20 49

12455 M F Alexander—In Mathews Tract, map filed of record in the office of the Recorder of Alameda Co, n 30 ft of lot 6, blk 4-1743 ..... 3 00

BLOCK 1744.
12457 George C Pardee—In Pardee Park, map filed of record in the office of the Recorder of Alameda Co, lot 134, blk 161-1744 ..... 17 15

BLOCK 1752.
12507 Golden West Distillery Co—Tract of ld bounded n by ld of George C Pardee, e by Northern Railway, s by Grayson st, w by Bay of San Francisco, por of blk 1752.. 8 83

BLOCK 1765.
12517 Realty Syndicate — Mortgagee's interest in Hardwick Tract, map filed of record in the office of the Recorder of Alameda Co, lots 1-2-3-4-21-22-23-24, blk 158-1765 ..... 92 06

BLOCK 1768.
12525 H C McCauley Foundry Company (inc), In Byron Jackson Iron Wks (amended map), map filed of record in the office of the Recorder of Alameda Co, pce of ld beg at a pt on the n l of Carlton st 589 82-100 ft e fr right of way of Northern Railway, th e 330 ft by R A N 140 ft, por of blk 1768

BLOCK 17..
12532 E P Hardwick—In Hardwick Tract, map filed of record in the office of the Recorder of Alameda Co, lot 6, blk 1771 ..... 2 90

BLOCK 1781.
12549 Mary L Gibbs—Mortgagee's interest in Plot 62, map filed of record in the office of the Recorder of Alameda Co, pce of ld beg at a pt on the s l of Dwight way 429 16-100 ft e fm San Pablo ave, th e 298 ft by 259 50-100 ft s, por of blk 1781 ..... 83

BLOCK 1781-1782.
12551 Realty Syndicate—In Plots 61 and 62, map filed of record in the office of the Recorder of Alameda Co, pce of ld beg at a pt on the e l of San Pablo ave 342 ft s fm Dwight way, e 287 93-100 ft to a pt of intrn of e l of Blake st, th w 266 31-100 ft, n 71 22-100 ft to beg, Por of Blk 1781 and 1782... 2 17

12556 Oakland and East Side R R Company—In Plot 61, map filed of record in the office of the Recorder of Alameda Co, pce of ld beg at a pt on the s l of Dwight way and ld of Raymond H Bailey, th e 15 ft by 222 42-100 ft s, por of blk 1781 ..... 84

BLOCK 1784.
12558 Thomas H Boggs—In Mathews Tract, map filed of record in the office of the Recorder of Alameda Co, lot 15, blk 7-1784 ..... 30

BLOCK 1786.
12590 Charles E Wells—In Mathews Tract, map filed of record in the office of the Recorder of Alameda Co, lot 8, blk 5-1786 ..... 61

12592 Realty Syndicate — Mortgagee's interest in Mathews Tract, map filed of record in the office of the Recorder of Alameda Co, lot 22, blk 5-1786 ..... 16

12601 Wallace C Brown—In Mathews Tract, map filed of record in the office of the Recorder of Alameda Co, s 22 ft of lot 4 and n 3 ft of lot 3, blk 5-1786 ..... 84

12604 Wallace C Brown—In Mathews Tract, map filed of record in the office of the Recorder of Alameda Co, s 30 ft of n 33 ft of lot 3, blk 5-1786 ..... 10

BLOCK 1787
12614 A A Brundidge—In Mathews Tract, map filed of record in the office of the Recorder of Alameda Co, lot 17, blk 10-1787 ..... 67

12616 Henry Howe — In Mathews Tract, map filed of record in the office of the Recorder of Alameda Co, lot 13, blk 10-1787 ..... 83

BLOCK 1789.
12638 Mary J A Madon—In Mathews Tract, map filed of record in the office of the Recorder of Alameda Co, lot 16, blk 8-1789 ..... 16

12643 Margaretta Duffy—In Mathews Tract, map filed of record in the office of the Recorder of Alameda Co, lot 24, blk 8-1789 ..... 39

12646 Nettie Kirn — In Mathews Tract, map filed of record in the office of the Recorder of Alameda Co, lot 20, blk 8-1789 ..... 84

BLOCK 1791.
12650 Frank B Wotten—In Mathews Tract, map filed of record in the office of the Recorder of Alameda Co, lot 1, blk 20-1791 ..... 83

12665 Frank B Wotten—In Mathews Tract, map filed of record in the office of the Recorder of Alameda Co, lot 16, blk 20-1791 ..... 30

12666 Frank B Wotten—In Mathews Tract, map filed of record in the office of the Recorder of Alameda Co, lot 17, blk 20-1791 ..... 61

12669 Thomas M Diving—In Mathews Tract, map filed of record in the office of the Recorder of Alameda Co, lot 26, blk 20-1791 ..... 16

BLOCK 1792.
12677 M A Fitzpatrick—In Mathews Tract, map filed of record in the office of the Recorder of Alameda Co, lot 15, blk 19-1792 ..... 83

12679 Frank B Wotten—In Mathews Tract, map filed of record in the office of the Recorder of Alameda Co, lots 11 and 12, blk 19-1792.. 72

12679 Frank B Wotten—In Mathews Tract, map filed of record in the office of the Recorder of Alameda Co, lots 13 and 14, blk 19-1792..... 71

12679 Frank B Wotten—In Mathews Tract, map filed of record in the office of the Recorder of Alameda Co, lot 8, blk 19-1792 ..... 61

BLOCK 1794.
12700 Paul Freygang — In Smith's Subdivision of Mathews Tract, map filed of record in the office of the Recorder of Alameda Co, lot 1, blk 23-1794 ..... 50

12700 Paul Freygang — In Smith's Subdivision of Mathews Tract, map filed of record in the office of the Recorder of Alameda Co, lot 2, blk 23-1794 ..... 66

BLOCK 1795
12718 H E Wetzel — In Mathews Tract, map filed of record in the office of the Recorder of Alameda Co, lots 16 and 17, blk 22-1795 ..... 50

12722 Frank B Wotten—In Mathews Tract, map filed of record in the office of the Recorder of Alameda Co, lots 23 and 24, blk 22-1795.. 72

BLOCK 1801.
12767 C C Davidson—In Smith's subdivision of Mathews Tract (re-sub), map filed of record in the office of the Recorder of Alameda Co, lot 39, blk 34-1801 ..... 83

12767 C C Davidson—In Smith's sub of Mathews Tract (resub), map filed of record in the office of the Recorder of Alameda Co, lot 40, blk 34-1801 ..... 83

12768 Hannah P Lewis—In Smith's sub of Mathews Tract (resub), map filed of record in the office of the Recorder of Alameda Co, lot 41, blk 34-1801 and imps ..... 50

12768 Hannah P Lewis—In Smith's sub of Mathews Tract (resub) map filed of record in the office of the Recorder of Alameda Co, lot 42, blk 34-1801 ..... 83

BLOCK 1804.
12817 John Fryer—In Smith's sub of Mathews Tract (resub), map filed of record in the office of the Recorder of Alameda Co, lot 12, blk F-1804 ..... 83

12817 John Fryer—In Smith's Sub of Mathews Tract (Re Sub), map filed of record in the office of the Recorder of Alameda Co, lot 13, blk F-1804 ..... 50

12826 W H Young—Mortgagee's interest in Case Tract, map filed of record in the office of the Recorder of Alameda Co, n 27 6-12 ft of lots 11 and 12 and s 75 ft of lot 12, blk 6-1804 ..... 33

12835 F C F Zelle—In Case Tract, map filed of record in the office of the Recorder of Alameda Co, lot 13, blk 6-1804, and imps... 17

BLOCK 1805.
12838 A R Palmer—In Case Tract, map filed of record in the office of the Recorder of Alameda Co, lot 1, blk 3-1805 ..... 00

12838 A R Palmer—In Case Tract, map filed of record in the office of the Recorder of Alameda Co, lot 2, blk 3-1805 ..... 66

12838 A R Palmer—In Case Tract, map filed of record in the office of the Recorder of Alameda Co, lot 3, blk 3-1806 ..... 66

12839 C Helkkma—In Case Tract, map filed of record in the office of the Recorder of Alameda Co, lot 4, blk 3-1805, imps and pers prop. 25

BLOCK 1807.
12905 W S Montgomery—Mortgagee's interest in Crystal Springs Tract, map filed of record in the office of the Recorder of Alameda Co, e ... and imps

12933 Sarah M Keeler—In ... Tract, map filed of record in the office of the Recorder of Alameda Co, lots 5 and 6 and e 13 ft of lot 4, blk 4-1808 ..... 15 40

BLOCK 1809.
12946 Laura Erricsson—In Case Tract, map filed of record in the office of the Recorder of Alameda Co, n 90 ft of lot 2, blk 5-1809, and imps ..... 11 82

12964 W H Libhart—In Case Tract, map filed of record in the office of the Recorder of Alameda Co, n 32½ ft of lots 17 and 18 and w 20 ft of n 32½ ft of lot 16, blk 5-1809, imps and pers prop ..... 2 28

BLOCK 1810.
12992 G L Payne—Mortgagee's interest in Case Tract, map filed of record in the office of the Recorder of Alameda Co, lot 10, blk 3-1810..... 1 82

BLOCK 1811.
13027 William C Clarke — In Crystal Springs Tract, map filed of record in the office of the Recorder of Alameda Co, lot 12, blk H-1811..... 17 19

13029 William C Clarke — In Crystal Springs Tract, map filed of record in the office of the Recorder of Alameda Co, lot 11 blk H-1811 ..... 12 99

BLOCK 1812.
13049 Elmira L Thompson—In Crystal Springs Tract, map filed of record in the office of the Recorder of Alameda Co, w 20 ft of lot 7 and e 20 ft of lot 6, blk G-1812, and imps ..... 5 17

13056 Laura M Coburn — In Crystal Springs Tract, map filed of record in the office of the Recorder of Alameda Co, n 40 ft of s 86 40-100 ft of lots 20 and 21 and n 40 ft of s 86 40-100 ft of w 10 ft of lot 19, blk G-1812.. 7 16

BLOCK 1813.
13095 Alice Crittenden—Mortgagee's interest in Crystal Springs Tract, map filed of record in the office of the Recorder of Alameda Co, e 20 ft of lot 18 and e 20 w 20 ft of lot 19, blk F-1813 .... 11 34

BLOCK 1816.
13137 Oakland Paving Company—In Shattuck Tract No. 4, map filed of record in the office of the Recorder of Alameda Co, lot 3, blk 9-1816 ..... 12 99

BLOCK 1817.
13147 George L Brainard—In Shattuck Tract No. 4, map filed of record in the office of the Recorder of Alameda Co, lot 12, blk 12-1817, and imps ..... 16 04

BLOCK 1820.
13168 Sophie R White—In Shattuck Tract No 4, map filed of record in the office of the Recorder of Alameda Co, lots 1 and 2, blk 11-1820 ..... 7 81

13176 George W Old—In Shattuck Tract No 4, map filed of record in the office of the Recorder of Alameda Co, w 10 ft of lot 21 and E 30 ft of lot 22, blk 11-1820, and imps ..... 3 35

13176 George W Old—Pers prop. 2 28

BLOCK 1821.
13185 V R Sherman—In Shattuck Tract No. 4, map filed of record in the office of the Recorder of Alameda Co, pce of ld beg at a point on the s l of Blake st, 141 61-100 ft w fm Shattuck ave, th w 25 ft by 123 65-100 ft, s por of lots 10, 11 and 12, blk 10-1821; also in Shattuck Tract No. 4, map filed of record in the office of the Recorder of Alameda Co, lot 9, blk 10-1821, imps and poll tax 1906 ..... 4 55

13206 D G Hay—In Shattuck Tract No. 4, map filed of record in the office of the Recorder of Alameda Co, e 7 ft of w 17 ft of lot 4, blk 10-1821 ..... 3 00

BLOCK 1822.
13230 George Grimwood—Mortgagee's interest portion of plot 68, map filed of record in the office of the Recorder of Alameda Co, pce of ld beg at a point on the n l of Blake st, 141 62-100 ft w fm Shattuck st, th w 60 ft by 129 65-100 ft, n por of blk 1822 ..... 8 88

13236 Oakland Bank of Savings—Mortgagee's interest in portion of plot 68, map filed in the office of the Recorder of Alameda Co, pce of ld beg at a point on the w l of Shattuck ave, 90 ft n fm Blake st, th n 30 ft by 140 ft, w por of blk 1822 ..... 32 05

BLOCK 1823.
13254 Laura M Wells—In Steele Tract, map filed of record in the office of the Recorder of Alameda Co, n 27 ft of lot 27, blk 1427-1823..... 2 1.

BLOCK 1825.
13297 Mary J Morrow—In Blake Tract No. 2, map filed of record in the office of the Recorder of Alameda Co, lot ., blk 1426-1825, and imps.. 30 ..

13297 Mary J Morrow—In Blake Tract No. 2, map filed of record in the office of the Recorder of Alameda Co, lot 3, blk ... and s 5 ft of lot 3, 1426-1825 ..... 1..

BLOCK 1826.
13335 Lou K Howe—In Blake Tract, No. 2, map filed of record in the office of the Recorder of Alameda Co, e 40 ft of lot 48, blk 1426-1826, and imps .....

BLOCK 1827.
13345 I Gomersoll — Mortgagee's interest in Blake Tract No. 2, map filed of record in the office of the Recorder of Alameda Co, e 46 ft of l... 45, blk 1455-1827 .....

BLOCK 1828.
13368—Ellen Kramer—In Bla... Tract No. 2, map filed ... record in the office of ... Recorder of Alameda Co... 100 ft of lot 14, blk 1... 1828, and imps .....

13369 Adolph Thorant de Villie... in Blake Tract No. 2, ... filed of record in the o... of the Recorder of Ala... Co, w 16 8-12 ft of lot 1... and e 16 8-12 ft of lot 1... 155-1828, and imps ...

13369 Adolph Thorant de Vil... Pers prop .....

13375 A S Marsh—In Blake ... No 2, map filed of ... in the office of the R... of Alameda Co, w 30 ... 9 and e 10 ft of lot ... 1455-1828, and imps.—

13385 C W Woodworth—... Tract No. 2, map ... record in the offic... Recorder of Alame... 16, blk 1455-1828 ...

BLOCK 1831
13459 George D Hutch... Leonard Tract, ma... record in the off... Recorder of Alam... 34 6-12 ft of lot... 34 6-12 ft of lots ... 25 6-12 ft of lots ... blk A-1831 ...

BLOCK 1...
13494 Robert A Lewi... ard Tract, map ... ord in the offic... corder of Alam... 15, blk D-1832, ... poll tax 1906 ...

13499 F J Todd—Mo... terest in Le... map filed of ... office of the ... Alameda Co, ... 18, blk B-1832 ...

BLOC...
13533 F A Ijam... Tract, map f... the office o... of Alameda... C-1833, and...

13539 Anna Hor... Tract, map ... the office o... Alameda C... 1833, and ...

BL...
13550 Edna M ... Tract, ma... the office ... Alameda ... 1834, and...

13550 Edna M ...

13555 Ellen Mendell—In Leonard Tract, map filed of record in the office of the Recorder of Alameda Co, lot 13, blk D-1834 ... 10 21

13555 Ellen Mendell—In Leonard Tract, map filed of record in the office of the Recorder of Alameda Co, lot 14, blk D-1834 ... 10 21

13555 Ellen Mendell—In Leonard Tract, map filed of record in the office of the Recorder of Alameda Co, lot 15 blk D-1834 ... 9 05

13555 Ellen Mendell—In Leonard Tract, map filed of record in the office of the Recorder of Alameda Co, lot 16, blk D-1834 ... 9 05

13555 Ellen Mendell—In Leonard Tract, map filed of record in the office of the Recorder of Alameda Co, lot 17, blk D-1834 ... 9 05

13555 Ellen Mendell—In Leonard Tract, map filed of record in the office of the Recorder of Alameda Co, lot 18, blk D-1834 ... 9 05

13555 Elenn Mendell—In Leonard Tract, map filed of record in the office of the Recorder of Alameda Co, lot 19, blk D-1834 ... 10 21

13555 Ellen Mendell—In Leonard Tract, map filed of record in the office of the Recorder of Alameda Co, lot 20, blk D-1834 ... 10 21

BLOCK 1837.

13601 George W Haight—In Leonard Tract map filed of record in the office of the Recorder of Alameda Co, pce of ld beg at the sw cor of Humboldt ave and Blake st, th w 350 7-100 ft, n 275 ft, e 296 14-100 ft, n 279 63-100 ft to beg, por of blk K-1837, and imps ... 61 11

13602 Adah Joseph—Mortgagee's interest in Leonard Tract, map filed of record in the office of the Recorder of Alameda Co, pce of ld beg at the sw cor of Humboldt ave and Blake st, th w 350 07-100 ft, s 275 ft, e 296 14-100 ft, n 279 63-100 ft to beg, por of blk K-1837 ... 118 13

BLOCK 1838.

13620 Mrs Caroline C Calhoun—In Leonard Tract, map filed of record in the office of the Recorder of Alameda Co, pce of ld beg at a pt on the s l of Dwight way, 119 ft w fm Humboldt ave, th w 50 5-12 ft, s 131½ ft, e 50 ft, s 10 ft, e 3 ft, th n to beg, por of blk 1-1838 ... 12 16

13624 Charlotte B Beans—In Leonard Tract, map filed of record in the office of the Recorder of Alameda Co, pce of ld beg at a pt on the w l of Humboldt ave, 154 3-12 ft s fm Dwight way, th s 50 ft, w 95 ft, n 50 ft, e 1?5 ft to beg, por of blk 1-1838 ... 62 91

BLOCK 1839.

13638 Methodist Episcopal Church Society—In Hillegass Tract (map No. 3), map filed of record in the office of the Recorder of Alameda Co, s 60 ft of lot 2, blk D-1839, and imps ... 33 80

BLOCK 1840.

13664 Wesley C Mitchell—In Hillegass Tract (map No. 3), map filed of record in the office of the Recorder of Alameda Co, lot 6, blk E-1840, and imps ... 11 32

13664 Wesley C Mitchell—Pers prop ... 2 28

BLOCK 1841.

13693 Nellie A Pitchford—In Hillegass Tract (map No 3), map filed of record in the office of the Recorder of Alameda Co, lot 14, blk F-1841 ... 5 55

13696 G E Burnell—Mortgagee's interest, in Hillegass Tract (map No 3), map filed of record in the office of the Recorder of Alameda Co, lot 16, blk F-1841 ... 30 47

BLOCK 1842.

13717 E W Darst—In Hillegass Tract (map No 3), map filed of record in the office of the Recorder of Alameda Co, s 45 ft of lot 12, blk C-1842 and imps ... 5 55

BLOCK 1843.

13747 Sadie Curcle—In Hillegass Tract (map No 3), map filed of record in the office of the Recorder of Alameda Co, s 66 34-100 ft of lots 5 and 6, blk B-1843 and imps 14 10

13749 Mary A Wintringham—In Hillegass Tract (map No 3), map filed of record in the office of the Recorder of Alameda Co, lot 7, blk B-1843 and imps ... 56 28

13749 Mary A Wintringham—Pers prop ... 5 83

BLOCK 1844.

13771 Fannie Durran—In Hillegass Tract Re-Sub of G & H, map filed of record in the office of the Recorder of Alameda Co, s ½ of lot 12, and n ½ of lot 43, blk G-1844 and imps ... 42 13

BLOCK 1845.

13802 John Fryer—In Hillegass Tract, Re-Sub of G & H, map filed of record in the office of the Recorder of Alameda Co, s 10 ft of lot 5 and n 30 ft of lot 6, blk H-1845 ... 25 48

13805 Mary S. Carwall—In Hillegass Tract, Re-Sub of G & H, map filed of record in the office of the Recorder of Alameda Co, e 40 ft of lots 1 and 2, blk H-1845 ... 25 48

BLOCK 1846.

13853 George D Dornin—In Hillegass Tract (map No 3), map filed of record in the office of the Recorder of Alameda Co, lot 25, blk A-1846 and imps ... 30 51

13854 Sarah A Dornin—In Hillegass Tract (map no 3), map filed of record in the office of the Recorder of Alameda Co, lot 26, blk A-1846 and imps ... 32 75

13857 Mary F DeCamp—In Hillegass Tract (Map No 3), map filed of record in the office of the Recorder of Alameda Co, lot 14, blk A-1846, imps and pers prop ... 9 38

BLOCK 1847.

13891 R. A McMullen—In Kearney Tract, map filed of record in the office of the Recorder of Alameda Co, w 45 ft of e 90 ft of n 80 ft of lot L, blk 3-1847 ... 27 98

BLOCK 1849.

13928 Carrie E. Josselyn—In Kearney Tract map filed of record in the office of the Recorder of Alameda Co, s 40 ft of lot 5 and n 10 ft of lot 6, blk 5-1849 and imps 16 72

13928 Carrie E. Josselyn—Pers prop ... 4 05

13949 Edward B. Seeley—In Kearney Tract, map filed of record in the office of the Recorder of Alameda Co, s 50 ft of n 80 ft of lot 3, block 5-1849 ... 65 14

13949 Edward B Seeley—Pers prop ... 1 05

13950 Mrs A C Welch—In Kearney Tract, map filed of record in the office of the Recorder of Alameda Co, n 40 ft of lot 8 and s 10 ft of lot 5, blk 5-1849 and imps 18 82

13950 Mrs A C Welch—Pers prop ... 18 26

13961 Sidney Kellett—Mortgagee's interest, in Kearney Tract, map filed of record in the office of the Recorder of Alameda Co n 40 ft of lot 8 and s 10 ft of lot 5, block 5-1849 ... 68 77

BLOCK 1850.

13961 Helen B Sutton—In Kearney Tract, map filed of record in the office of the Recorder of Alameda Co, s 100 ft of lot 4, blk 2-1850 ... 29 61

13974 F W and Mary E Bartlett—In Kearney Tract, map filed of record in the office of the Recorder of Alameda Co, pce of ld beg at a pt on the w l of Piedmont ave, 50 ft n from Parker st, th n 50 ft by 92 6-12 ft w; portion of lot 9, block 2-1850 and imps ... 9 66

13974 F W and Mary E Bartlett—pers prop ... 4 94

BLOCK 1851.

14002 Elizabeth Reed—In Kearney Tract, map filed of record in the office of the Recorder of Alameda Co, s 80 ft of lot 10, blk 1-1851, imps and pers prop ... 8 16

14004 Eugene Goodwin—In Kearney Tract, map filed of record in the office of the Recorder of Alameda Co, s 35 ft of n 80 ft of lot 7, blk 1-1851 and imps ... 13 32

14006 Jennie Fischer—In Kearney Tract, map filed of record in the office of the Recorder of Alameda Co, w 47 6-12 ft of lot 9, block 1-1851 and imps ... 8 00

BLOCK 1852.

14021 Catherine G Stone—In Kearney Tract, map filed of record in the office of the Recorder of Alameda Co, n 65 ft of s 70 ft of lot 4, blk 6-1852 and imps ... 24 64

14021 Catherine G Stone—Pers prop ... 5 83

14029 Frank W. Bancroft—In Kearney Tract, map filed of record in the office of the Recorder of Alameda Co, n 45 ft of lot 3, blk 6-1852 and imps and pers prop ... 4 94

14031 F H Clarke—Mortgagee's interest, in Kearney Tract, map filed of record in the office of the Recorder of Alameda Co, n 45 ft of lot 3, block 6-1852 ... 8 80

BLOCK 1856.

14042 Amelia H. Armstrong—In Batchelder Tract, map filed of record in the office of the Recorder of Alameda Co, lot 12, blk A-1856 and imps ... 61 27

14043 Amelia H Armstrong—Pers prop ... 4 05

BLOCK 1858.

14069 H H Cardwell In University Terrace, map filed of record in the office of the Recorder of Alameda Co, n 100 ft of s 200 ft of lot 11, blk 1858 ... 8 83

14089 Minnie Bunker—In University Terrace, map filed of record in the office of the Recorder of Alameda Co, lot E, blk 1858 ... 10 50

BLOCK 1862.

14120 C T. Beans—In plot 80, map filed of record in the office of the Recorder of Alameda Co, tract of ld bounded n by Strawberry Road, e by ld of Mouser, s by ld of Mouser, w by ld of Whitney, por of lot 80, blk 1862 ... 2049

BLOCK 1863.

14131 Clinton Day—In Benton prop, map filed of record in the office of the Recorder of Alameda Co, lot 22, blk 1863 ... 14 10

14132 Clinton Day—In Benton prop, map filed of record in the office of the Recorder of Alameda Co, lot 23, blk 1863 ... 14 10

BLOCK 1866.

14180 Samuel Perkins—In Berkeley prop map filed of record in the office of the Recorder of Alameda Co, lot 8, blk B-1866 and imps ... 112 03

14180 Samuel Perkins—Pers prop 7 60

BLOCK 1867.

14192 Miss F E Pringle—In Berkeley prop, map filed of record in the office of the Recorder of Alameda Co, pce of ld beg at a pt on the s l of Haste st, 150 ft e from College ave, th e 50 ft by 126 44-100 ft s more or less, por of lot 52, blk C-1867 and imps ... 26 92

BLOCK 1868.

14212 Virginia E Pennoyer—In map of Ellsworth Tract, map filed of record in the office of the Recorder of Alameda Co, lot 10, blk 1868 ... 32 14

14212 Virginia E Pennoyer—In map of Ellsworth Tract, map filed of record in the office of the Recorder of Alameda Co, lot 11, blk 1868 ... 32 14

14212 Virginia E Pennoyer—In map of Ellsworth Tract, map filed of record in the office of the Recorder of Alameda Co, lot 12, blk 1868 32 13

BLOCK 1871.

14250 Orrin C McCracken—In College Homestead, map filed of record in the office of the Recorder of Alameda Co, e 55 ft of n ½ of lot 6, blk 9-1871 and imps ... 3 84

BLOCK 1873.

14314 Frank H Buck—In Shafter prop, re-sub of lots 7 and 8, map filed of record in the office of the Recorder of Alameda Co, w 20 ft of lot 7, s 35 ft of lot 4 and n 30 ft of lot 5, blk 8-1873 and imps ... 42 85

14328 Clinton Day—In Bell prop, map filed of record in the office of the Recorder of Alameda Co, lot 3, blk 1873 ... 14 19

14328 Clinton Day—In Bell prop, map filed of record in the office of the Recorder of Alameda Co, lot 4, blk 1873 ... 14 49

14330 Louis T Hengster—In Bell prop, map filed of record in the office of the Recorder of Alameda Co, lot 6, blk 1873 ... 39 74

14331 Caroline Day—In Bell prop, map filed of record in the office of the Recorder of Alameda Co, lot 14, blk 1873 ... 13 71

14337 Minnie R Watson—In Bell prop, map filed of record in the office of the Recorder of Alameda Co, lot 20, blk 1873, imps and pers prop ... 4 94

14339 Kittie A Lathrop—In Bell prop, map filed of record in the office of the Recorder of Alameda Co, lot 21, blk 1873, imps and pers prop ... 4 05

BLOCK 1874.

14349 Grace W Day—In College Homestead, map filed of record in the office of the Recorder of Alameda Co, w 125 ft of s 135 ft of lot 2, blk 8-1874 ... 39 35

14359 Beatrice Wilmans—In College Homestead, map filed of record in the office of the Recorder of Alameda Co, w 25 ft of s ½ of lot 2, blk 8-1874 and imps ... 14 10

BLOCK 1875.

14373 W J Sinclair In College Homestead, map filed of record in the office of the Recorder of Alameda Co, w 37½ ft of s ½ of lot 2, blk 7-1875 and imps ... 25 37

14383 C A Marriner—In College Homestead, map filed of record in the office of the Recorder of Alameda Co, pce of ld beg at a pt on the w l of Bowditch st, 100 ft n from Dwight Way, th n 50 ft by 100 ft w, por of lot 4, blk 7-1875 and imps ... 16 60

14398 W R Goodbody—In College Homestead, map filed of record in the office of the Recorder of Alameda Co, pce of ld beg at a pt on the w l of Bowditch st, 190 ft n from Dwight Way, th n 40 ft, s 40 ft, e 90 ft to beg, por of lot 4, blk 7-1875 and imps ... 58 78

14398 W R Goodbody—Pers prop. 5 83

BLOCK 1876.

14404 Lottie W Titus—In College Homestead, map filed of record in the office of the Recorder of Alameda Co, pce of ld beg at a pt on the s l of Durant st, 110 ft e from Telegraph ave, th e 40 ft, s 130 ft, w 30 ft, n 40 ft, e 10 ft, n 90 ft to beg, por of lot 1, blk 10-1876 ... 12 94

14408 Lottie H Titus—In College Homestead, map filed of record in the office of the Recorder of Alameda Co, pce of ld beg at the se cor of Choate and Durant, th e 60 ft by 90 ft deep s, por of lot 1, blk 10-1876 and imps ... 71 21

14409 Louis Titus—In College Homestead, map filed of record in the office of the Recorder of Alameda Co, pce of ld beg at a pt on the s l of Durant st, 60 ft e from Choate st, th e 50 ft by 90 ft s, por of lot 1, blk 10-1876 ... 16 04

14412 Edward L Parsons—In College Homestead, sub of lots 3 and 4, map filed of record in the office of the Recorder of Alameda Co, lot 2, blk 10-1876 ... 33 80

BLOCK 1877.

14436 Jennie E Barrow—In College Homestead, map filed of record in the office of the Recorder of Alameda Co, n½ lot 7, blk 10-1877, and imps ... 74 59

14436 Jennie E Barrow—Pers prop 2 28

14441 Methodist Episcopal Church South — In College Homestead, map filed of record in the office of the Recorder of Alameda Co, e 40 ft of w 100 ft of s 100 ft of lot 8, blk 10-1877, and imps ... 67 10

14441 Methodist Episcopal Church South—Pers prop ... 4 05

BLOCK 1880.

14506 Phillip G Galpin—In College Homestead, sub of lot 5, map filed of record in the office of the Recorder of Alameda Co, pce of ld beg at a pt on the w l of Telegraph ave, 65 ft s fm Channing way, th s 80 ft by 117 ft w, por of lots J, K and L, blk 6-1880 17 15

BLOCK 1881.

14514 Lillian R Hudson—In College Homestead, map filed of record in the office of the Recorder of Alameda Co, pce of ld beg at a pt 100 ft e fm Dana st, and 46 8-12 ft s fm Haste st, th s 46 8-12 ft by 50 ft e, por of lot 1, blk 6-1881 ... 12 16

BLOCK 1882.

14541 Martha Dickerson—In College Homestead, map filed of record in the office of the Recorder of Alameda Co, pce of ld beg at a pt on the s l of Haste st, 70 ft e fm Ellsworth st, th e 40 ft by 65 ft s, por of lot 1, block 5-1882, imps and pers prop ... 3 16

BLOCK 1889.

14711 H N and A A Miner—In College Homestead, map filed of record in the office of the Recorder of Alameda Co, e 50 ft of w 100 ft of S ½ of lot 3, blk 4-1889, and imps 17 15

14711 H N and A A Miner—Pers prop ... 9 38

BLOCK 1892.

14776 Sarah E McLean—In College Homestead, map filed of record in the office of the Recorder of Alameda Co, lot 35, blk 11-1892, and imps 6 72

14797 T I Shipman—In College Homestead, map filed of record in the office of the Recorder of Alameda Co, w 40 ft of lot 50, blk 11-1892, and imps ... 17 15

BLOCK 1893.

14802 F W G Sanborn—In College Homestead, map filed in the office of the Recorder of Alameda Co, w 58 ft of lot 10, blk 14-1893 ... 19 93

BLOCK 1894.

14833 Mary A Boone—In map of the Barker Tract, map filed of record in the office of the Recorder of Alameda Co, lot 12 and e ½ of lot 11, blk 1-1894, and imps ... 13 63

14835 Mary A Boone—In map of the Barker Tract, map filed of record in the office of the Recorder of Alameda Co, w ½ of lot 14 and e ½ of lot 16, blk 1-1894, and imps ... 17 60

14836 Mellen W Haskell—In map of the Barker Tract map filed of record in the office of the Recorder of Alameda Co, w ½ of lot 16 and e ½ of lot 18, blk 1-1894 and imps 13 82

14839 Mellen W Haskell—In map of the Barker Tract map filed of record in the office of the Recorder of Alameda Co, w ½ of lot 18, blk 1-1894 ... 1 33

14840 L H Turner—Mortgagee's interest in map of the Barker Tract, map filed of record in the office of the Recorder of Alameda Co, w ½ of lot 18, blk 1-1894 ... 15 40

BLOCK 1895.

14852 Edna F Beckett—In map of the Barker Tract, map filed of record in the office of the Recorder of Alameda Co, lot 3, blk 2-1895, and imps 124 55

14852 Edna F Beckett—In map of the Barker Tract, map filed of record in the office of the Recorder of Alameda Co, lot 4, blk 2-1895 ... 104 56

14852 Edna F Beckett—In map of the Barker Tract, map filed of record in the office of the Recorder of Alameda Co, lot 7 and s 20 ft of lot 6, blk 2-1895, and imps ... 326 81

14852 Edna F Beckett—Pers prop 36 02

14864 Mary A Boone—In map of the Barker Tract, map filed of record in the office of the Recorder of Alameda Co, w ½ of lot 18, blk 2-1895 ... 7 58

14864 Mary F Boone—In map of the Barker Tract, map filed of record in the office of the Recorder of Alameda Co, lot 20, blk 2-1895, and imps 34 69

BLOCK 1896.

14881 Charlotte C Barker—In map of the Barker Tract, map filed of record in the office of the Recorder of Alameda Co, w ½ of lot 10 and e 15 ft of lot 12, blk 3-1896, and imps ... 19 93

BLOCK 1898.

14916 P M McK Arnold—In map of the Barker Tract (in subdivisions of blks 5 and 6) map filed of record in the office of the Recorder of Alameda Co, lot 6, blk 6-1898, imps and pers prop ... 4 65

14918 Caroline Deike—In map of the Barker Tract (in subdivision of blks 5 and 6), map filed of record in the office of the Recorder of Alameda Co, lot 7, blk 6-1898, and imps ... 15 49

14920 George M Parkinson—In map of the Barker Tract (in subdivision of blks 5 and 6) map filed of record in the office of the Recorder of Alameda Co, lot 8 blk 6-1898, and imps ... 19 75

14920 George M Parkinson—pers prop ... 4 05

14931 H R Jewett—In map of the Barker Tract (in subdivision of blks 5 and 6) map filed of record in the office of the Recorder of Alameda Co, lot 17 and e 5 ft of lots 19 to 21 inc, blk 6-1898, imps and pers prop ... 3 16

BLOCK 1899.

14966 Brent Good—In map of the Barker Tract (in subdivision of blks 5 and 6) map filed of record in the office of the Recorder of Alameda Co, lot 13, blk 5-1899, and imps ... 32 11

BLOCK 1902.

15005 Ralph C Woodmansee—In McGee Tract, map filed of record in the office of the Recorder of Alameda Co, s 35 ft of lot 4 and n 9 ft of lot 5, blk 24-1902 ... 15 19

15023 C H Allen—In McGee Tract map filed of record in the office of the Recorder of Alameda Co, pce of ld beg at a pt 80 ft s fm Channing way, th s 5 ft by 100 ft e, por of lot 22, blk 24-1902 and imps ... 10 16

BLOCK 1903.

15028 Rose Pendleton—In McGee Tract, map filed of record in the office of the Recorder of Alameda Co, lots 1, 2 and n 12 ft of lot 3, blk 23-

BLOCK 1904.

15070 S H Dunn et al—In McGee Tract, map filed of record in the office of the Recorder of Alameda Co, lot 17, blk 14-1904 ... 8 83

BLOCK 1905

15078 E C Rosin—In McGee Tract, map filed of record in the office of the Recorder of Alameda Co, e 40 ft of lots 23 and 24 blk 15-1905, and imps ... 1 33

15092 Marie E Perry—Mortgagee's interest in McGee Tract, map filed of record in the office of the Recorder of Alameda Co, s 13¼ ft of lot 6 and n 25 ft of lot 7, blk 15-1905 ... 3 84

15108 A Walston—In McGee Tract, map filed of record in the office of the Recorder of Alameda Co, lot 18, blk 15-1905 and imps ... 12 15

BLOCK 1906.

15130 Eber C Stevens—In McGee Tract, map filed of record in the office of the Recorder of Alameda Co, lot 7, blk 22-1906, and imps ... 3 84

15138 B J White—In McGee Tract, map filed of record in the office of the Recorder of Alameda Co, pce of ld beg at a pt on the n l of Dwight way 45 ft e fm Catherine st, th n 74 ft by 40 ft e, por of lots 13 and 14, blk 22-1906, imps and pers prop ... 2 28

15145 Annie Ficklin—In McGee Tract, map filed of record in the office of the Recorder of Alameda Co, e 40 ft of w 90 ft of lots 22 and 23, blk 22-1906 ... 7 16

BLOCK 1907.

15157 John E Bigleow—In McGee Tract, map filed of record in the office of the Recorder of Alameda Co, lot 7, blk 21-1907 ... 4 30

15162 Charles L McFarland—In McGee Tract, map filed of record in the office of the Recorder of Alameda Co, s 100 ft of e 1 ft of lot 12 and s 100 ft of lots 10 and 11, blk 21-1907, and imps ... 61 40

15168 F T Biolette—In McGee Tract, map filed of record in the office of the Recorder of Alameda Co, lot 14 and w 17 ft of lot 13, blk 21-1907 6 33

BLOCK 1908.

15177 Realty Syndicate—In McGee Tract, map filed of record in the office of the Recorder of Alameda Co, lot 21, blk 16-1908 ... 8 82

BLOCK 1909.

15204 George S Webb—In McGee Tract, map filed of record in the office of the Recorder of Alameda Co, lot 21, blk 17-1909 ... 4 30

15208 Ella Miller—In McGee Tract, map filed of record in the office of the Recorder of Alameda Co, lot 6, blk 17-1909 ... 4 30

15213 Arthur O Rader—In McGee Tract, map filed of record in the office of the Recorder of Alameda Co, lot 10, blk 17-1909 ... 8 83

BLOCK 1910.

15240 Walter T Condon—In McGee Tract, map filed of record in the office of the Recorder of Alameda Co, lot 18, blk 20-1910 ... 8 83

BLOCK 1911.

15248 Ida M Vowels—In McGee Tract, map filed of record in the office of the Recorder of Alameda Co, lot 9, blk 19-1911 ... 8 83

BLOCK 1913.

15270 A A Fink—In Spaulding Tract, map filed of record in the office of the Recorder of Alameda Co, that por lying s of Bancroft way of lot 41, blk 1-1913 ... 3 00

15271 Robert Fay—In Spaulding Tract, map filed of record in the office of the Recorder of Alameda Co, that por lying s of Bancroft way of lot 42, blk 1-1913 ... 3 00

15275 James Campbell—In Spaulding Tract, map filed of record in the office of the Recorder of Alameda Co, s 37 ft of lot 4 and n 13 ft of lot 5, blk 4-1913, and imps ... 3 84

BLOCK 1920.

15319 Oakland and East Side Railroad Company—Map of Valley Road Tract, map filed of record in the office of the Recorder of Alameda Co, strip of ld about 15 ft wide, extending along e l of Santa Fe Railway right of way, bet Haste st and Dwight way, being por of lots 1, 20 and 21, blk D-1920 ... 5 49

BLOCK 1922.

15323 Realty Syndicate—In Bryant Tract, map filed of record in the office of the Recorder of Alameda Co, lot 10, blk N-1922 ... 5 50

BLOCK 1923.

15330 Oakland and East Side Railroad Company—In Bryant Tract, map filed of record in the office of the Recorder of Alameda Co, lot 4, blk M-1923 ... 6 33

15336 Oakland and East Side Railroad Company—In Bryant Tract, map filed of record in the office of the Recorder of Alameda Co, lot 5, blk M-1923 ... 3 83

15336 Oakland and East Side Railroad Company—In Bryant Tract, map filed of record in the office of the Recorder of Alameda Co, lot 6, blk M-1923 ... 3 00

15336 Oakland and East Side Railroad Company—In Bryant Tract, map filed of record in the office of the Recorder of Alameda Co, lot 7, blk M-1923 ... 6 33

15336 Oakland and East Side Railroad Company—In Valley Road Tract, map filed of record in the office of the Recorder of Alameda Co, lot 13, blk A-1923 ... 2 17

BLOCK 1924.

15341 Annie Benson—In Bryant Tract, map filed of record in the office of the Recorder of Alameda Co, lot 9, blk O-1924 ... 5 50

15342 Ella Johnson—In Bryant Tract, map filed of record in the office of the Recorder of Alameda Co, lot 13 and n 10 ft of lot 14, blk O-1924 ... 5 50

15343 L M Simpson—In Bryant Tract, map filed of record in the office of the Recorder of Alameda Co, lot 15 and s 30 ft of lot 11 and n 5 ft of lot 16, blk O-1924 ... 9 66

15348 John Medar—In Bryant Tract, map filed of record in the office of the Recorder of Alameda Co, n 26½ ft of lot 32, blk O-1924 ... 4 66

15353 Realty Syndicate—In Bryant Tract, map filed of record in the office of the Recorder of Alameda Co, lot 10, blk O-1924 ... 5 50

15353 Realty Syndicate—In Bryant Tract, map filed of record in the office of the Recorder of Alameda Co, n 10 ft of lot 11, blk O-1924 ... 1 33

15374 C E Bryant—In Bryant Tract map filed of record in the office of the Recorder of Alameda Co, n 11½ ft of lot 31 and s 13½ ft of lot 32, blk O-1924 ... 1 33

15355 E P Morgan—In Bryant Tract, map filed of record in the office of the Recorder of Alameda Co, lots 1-2-3-4-5 and 6, blk O-1924 ... 7 16

BLOCK 1925.

15365 Frank Silver—In Bryant Tract, map filed of record in the office of the Recorder of Alameda Co, lot 7, blk P-1925 ... 2 17

15368 Elizabeth D Lefee—In Bryant Tract, map filed of record in the office of the Recorder of Alameda Co, lot 13 and s 15 ft of lot 12 and n 10 ft of lot 14, blk P-1925 12 16

15370 Jennie Collamer—In Bryant Tract, map filed of record in the office of the Recorder of Alameda Co, lot 25, blk P-1925 ... 2 17

BLOCK 1926.

15381 Realty Syndicate—In Bryant Tract, map filed of record in the office of the Recorder of Alameda Co, lot 4, blk R-1926 ... 7 16

15380 Realty Syndicate—In Bryant Tract, map filed of record in the office of the Recorder of Alameda Co, lot 12, blk R-1926 ... 5 30

15380 Realty Syndicate—In Bryant Tract, map filed of record in the office of the Recorder of Alameda Co, w 8 ft of lot 21, blk R-1926 ... 2 17

15391 John L Godfrey—In Bryant Tract, map filed of record in the office of the Recorder of Alameda Co, lot 10, blk R-1926 ... 5 50

BLOCK 1927.

15404 Realty Syndicate—In Bryant Tract, map filed of record in the office of the Recorder of Alameda Co, lot 29, blk S-1927 ... 13 82

15417 Realty Syndicate—In Bryant Tract, map filed of record in the office of the Recorder of Alameda Co, s 18 ft of n 23 ft of lot 22, blk S-1927 ... 1 67

15418 John F Quinn—In Bryant Tract, map filed of record in the office of the Recorder of Alameda Co, lot 19, blk S-1927 ... 4 66

BLOCK 1932.

15422 W J Brown—In Raymond Tract, map filed of record in the office of the Recorder of Alameda Co, w 125 ft of n 48 66-100 ft of blk 138-1932 ... 3 61

BLOCK 1933.

15447 Kyrne Connor—In B L & T Improvement Association, Tract B, map filed of record in the office of the Recorder of Alameda Co, lot 7, blk 121-1933 ... 1 39

15456 Henry J Eurry—In Raymond Tract, map filed of record in the office of the Recorder of Alameda Co, s 30 ft of lot 13, blk 121-1933 and imps 14 66

BLOCK 1934.

15479 David Moss—In Raymond Tract, map filed of record in the office of the Recorder of Alameda Co, s 28 ft of lot 11 and n 22 ft of lot 12, blk 122-1934 ... 3 84

15489 Charles Fickz—In Raymond Tract, map filed of record in the office of the Recorder of Alameda Co, n 38 ft of s 40 ft of lot 21, blk 122-1934 ... 5 50

BLOCK 1935.

15519 Nellie M Schmidt—In corrected map of the Avery Tract, map filed of record in the office of the Recorder of Alameda Co, lot 27 and n 20 ft of lot 26, blk 137-1935 and imps ... 5 17

BLOCK 1936.

15538 Gustav H Himberg—In corrected map of the Avery Tract, map filed of record in the office of the Recorder of Alameda Co, lot 10, blk 136-1936 and imps, and lot 11, blk 136-1936 ... 8 83

BLOCK 1939.

15622 Francisco Volpe—In corrected map of the Avery Tract, map filed of record in the office of the Recorder of Alameda Co, lot 15, blk 135-1939 ... 3 84

BLOCK 1940.

15642 W Francis—In Raymond Tract, map filed of record in the office of the Recorder of Alameda Co, w 39 ft of lot 2, blk 134-1940 ... 4 30

15651 Louis J Perri—In corrected map of the Avery Tract, map filed of record in the office of the Recorder of Alameda Co, lot 13, blk 134-1940 ... 3 83

15651 Louis J Perri—In corrected map of the Avery Tract, map filed of record in the office of the Recorder of Alameda Co, lot 14, blk 134-1940 ... 3 83

BLOCK 1942.

15688 Anna E Sorenson—In Raymond Tract, map filed of record in the office of the Recorder of Alameda Co, lot 10, blk 126-1942 and imps ... 3 00

15696 Nellie F Hamilton—In Raymond Tract, map filed of record in the office of the Recorder of Alameda Co, lot 19, blk 126-1942 and imps ... 9 05

15698 Eleanor A Bergson—In Raymond Tract, map filed of record in the office of the Recorder of Alameda Co, s 34 ft of lot 21, blk 126-1942 and imps ... 22 14

15704 Emma L Doyle—In Raymond Tract, map filed of record in the office of the Recorder of Alameda Co, n 34 ft of lot 22, blk 126-1942 and imps ... 22 11

15705 William Kearney—In Raymond Tract, map filed of record in the office of the Recorder of Alameda Co, lot 27, blk 126-1942 and that por lying s of n l of Raymond Tract of lot 28 (except por assessed to S Beadell), blk 126-1942 and imps ... 7 50

BLOCK 1943.

15708 Mary H Rose—In Raymond Tract map filed of record in the office of the Recorder of Alameda Co, lots 2 and 3 and e 1 ft of lot 1, blk 133-1943, imps and pers prop 2 28

15719 Minor J Fox—In corrected map of the Avery Tract, map filed of record in the office of the Recorder of Alameda Co, lot 20, blk 133-1943 ... 3 84

15727 A S Abbott—In corrected map of the Avery Tract, map filed of record in the office of the Recorder of Alameda Co, lot 30, blk 133-1943 ... 3 84

BLOCK 1944.

15741 G L Fitz—In corrected map of the Avery Tract, map filed of record in the office of the Recorder of Alameda Co, lot 10, blk 132-1944 ... 3 83

15741 G L Fitz—In corrected map of the Avery Tract, map filed of record in the office of the Recorder of Alameda Co, lot 11, blk 132-1944 ... 3 83

BLOCK 1945.

15777 Frederick Bonkofsky—In Raymond Tract, map filed of record in the office of the Recorder of Alameda Co, n 11 ft of lot 23 and s 39 ft of lot 24, blk 127-1945 and imps 5 17

BLOCK 1946.

15785 Warren Cheney—In Raymond Tract, map filed of record in the office of the Recorder of Alameda Co, lot 11 and s 29 ft of lot 10 and n 22 69-100 ft of lot 12, blk 128-1946 ... 6 32

15785 Warren Cheney—In Raymond Tract, map filed of record in the office of the Recorder of Alameda Co, lot 21 and n 22 69-100 ft of lot 20 and s 42 ft 8¼ of lot 22, blk 128-1946 ... 7 50

15796 James H Jacks—In Raymond Tract, map filed of record in the office of the Recorder of Alameda Co, lot 23 and fract s 42 ft 8¾ inches of lot 24 and n 7 ft 8¼ inches of lot 22, blk 128-1946 ... 15 49

BLOCK 1947.

15804 Selina T Brown—In corrected map of the Avery Tract, map filed of record in the office of the Recorder of Alameda Co, lot 6, blk 131-1947 ... 2 00

15804 Selina T Brown—In corrected map of the Avery Tract, map filed of record in the office of the Recorder of Alameda Co, lot 7, blk 131-1947 ... 2 05

15804 Selina T Brown—In corrected map of the Avery Tract, map filed of record in the office of the Recorder of Alameda Co, lot 28, blk 131-1947 ... 2 05

15804 Selina T Brown—In corrected map of the Avery Tract, map filed of record in the office of the Recorder of Alameda Co, lot 29, blk 131-1947 ... 2 83

BLOCK 1948.

15814 W F Williamson—In plat 60, map filed of record in the office of the Recorder of Alameda Co, tract of ld bd n by Channing Way, e by 3d st, s by ld of Mrs Avery, w by bay of San Francisco, por of blk 130-1948 ... 13 82

15814 W F Williamson—In plat 60, map filed of record in the office of the Recorder of Alameda Co, tract of ld bd n by ld of Williamson, e by 2d st, s by Channing Way, w by bay of San Francisco, por of blk 130-1948 ... 23 81

BLOCK 1948 and 1949.

15816 W F Williamson—In plat 60, map filed of record in the office of the Recorder of Alameda Co, n by s l of B. L and T Improvement Assn, Tract B, e by right of way of Northern Railway Co, s by ld of Williamson, w by bay of San Francisco, por of blk 129-1948 and 130-1949, cont 261 acres ... 83 75

15817 John Rabe—Mortgagee's interest in plot 60, map filed of record in the office of the Recorder of Alameda Co, tract of ld bd n by s l of B. L and T Improvement Assn, Tract B, e by right of way of Northern Railway Co, s by ld of Williamson, w by bay of San Francisco, por of blk 129-1948 and 120-1949 ... 13 13

BLOCK 1954.

15835 Victor Kumennis—In B. L and T Improvement Assn, Tract B, map filed of record in the office of the Recorder of Alameda Co, lot 17, blk 92-1954 and imps ... 10 50

BLOCK 1957.

15877 E E Thomas—In B. L and T Improvement Assn, Tract B, map filed of record in the office of the Recorder of Alameda Co, lot 20, blk 113-1957 ... 12 16

BLOCK 1959.

15890 Frank B Wotter—In B. L and T Improvement Assn, Tract B, map filed of record in the office of the Recorder of Alameda Co, lot 1, blk 107-1959 ... 6 72

15901 Phillip R Sisterna—In B. L and T Improvement Assn, Tract B, map filed of record in the office of the Recorder of Alameda Co, lot 4, blk 107-1959 ... 1 16

15919 Perry L Nicks—In B. L and T Improvement Assn, Tract B map filed of record in the office of the Recorder of Alameda Co, lot 19, blk 107-1959 ... 16

BLOCK 1960.

15942 L B White—In B. L and T Improvement Assn. Tract B, map filed of record in the office of the Recorder of Alameda Co, lot 14 and w ½ of lot 13, blk 94-1960 ... 15

15944 Charles A Bailey—In B. L and T Improvement Assn, Tract B, map filed of record in the office of the Recorder of Alameda Co, lot 15, blk 94-1960 ... 83

BLOCK 1961.

15948 Phillip R Sisterna—In map of the Sisterna Tract, map filed of record in the office of the Recorder of Alameda Co, lot 1 and w 4 ft of lot 2, blk 95-1961 and imps ... 80

15948 Phillip R Sisterna—In map of the Sisterna Tract, map filed of record in the office of the Recorder of Alameda Co, lots 19 and 20, blk 95-1961 ... 15

15951 Phillip R Sisterna—In map of the Sisterna Tract, map filed of record in the office of the Recorder of Alameda Co, lot 17, blk 95-1961 ... 83

15951 Phillip R Sisterna—In map of the Sisterna Tract, map filed of record in the office of the Recorder of Alameda Co, lot 18, blk 95-1961 ... 82

15958 Irene F Nielsen—In map of the Sisterna Tract, map filed of record in the office of the Recorder of Alameda Co, e 44 ft of lot 14, blk 95-1961 and w 6 ft of lot 13, blk 95-1961 and imps ... 72

15959 Berkeley Realty Company—In map of the Sisterna Tract, map filed of record in the office of the Recorder of Alameda Co, w 30 ft of e 39 ft of lot 13, blk 95-1961 ... 61

BLOCK 1962.

15976 Ann Holgerson—In map of the Sisterna Tract, map filed of record in the office of the Recorder of Alameda Co, w 11 ft of lot 15 and e 39 ft of lot 16, blk 106-1962 and imps ... 17

15977 M E Seaton—In map of the Sisterna Tract, map filed of record in the office of the Recorder of Alameda Co, lot 17 and w 6 ft of lot 16, block 106-1962 ... 1 30

15981 Honora Bentley—In map of the Sisterna Tract, map filed of record in the office of the Recorder of Alameda Co, s 41 ft of lot 22, blk 106-1962 and imps ... 83

BLOCK 1963

15998 Anna G Beresford—Mortgagee's interest in B L & T Improvement Assn Tract B, map filed of record in the office of the Recorder of Alameda Co, lot 28, blk 115-1963 ... 00

BLOCK 1964.

15999 B J Clinch—In B L & T Improvement Assn. Tract B, map filed of record in the office of the Recorder of Alameda Co, lot 1, blk 116-1964 ... 66

15999 B J Clinch—In B L & T Improvement Assn, Tract B, map filed of record in the office of the Recorder of Alameda Co, lot 2, blk 116-1964 ... 10 19

15999 B J Clinch—In B L & T Improvement Assn Tract B, map filed of record in the office of the Recorder of Alameda Co, lot 3, block 116-1964 ... 10 19

16017 Jean Rigctard—In B L & T Improvement Assn Tract B, map filed of record in the office of the Recorder of Alameda Co, lot 25, blk 116-1964 and imps ... 40

16019 R. J. Clinch—In B L & T Improvement Assn Tract B, map filed of record in the office of the Recorder of Alameda Co, lot 26, blk 116-1964 ... 7 6

BLOCK 1965.

16027 Mary E. Seaton—In map of the Sisterna Tract, map filed of record in the office of the Recorder of Alameda Co, lot 13, blk 105-1965 ... 5 7

16033 Etta May Hooe—In map of the Sisterna Tract, map filed of record in the office of the Recorder of Alameda Co, lot 12, blk 105-1965 ... 5 5

16041 Fritz A Bruns—In map of the Sisterna Tract, map filed of record in the office of the Recorder of Alameda Co, lot 22 and n 35 ft of lot 21 blk 105-1965 and imps ... 18

BLOCK 1966.

16046 William H Chase—In map of Sisterna Tract, map filed of record in the office of the Recorder of Alameda Co, lot 12, blk 96-1966 and imps 10

BLOCK 1967.

16056 John Dillon—Mortgagee's interest, in B L & T Improvement Assn Tract B, map filed of record in the office of the Recorder of Alameda Co, pce of ld beg at point on the w l of Eighth st, 193 ft n from Addison st, th n 32 ft by 135 ft deep, n por of blk 97-1967 ... 5

BLOCK 1968

16081 Hygenic Health Food Company—In Alston Tract, map filed of record in the office of the Recorder of Alameda Co, lot 19 and w 2½ ft of lot 18, block 104-1968 ... 5

16082 Hygienic Health Food Company—In Allston Tract, and in map of Sisterna Tract, map filed of record in the office of the Recorder of Alameda Co, lot 20, blk 104-1968 ... 5

16082 Hygienic Health Food Company—In Allston Tract, and in map of Sisterna Tract, map filed of record in the office of the Recorder of Alameda Co, lot 21, blk 104-1968 and imps ... 57

16082 Hygienic Health Food Co—pers prop ... 27

16082 Hygenic Health Food Company—In Alston Tract, and in map of Sisterna Tract, map filed of record in the office of the Recorder of Alameda Co lot 22, blk 104-1968 ... 5

16082 Hygenic Health Food Company—In Allston Tract, and in map of Sisterna Tract, map filed of record in the office of the Recorder of Alameda Co, lot 23, blk 104-1968 ... 5

16082 Hygienic Health Food Company—In Allston Tract, and in map of Sisterna Tract, map filed of record in the office of the Recorder of Alameda Co, lot 24, blk 104-1968 ... 5

16082 Hygenic Health Food Company—In Allston Tract, and in map of Sisterna Tract, map filed of record in the office of the Recorder of Alameda Co lot 25, blk 104-1968 ... 5

16082 Hygenic Health Food Company—In Alston Tract, and in map of Sisterna Tract, map filed of record in the office of the Recorder of Alameda Co lot 26, blk 104-1968 ... 5 5

16082 Hygenic Health Food Company—In Allston Tract, and in map of Sisterna Tract, map filed of record in the office of the Recorder of Alameda Co, lot 27, blk 104-1968 ... 5

16082 Hygenic Health Food Company—In Allston Tract, and in map of Sisterna Tract, map filed of record in the office of the Recorder of Alameda Co, lot 28, blk 104-1968 ... 5 5

BLOCK 1969.

16098 Maurice Dunand—In B L & T Improvement Assn Tract B, map filed of record in the office of the Recorder of Alameda Co, e 35 ft of lot 16, blk 117-1969 and imps 13 3

16104 David Hannon—Mortgagee's interest, in B L & T Improvement Assn Tract B, map filed of record in the office of the Recorder of Alameda Co, s 32 ft of lot 11, blk 117-1969 ... 16 [illegible]

BLOCK 1970.

16116 Nina Forneris—In B L & T Improvement Assn Tract B, map filed of record in the office of the Recorder of Alameda Co, lot 14, blk 118-1970 ... 6 72

16116 Nina Forneris—In B L & T Improvement Assn Tract B, map filed of record in the office of the Recorder of Alameda Co, lot 15, blk 118-1970 ... 5 96

16116 Nina Forneris—In B L & T Improvement Assn Tract B, map filed of record in the office of the Recorder of Alameda Co, lot 16, blk 118-1970 ... 5 96

16123 Thomas F Dowd—Allston Tract, map filed of record in the office of the Recorder of Alameda Co, lot 25, blk 18-1970 ... 2 06

BLOCK 1971.

16129 Elizabeth H Spear—In Allston Tract, map filed of record in the office of the Recorder of Alameda Co, lot 12, blk 103-1971 ... 5 [illegible]

BLOCK 1975.

16207 Adele Remond—Mortgagee's interest, in B L & T Improvement Assn Tract B, map filed of record in the office of the Recorder of Alameda Co, lot 12 and n 25 ft of lot 13, blk 119-1975 ... 7 16

BLOCK 1976.

16220 Walter Hunt—In Allston Tract, map filed of record in the office of the Recorder of Alameda Co, lot 42, blk 120-1976 ... 5 50

BLOCK 1978.

16266 West Berkeley Bank—Mortgagee's interest in B. L. and T. Improvement Association Tract "B," map filed of record in the office of the Recorder of Alameda Co, pce of ld beg at the ne cor of Addison st and Tenth st, th e 85 ft by 100 ft deep, n portion of blk 100-1978 ... 17 [illegible]

16271 Esther F. Crowell—Mortgagee's interest in B. L. and T. Improvement Assn, Tract "B," map filed of record in the office of the Recorder of Alameda Co, pce of ld beg at a point on the s l of University ave, 61½ ft e fm Tenth st, th e 25 ft by 100 ft s, por of blk 100-1978 ... 20 [illegible]

BLOCK 1979.

16274 E. Plankuchen—In Plot 64, map filed of record in the office of the Recorder of Alameda Co, pce of ld bounded n by University ave, e by ld of George D. Pratt, s by ld of John Brennan and w by ld of B. K. Denbigh, containing in blk 1979, 33 acres ... 30 47

16284 Realty Syndicate—In Garfield Tract, map filed of record in the office of the Recorder of Alameda Co, lot 9, blk 1979 ... 4 03

BLOCK 1983.

16334 E. C. Prindel—In Bryant Tract, map filed of record in the office of the Recorder of Alameda Co, lot 16, blk G-1983 ... 1 33

16348 J. A. Martenstein—In Plot 62, map filed of record in the office of the Recorder of Alameda Co, pce of ld beg at a point on the e l of San Pablo ave, 548 ft n fm s l of plot 62, th n 26 ft by 150 ft deep e, por of blk 1983 ... 8 83

BLOCK 1984.

16360 J. W. Harmon—Mortgagee's interest in Bryant Tract, map filed of record in the office of the Recorder of Alameda Co, lot 7 and n 16 ft of lot 8, blk 4-1984 ... 5 50

16362 Realty Syndicate—In Bryant Tract, map filed of record in the office of the Recorder of Alameda Co, lot 3, blk H-1984 ... 7 16

16362 Realty Syndicate—In Bryant Tract, map filed of record in the office of the Recorder of Alameda Co, lot 4, blk H-1984 ... 7 16

16367 R. Fahy—In Bryant Tract, map filed of record in the office of the Recorder of Alameda Co, lot 15, blk H-1984 ... 4 16

BLOCK 1985.

16384 Fannie D. Pithie—In Bryant Tract, map filed of record in the office of the Recorder of Alameda Co, lot 7, blk D-1985 ... 3 61

16395 G. W. Stilling—In Bryant Tract, map filed of record in the office of the Recorder of Alameda Co, lots 3 and 4 and e 30 ft of lot 2, blk D-1985 ... 3 00

BLOCK 1986.

16416 Lenore C. Redding—In Bryant Tract, map filed of record in the office of the Recorder of Alameda Co, n 16 ft of lot 28 and s 4 ft of lot 29, blk C-1986 ... 2 88

16423 Clara E. Gillan—In Bryant Tract, map filed of record in the office of the Recorder of Alameda Co, s 14 ft of lot 12 and n 26 ft of lot 13, blk C-1986 ... 3 61

BLOCK 1987.

16430 T. Ham—In Bryant Tract, map filed of record in the office of the Recorder of Alameda Co, lot 19 and e ½ of lot 20, blk I-1987 ... 1 23

16435 Lydia H. Andrews—In Bryant Tract, map filed of record in the office of the Recorder of Alameda Co, lot 30, blk I-1987 ... 2 61

16437 George F. Van Huskirk—In Bryant Tract, map filed of record in the office of the Recorder of Alameda Co, lot 29, blk I-1987 ... 3 00

16439 Herbert Choynski—In Bryant Tract, map filed of record in the office of the Recorder of Alameda Co, lot 24 and s 10 ft of lot 25, blk I-1987 ... 4 39

16440 Ella L. Kelly—In Bryant Tract, map filed of record in the office of the Recorder of Alameda Co, lot 27, blk I-1987 ... 3 06

16449 John W. Linscott—In Bryant Tract, map filed of record in the office of the Recorder of Alameda Co, lot 32 and n 10 ft of lot 31, blk I-1987 ... 8 33

BLOCK 1988.

16451 R. J. Brittimer—In Bryant Tract, map filed of record in the office of the Recorder of Alameda Co, lot 2, blk J-1988 ... 2 17

16456 Hannah M. Beerbower—In Bryant Tract, map filed of record in the office of the Recorder of Alameda Co, lot 1, blk J-1988 ... 4 00

16459 Edward Sullivan—In Bryant Tract, map filed of record in the office of the Recorder of Alameda Co. lots 5 and 6, blk J-1988 ... 4 66

16464 Realty Syndicate—In Bryant Tract, map filed of record in the office of the Recorder of Alameda Co, lot 12, blk J-1988 ... 7 16

16464 Realty Syndicate—In Bryant Tract, map filed of record in the office of the Recorder of Alameda Co, s 10 ft of lot 28, blk J-1988 ... 2 17

16466 Ella J. Foley—In Bryant Tract, map filed of record in the office of the Recorder of Alameda Co, lot 27, blk J-1988 ... 7 16

16469 Laura A. Lyman—In Bryant Tract, map filed of record in the office of the Recorder of Alameda Co, lot 30 and n 10 ft of lot 29, blk I-1988 ... 8 83

16472 Albert E. Lyman—In Bryant Tract, map filed of record in the office of the Recorder of Alameda Co, lot 31, blk J-1988 ... 7 16

BLOCK 1989.

16483 M. G. C. Tschierschky—In Bryant Tract, map filed of record in the office of the Recorder of Alameda Co, lot 6 blk B-1989 ... 3 00

BLOCK 1990.

16506 E. J. Berryman—In Bryant Tract, map filed of record in the office of the Recorder of Alameda Co, lots 31 and 32, blk A-1990 ... 10 [illegible]

16509 Anne E. Lamb—In Bryant Tract, map filed of record in the office of the Recorder of Alameda Co, lots 28, 29 and 30 and w 20 ft of lots 12, 13 and 14, blk

A-1990, and imps ........ 5 00
16512 Oakland East Side R. R. Co.—In Bryant Tract, map filed of record in the office of the Recorder of Alameda Co, triangular piece of ld lying w of right of way, blk A-1990 ...... 11 32
BLOCK 1994.
16542 Fannie E Robinson — In State University Homestead No 2, map filed of record in the office of the Recorder of Alameda Co, w 125 ft of lot 9, blk 2-1994 ...... 25 48
BLOCK 1995.
16578 Oakland & East Side R R Co —In Plot 64, map filed of record in the office of the Recorder of Alameda Co, triangular pce of ld lying e of right of way, por of blk 1995 and imps (2 59-100 miles of telegraph line) ...... 61 27
BLOCK 2003.
16652 Anna Morehead—In Hardy Tract, map filed of record in the office of the Recorder of Alameda Co, pce of ld beg at a pt on the n l of Addison st 300 ft w fr California st, th w 50 ft by 138 ft deep n, por of blk 15-2003 and imps ...... 2 83
16654 Peter Burr—In Hardy Tract, map filed of record in the office of the Recorder of Alameda Co, pce of ld beg at a pt on the n l of Addison st 200 ft e fr Sacramento st, th e 50 ft by 138 ft n, por of blk 15-2003 and imps ...... 5 50
16654 Peter Burr—Pers prop ...... 2 28
BLOCK 2006.
16683 Thomas Ryan—In McGee Tract, map filed of record in the office of the Recorder of of Alameda Co, e 28 ft of w 32 ft of lot 2, blk 5-2006 7 16
16692 R H Latimer—In McGee Tract, map filed of record in the office of the Recorder of Alameda Co, w 35 ft of lots 14 and 15, blk 5-2006.... 7 16
BLOCK 2007.
16711 Charles Hughes—In McGee Tract, map filed of record in the office of the Recorder of Alameda Co, w 25 ft of lots 1 and 2, blk 7-2007 ...... 10 50
16712 Theodore M Tracy—In map of re-sub of por of blks 7 and 8, in McGee Tract, map filed of record in the office of the Recorder of Alameda Co, lots 8 to 16 inc, blk 7-2007 and imps ...... 28 04
BLOCK 2008.
16714 Emily H Pitchford—In McGee Tract, map filed of record in the office of the Recorder of Alameda Co, e 55 ft of lots 11 and 12, blk 8-2008 ...... 5 17
16730 J House—In map of re-sub of pors of blks 7 and 8, in McGee Tract, map filed of of record in the office of the Recorder of Alameda Co, lot 3, blk 8-2008 ...... 5 50
16731 George Schmidt—In map of re-sub of pors of blks 7 and 8 in McGee Tract, map filed of record in the office of the Recorder of Alameda Co, lots 1 and 2, blk 8-2008 4 39
16731 George Schmidt—In map of re-sub of pors of blks 7 and 8, map filed of record in the office of the Recorder of Alameda Co, lots 4 to 6 inc blk 8-2008 and imps ...... 10 60
BLOCK 2009.
16732 Realty Syndicate—In McGee Tract, map filed of record in the office of the Recorder of Alameda Co, e 105 ft of lots 1 and 2, blk 9-2009 and imps ...... 51 28
16735 Clara A Odgers—In McGee Tract map filed of record in the office of the Recorder of Alameda Co, lot 3, blk 9-2009 and imps ...... 3 34
16735 Clara A Odgers—Pers prop 4 05
16739 Mary Fitzgerald — Mortgagee's interest in McGee Tract, map filed of record in the office of the Recorder of Alameda Co, lot 5, blk 9-2009 ...... 12 55
BLOCK 2011.
16765 William M Roberts — In Hardy Tract, sub of ranges 5-6-7, map filed of record in the office of the Recorder of Alameda Co, lot 1, blk 6-2011 and imps ...... 6 38
BLOCK 2013.
16803 J F Barbee — In McGee Tract map filed of record in the office of the Recorder of Alameda Co, n 16 8-12 ft of lot 11 and s 16 8-12 ft of lot 10, blk 3-2012 and imps 29 64
16803 J F Barbee—Pers prop.... 2 28
BLOCK 2018.
16827 C W Renfro—In McGee Tract, map filed of record in the office of the Recorder of Alameda Co, w 25 ft of lots 1 and 2 and e 25 ft of lots 23 and 24, blk 10-2013 . 8 83
16843 Bertha Tinnermann—Mortgagee's interest in McGee Tract, map filed of record in the office of the Recorder of Alameda Co, lot 8, blk 10-2013 ...... 29 64
16850 Lena H Wagner — Mortgagee's interest in McGee Tract, map filed of record in the office of the Recorder of Alameda Co, e 40 ft of w 80 ft of lots 13 and 17, blk 10-2013 ...... 29 64
BLOCK 2014.
16866 Alice C Wood—In McGee Tract, map filed of record in the office of the Recorder of Alameda Co, lot 8, blk 11-2014, imps and pers prop 2 28
16868 G R Knowles—In McGee Tract, map filed of record in the office of the Recorder of Alameda Co, lot 9, blk 11-2014 ...... 1 28
BLOCK 2015.
16905 Fred F Connor—Mortgagee's interest in McGee Tract, map filed of record in the office of the Recorder of Alameda Co, lot 9, blk 2-2015 ...... 3 84
16910 William Hampton—In McGee Tract, map filed of record in the office of the Recorder of Alameda Co, lot 16, blk 2-2015 and imps.... 12 16
BLOCK 2016.
16935 Elizabeth Sherman — In Hardy Tract, sub ranges 3 and 4, map filed of record in the office of the Recorder of Alameda Co, lot 8, blk 8-2016 and imps ...... 23 81
16943 O O May et al—Mortgagee's interest, in Hardy Tract sub ranges 3 and 4, map filed of record in the office of the Recorder of Alameda Co, lot 6, blk 4-2016 5 50
BLOCK 2017.
16960 George W Booth—In McGee Tract, map filed of record in the office of the Recorder of Alameda Co, pce of ld beg at a pt on the s l of Addison st 87 25-100 ft w fr Grove st, th w 87 ft by 99 ft deep, s por of blk 1-2017 and imps ...... 17 98
BLOCK 2018.
16972 Church of the Nazarine—In McGee Tract, in redivision of blk 12, map filed of record in the office of the Recorder of Alameda Co, e 33 ft of lot 1, blk 12-2018.... 2 17
16975 J F Thompson—In McGee Tract, in redivision of blk 12, map filed of record in the office of the Recorder of Alameda Co, lot 6, blk 12-2018 ...... 27 97
17000 Sterling W Smith—In McGee Tract, in redivision of blk 12, map filed of record in the office of the Recorder of Alameda Co, lot 12, blk 12-2018, imps and pers prop. 5 83
17007 William R Jones—In McGee Tract, in redivision of blk 12, map filed of record in the office of the Recorder of Alameda Co, lot 7, blk 12-2018, imps and pers prop. 4 94
BLOCK 2019.
17017 Jennie L Barbow—In Shattuck Tract map No 2, map filed of record in the office of the Recorder of Alameda Co, lots 4 and 5 and e 20 ft of lot 6, blk 5-2019 ...... 8 27
17018 Glennie Davies — Mortgagee's interest in Shattuck Tract map No 2, map filed of record in the office of the Recorder of Alameda Co, lots 4 and 5 and e 20 ft of lot 6, blk 5-2019 ...... 16 04
17038 J K Chester—In Shattuck Tract map No 2, map filed of record in the office of the Recorder of Alameda Co, lot 9, blk 5-2019 ...... 9 83
BLOCK 2021.
17074 H R Hatfield—Mortgagee's interest in Shattuck Tract map No 2, map filed of record in the office of the Recorder of Alameda Co, lot 19, blk 1-2021 ...... 10 60
BLOCK 2023.
17134 Lillie F Cloud—In Shattuck Tract No 1, map filed of record in the office of the Recorder of Alameda Co, lot 35, blk 1-2023 ...... 19 93
17140 J M Scotchler—In Shattuck Tract No 1, map filed of record in the office of the Recorder of Alameda Co, n 54 62-100 ft of w 35 ft of lot 38 and n 54 62-100 ft of lot 39, blk 1-2028 ...... 33 50
17142 F W Harnden—In Shattuck Tract No 1, map filed of record in the office of the Recorder of Alameda Co, e 30 ft of w 35 ft of s 80 21-100 ft of lot 38, blk 1-2028 ...... 12 16
17148 John M Foye—Mortgagee's interest in Shattuck Tract No 1, map filed of record in the office of the Recorder of Alameda Co, e 30 ft of w 35 ft of s 80 21-100 ft of lot 38, blk 1-2028 ...... 55 45
BLOCK 2024.
17177 Ethen N Bloss — Mortgagee's interest in map of the Twitchell Tract, map filed of record in the office of the Recorder of Alameda Co, lot 12, blk A-2024 ...... 42 13
BLOCK 2025.
17197 Harrold Scotchler — Mortgagee's interest in B, L and T Improvement Assn, Tract A, map filed of record in the office of the Recorder of Alameda Co, w 40 ft of lot 17, blk 1-2025 ...... 19 93
17199 Harriet E Jordan—In B, L and T Improvement Assn, Tract A, map filed of record in the office of the Recorder of Alameda Co, e 38 ft of lot 19 and w 2 ft of lot 20, blk 1-2025 and imps 27 70
17204 General Realty Company—In B, L and T Improvement Assn Tract A, map filed of record in the office of the Recorder of Alameda Co, e 49 ft of lot 20, blk 1-2025.. 62 11
17204 General Realty Company—In B, L and T Improvement Assn, Tract A, map filed of record in the office of the Recorder of Alameda Co, lot 21, blk 1-2025 ...... 63 77
17204 General Realty Company—In B, L and T Improvement Assn, Tract A, map filed of record in the office of the Recorder of Alameda Co, lot 22, blk 1-2025 ...... 63 77
BLOCK 2032.
17302 John M Foy—In Blake Tract No 1, map filed of record in the office of the Recorder of Alameda Co, lot 10, blk A-2032 ...... 58 78
17302 John M Foy — In Blake Tract No 1, map filed of record in the office of the Recorder of Alameda Co, lot 11, blk A-2032 ...... 58 77
17302 John M Foy — In Blake Tract No 1, map filed of record in the office of the Recorder of Alameda Co, lot 12, blk A-2032 ...... 62 65
BLOCK 2035.
17349 John M Foy—In Villa lots adj to University on s, map filed of record in the office of the Recorder of Alameda Co, lot 49 and n ½ of lot 48, blk 7-2035, imps and pers prop ...... 4 94
BLOCK 2037.
17381 Mary E Dobbins—In Villa lots adj to University on s, map filed of record in the office of the Recorder of Alameda Co, pce of ld beg at a pt on the w l of Chapel st, 120 ft n fm Bancroft Way, th n 60 ft by 137 1¼-12 ft w, por of blk 5-2037 and imps ...... 33 14
17388 John Stone — Mortgagee's interest in Villa lots adj to University on s, map filed of record in the office of the Recorder of Alameda Co, pce of ld beg at a pt on the e l of Ellsworth st, 120 ft n fm Bancroft Way, th n 60 ft by 135 21-100 ft e, por of blk 5-2037 ...... 10 49
BLOCK 2038.
17406 E L Fitzgerald—In Villa lots adj to University on s, map filed of record in the office of the Recorder of Alameda Co, pce of ld beg at a pt on the w l of Dana st, 157 9-12 ft s fm Allston Way, th s 80 ft by 138 1½-12 ft w, por of blk 4-2038 and imps ...... 6 33
17406 E L Fitzgerald—Pers prop. 4 05
BLOCK 2040.
17463 L L Nelson—In Villa lots adj to University on s, map filed of record in the office of the Recorder of Alameda Co, s 40 ft of lot 7, blk 2-2040 and imps ...... 2 83
BLOCK 2042
17491 Clara P. Cowperthwaite—In map of the Hillegass Tract (n of Bancroft way), map filed of record in the office of the Recorder of Alameda Co, pce of ld beg at a point on the w l of College ave, 33 4-12 ft s fm Sylvan way, th s 33 4-12 ft by 100 ft w, por of blk 2042 and imps ...... 2 06
BLOCK 2043.
17494 Grace N. Day—In Berkeley property, map filed of record in the office of the Recorder of Alameda Co, lot 34, blk E-2043 and imps 51 79
17500 Lucretia M Cheney—In Berkeley property, map filed of record in the office of the Recorder of Alameda Co, n 40 ft of lot 40 blk E-2043 and imps ...... 42 13
17500 Lucretia M. Cheney—Pers prop ...... 4 94
17501 Lucretia M Cheney — In Berkeley property, map filed of record in the office of the Recorder of Alameda Co, s 50 ft of lot 42, blk E-2043 and imps ...... 47 12
BLOCK 2046
17533 Bertha Bauman—In Villa Lots adj to University on west, map filed of record in the office of the Recorder of Alameda Co, pce of ld beg at the s e cor of Berkeley way and Shattuck ave, th e 100 ft by 96 4-12 ft deep s, portion of lots 15 and 16, blk B-2046. Also a pce of ld beg at a point on the e l of Shattuck ave 96 4-12 ft s from Berkeley way, th s 38 ft by 100 ft e, portion of lots 15 and 16, block B-2046, and imps. Also a pce of ld beg at a point on the s l of Berkeley way 100 ft e fm Shattuck ave, th e 30 ft by 134 4-12 ft s, portion of lot 16, blk B-2046 ......155 90
BLOCK 2047.
17557 Mary B Metcalf—In Villa Lots, adj. to University on west, map filed of record in the office of the Recorder of Alameda Co, e 78 ft of lot 6, blk A-2047.. 16 53
17557 Mary B. Metcalf—In Villa Lots, adj to University on west, map filed of record in the office of the Recorder of Alameda Co, lot 7, blk A-2047 and imps ...... 23 03
BLOCK 2050.
17587 M. Wiseman—Mortgage interest in Sea View Park, map filed of record in the office of the Recorder of Alameda Co, lot 7, blk 5-2050 ...... 53 73
BLOCK 2051.
17621 W C Mason—In Sea View Park, map filed of record in the office of the Recorder of Alameda Co, lot 3 blk 1-2051 ...... 23 36
BLOCK 2052
17646 G S Wood—In Clapp Tract, map filed of record in the office of the Recorder of Alameda Co, n 91 65-100 ft of lot 1, blk 2-2052 and imps ...... 20 49
BLOCK 2053
17666 Jennie Gallagher—In College tract, map filed of record in the office of the Recorder of Alameda Co, lot 42, blk 2053 and imps ...... 17 15
BLOCK 2060
17777 Frank R Wehe—In Hardy Tract (in sub of Ranges 3 and 4), map filed of record in the office of the Recorder of Alameda Co, pce of ld beg at a point on the n l of University ave 104 ft e fm Grant st, th e 96 ft by 124 8-12 ft deep n, portion of blk 3 and 4-2060 and imps ...... 9 05
BLOCK 2061.
17803 Lizzie Jacks — In Hardy Tract (sub of ranges 7 and 8), map filed of record in the office of the Recorder of Alameda Co, lots E, H, F, G, I, and K, blk 8-2061 9 05
BLOCK 2063.
17828 Frank Borgeon—In Hardy Tract, map filed of record in the office of the Recorder of Alameda Co, pce of ld, beg at a point on the w l of Grove st, 45 ft s fm Bristol st, th s 40 ft by 100 ft w, portion of blk 1-2063 and imps ...... 10 60
17858 Lillie Goldman—In Hardy Tract, map filed of record in the office of the Recorder of Alameda Co, pce of ld beg at a point on the s l of Bristol st, 225 ft w fm Grove st, th. w 37 6-12 ft by 135 ft deep s, portion of block 2-2063, imps and pers prop ...... 3 16
17865 Erma V H Engert—In Hardy Tract, map filed of record in the office of the Recorder of Alameda Co, pce of ld beg at a point on the s line of Hearst ave, 263 6-12 ft w from Grove st, th W 37 6-12 ft by 125 ft deep s, portion of blk 2-2063 and imps ...... 14 66
17865 Erma V H Engert—Pers prop ...... 3 16
BLOCK 2064.
17869 F A Postnikon—In Hardy Tract, map filed of record in the office of the Recorder of Alameda Co, pce of ld beg at a point on the s l of Delaware st, 227½ ft w fm Grove st, th w 72 6-12 ft by 135 ft deep s, portion of blk 2-2064, and imps ...... 16 82
17873 Bertha E Shade—In Hardy Tract, map filed of record in the office of the Recorder of Alameda Co, pce of ld beg at a point on the n l of Hearst ave 260 ft w fm Grove st, th w 84 ft by 135 ft n, portion of blk 2-2064, imps and pers prop 3 16
BLOCK 2066
17925 Mellie M Anderson — In Hardy Tract (sub of ranges 9 and 10), map filed of record in the office of the Recorder of Alameda Co, pce of ld beg at a point on the s l of Delaware st, 60 8-12 ft w from Hamilton st, th w 40 ft by 99 9-12 ft s, portion of Block 9 2066 and imps ...... 2 00
17935 Berkeley Bank of Savings Mortgagee's interest in Hardy Tract, sub of ranges 10-11, map filed of record in the office of the Recorder of Alameda Co, lot 21, blk 11-2066 ...... 3 84
17936 Belle Manaugh—In Hardy Tract, sub of ranges 10-11, map filed of record in the office of the Recorder of Alameda Co, pce of ld beg at a pt on the s l of Delaware st 170 8-12 ft w fr Hamilton st, th w 39 4-12 ft s 134 8-12 ft, e 41 4-12 ft, n 134 8-12 ft, to beg, por of blk 10-2066 ...... 10 50
17943 Etta Mae Hooe—In Hardy Tract, sub of range 12, map filed of record in the office of the Recorder of Alameda Co, lot s, blk 12-2066 6 72
BLOCK 2069.
Tract, map filed of record in the office of the Recorder of Alameda Co, lot 13, blk 11-2069 ...... 4 39
BLOCK 2070.
18000 Margaret Ryan—In Hardy Tract, sub of ranges 9-10, map filed of record in the office of the Recorder of Alameda Co, lot 23, blk 9-2070, and imps ...... 2 83
18006 Eliza Kavanaugh—In Hardy Tract, sub of ranges 10 and 11 map filed of record in the office of the Recorder of Alameda Co, lot 7, blk 11-2070, and imps ...... 21 48
18013 Henry C Graves—In Hardy Tract, sub of range 12, map filed of record in the office of the Recorder of Alameda Co, lot L, block 12-2070.... 3 88
18020 Everett C Murdock—In Hardy Tract, sub of range 12, map filed of record in the office of the Recorder of Alameda Co, lot K, blk 12-2070, and imps ...... 3 00
BLOCK 2075.
18059 Thomas Alton -- In Shaw Tract, map filed of record in the office of the Recorder of Alameda Co, n 10 ft of the e 10 ft of lot 22 and n 50 ft of lot 23 and n 50 ft of lot 24, blk 5-2075, and imps.... 18 82
BLOCK 2079.
18083 Herman Koch—In Shaw Tract, map filed of record in the office of the Recorder of Alameda Co, that por not assessed to Hugh Hogan, lot 13, blk 9-2079 ...... 7 16
BLOCK 2080.
18086 Emily A Wi[illegible]—In Plot 64, map filed of record in the office of the Recorder of Alameda Co, pce of ld beg at a pt 232 ft n of University ave, 227½ ft w fm West st, th w 82½ ft by 232 ft n, por of blk 2080, and imps.. 6 72
18098 Milton Metzler—In Reese Tract, map filed of record in the office of the Recorder of Alameda Co lot 12, blk A-2080 ...... 6 33
18100 J M Scotchler—In Reese Tract, map filed of record in the office of the Recorder of Alameda Co, lot 2, blk B-2080 ...... 7 16
18100 J M Scotchler—In Reese Tract, map filed of record in the office of the Recorder of Alameda Co, lot 8 and w 5 ft of lots 5, 6 and 7, blk B-2080 ...... 7 16
BLOCK 2081.
18106 D A Landregan—In Curtis Tract, map filed of record in the office of the Recorder of Alameda Co, lot 5, blk 3-2081 ...... 7 50
18109 Nancy Oliver—Mortgagee's interest in Curtis Tract, map filed of record in the office of the Recorder of Alameda Co, lot 8, blk 3-2081 ...... 4 89
18110 Unknown owners—In Curtis Tract, map filed of record in the office of the Recorder of Alameda Co, unnumbered lot, blk 3-2081. 12 16
18113 O J and G Williams—In Curtis Tract, map filed of record in the office of the Recorder of Alameda Co, lot 10, blk 3-2081, and imps . 2 17
18114 Mary Bowe—Mortgagee's interest in Curtis Tract, map filed of record in the office of the Recorder of Alameda Co, lot 10, blk 3-2081.. .. 13 83
18117 Ann Curtis—In Curtis Tract, map filed of record in the office of the Recorder of Alameda Co, lot 12, blk 3-2081 ...... 4 39
18117 Ann Curtis—In Curtis Tract, map filed of record in the office of the Recorder of Alameda Co, lot 13, blk 3-2081 ...... 4 38
18117 Ann Curtis—In Curtis Tract, map filed of record in the office of the Recorder of Alameda Co, lot 14, blk 3-2081 ...... 4 39
18117 Ann Curtis—In Curtis Tract, map filed of record in the office of the Recorder of Alameda Co, lot 15, blk 3-2081 ...... 4 38
18117 Ann Curtis—In Curtis Tract, map filed of record in the office of the Recorder of Alameda Co, lot 16, blk 3-2081 ...... 5 94
18118 Ann Curtis—In Curtis Tract, map filed of record in the office of the Recorder of Alameda Co, lot 17, blk 3-2081 ...... 8 27
18118 Ann Curtis—In Curtis Tract, map filed of record in the office of the Recorder of Alameda Co. lot 18 and w 6¼ ft of lot 19, blk 3-2081 . 8 27
18119 Mary H Swain—In Curtis Tract, map filed of record in the office of the Recorder of Alameda Co, e 95 ft of lot 19, blk 3-2081 ...... 8 27
18119 Mary H Swain—In Curtis Tract, map filed of record in the office of the Recorder of Alameda Co, lot 20, blk 3-2081 ...... 8 27
18120 Dora M Landregan—In Curtis Tract, map filed of record in the office of the Recorder of Alameda Co, lot 8 and s 1¼ ft of lot 7, blk 3-2081 ...... 4 39
18125 David Nealy—In plot 64, map filed of record in the office of the Recorder of Alameda Co, tract of ld bd n and w by Curtis Tract, e by ld of Swain, s by Bristol st, por of blk 8-2081 ...... 33 80
18126 M H Swain—In plot —, map filed of record in the office of the Recorder of Alameda Co, tract of ld bd n by lots 19 and 20, Curtis Tract, e by ld of Aquires, s by Bristol st, w by ld of Nealey, por of blk 8-2081 ...... 16 04
BLOCK 2085.
18142 Maggie Rooney—In Rooney Tract, map filed of record in the office of the Recorder of Alameda Co, lot 15, blk A-2085 ...... 6 72
BLOCK 2086.
18159 Union Paving Company—In Rooney Tract, map filed of record in the office of the Recorder of Alameda Co, lot 9, blk B-2086 ...... 8 83
18169 Margaret T Landregan—In Rooney Tract, map filed of record in the office of the Recorder of Alameda Co, lot 16, blk B-2086, and imps.... 16 82
BLOCK 2088.
18180 Jacob Olsen—In B L & T Improvement Association, tract B, map filed of record in the office of the Recorder of Alameda Co, pce of ld beg at a pt on the n l of University ave, 87 1-12 ft e fm Tenth st, th e 43 65-100 ft, n 151 93-100 ft to center l of Strawberry creek, th along center l of said creek, nw 44 87-100, th s 162 62-100 ft to beg, por of blk 81-2088. 28 81
BLOCK 2089.
18192 John J Donohue—In B L & T Improvement Association, tract B, map filed of record in the office of the Recorder of Alameda Co, lots 3 and 4, blk 82-2089 ...... 14 66
18202 Fred C Smythe—In B L & T Imp Assn Tract B, map filed of record in the office of the Recorder of Alameda Co, (that por not assessed to E C Neinaus) lot 14, blk 82-2089 ...... 13 16
BLOCK 2091.
18226 Ida Fuch—In B L & T Imp Assn Tract B, map filed of record in the office of the Recorder of Alameda Co, lot 7, blk 78-2091 ...... 6 33
BLOCK 2093.
18258 Catherine Cooley—In B L & T Imp Assn Tract B, map filed of record in the office of the Recorder of Alameda Co, lot 4, blk 84-2093, and imps ...... 7 50
19261 Rosa Bromwell—In B L & T Imp Assn Tract B, map filed of record in the office of the recorder of Alameda Co, lot 8, blk 81-3033 .... 2 17
18263 Mary C. Philkill—In map of the Sisterna Tract, map filed of record in the office of the Recorder of Alameda Co, e 26 ft of lot 14, blk 84-2093, and imps ...... 1 33
18266 H W Taylor—In map of the Sisterna Tract, map filed of record in the office of the Recorder of Alameda Co, e 10 ft of w 20 ft of lot 14, blk 84-2093 ...... 5 50
18268 Mary E Seaton—In map of the Sisterna Tract, map filed of record in the office of the Recorder of Alameda Co, lot 18, blk 84-2093 .... 3 61
18268 Mary E Seaton—In map of the Sisterna Tract, map filed of record in the office of the Recorder of Alameda Co, lot 19, blk 84-2093.... 1 28
BLOCK 2094.
18279 W A Stewart—In B L & T Imp Assn Tract B, map filed of record in the office of the Recorder of Alameda Co, lot 11, blk 77-2094, and imps 8 00
18284 A and H Stohl—In B L & T Imp Assn Tract B, map filed of record in the office of the Recorder of Alameda Co, lot 13, blk 77-2094, and imps ...... 6 33
BLOCK 2095.
18295 Mary C McCue—In B L & T Imp Assn Tract B, map filed of record in the office of the Recorder of Alameda Co, lot 1, blk 76-2095, and imps ...... 23 81
18296 Mary C McCue—In B L & T Imp Assn Tract B, map filed of record in the office of the Recorder of Alameda Co, lot 2, blk 76-2095 ...... 12 99
18308 B Hansen—In B L & T Imp Assn Tract B, map filed of record in the office of the Recorder of Alameda Co, n 50 ft of lots 13 and 14, blk 76-2095 and imps ...... 2 17
18313 J A Martenstein—In B L & T Imp Assn Tract B, map filed of record in the office of the Recorder of Alameda Co, lot 18, blk 76-2095 ... 2 17
BLOCK 2096.
18320 Mary E Seaton—In B L & T Imp Assn Tract B, map filed of record in the office of the Recorder of Alameda Co, lots 8 and 9, and that por lying s of Strawberry creek of lot 7, blk 85-2096 ...... 18 82
18327 Mrs James Brennan — In map of the Sisterna Tract, map filed of record in the office of the Recorder of Alameda Co, lot 15, blk 85-2096, and imps ...... 10 49
BLOCK 2097.
18333 Honora Bentley — Mortgagee's interest in map of the Sisterna Tract, map filed of record in the office of the Recorder of Alameda Co, pce of ld beg at a pt on the n l of University ave 75 ft w fm Sixth st, th w 25 ft by 100 ft n, por of blk 85-2097 ...... 17 38
BLOCK 2099
18360 John G B and Barbara Gronbeck—In B L & T Imp Assn Tract B, map filed of record in the office of the Recorder of Alameda Co, lot 2, blk 74-2099, and imps.. 1 33
18367 John Young—In B L & T Imp Assn Tract B, map filed of record in the office of the Recorder of Alameda Co, lot 8, blk 74-2099. ... 3 61
18371 John Young—In B L & T Imp Assn Tract B, map filed of record in the office of the Recorder of Alameda Co, lot 18, blk 74-2099 ...... 3 61
18375 Frank Mello—In B L & T Imp Assn Tract B, map filed of record in the office of the Recorder of Alameda Co, pce of ld beg at the ne cor of 4th and Bristol sts, th n 26 ft by 75 ft deep e por of lots 13-14, blk 74-2099 and imps ...... 11 82
BLOCK 2102.
18393 Sophia Schmidt—In B. L & T Imp Assn Tract B, map filed of record in the office of the Recorder of Alameda Co, lot 3, blk 73-2102, and imps ...... 7 88
18394 D A Landregan—In B L & T Imp Assn Tract B, map filed of record in the office of the Recorder of Alameda Co, lot 4, blk 73-2102 ...... 4 73
18395 Elizabeth Williams — Mortgagee's interest in B L & T Imp Assn Tract B, map filed of record in the office of the Recorder of Alameda Co, lot 4, blk 73-2102 .... 1 28
18396 Elizabeth Williams — Mortgagee's interest in B L & T Imp Assn Tract B, map filed of record in the office of the Recorder of Alameda Co, lot 4, blk 73-2102 ...... 1 28
BLOCK 2103.
18414 Wm B Heywood—In B L & T Imp Assn Tract B, map filed of record in the office of the Recorder of Alameda Co, lot 10, blk 72-2103 .... 16 32
18414 Wm B Heywood—In B L & T Imp Assn Tract B, map filed of record in the office of the Recorder of Alameda Co, lot 11, blk 72-2103 .... 12 99
18414 Wm B Heywood—In B L & T Imp Assn Tract B, map filed of record in the office of the Recorder of Alameda Co, lot 12, blk 72-2103 .... 12 99
BLOCK 2105.
18427 King Keystone Oil Co—In B L & T Imp Assn Tract B, map filed of record in the office of the Recorder of Alameda Co, lots 1, 2, 17, 18 and w ½ lot 3, blk 90-2105, and pers prop.... 44 00
18428 A B Spreckels—Mortgagee's interest in B L & T Imp Assn Tract B, map filed of record in the office of the Recorder of Alameda Co, lots 1, 2, 17, 18 and w ½ of lot 3, blk 90-2105 .... 13 71
BLOCK 2113.
18449 R Percy Wright—In B L & T Imp Assn Tract B (re-sub of blk H) map filed of record in the office of the Recorder of Alameda Co, lots 11 to 18, blk H-2113 ...... 10 50
BLOCK 2114.
18454 T B Smith—In B L & T Imp Assn Tract B, map filed of record in the office of the Recorder of Alameda Co, lot 1, blk 68-2114 ...... 8 83
18454 T B Smith—In B L & T Imp Assn Tract B, map filed of record in the office of the Recorder of Alameda Co, lot 2, blk 68-2114 ...... 8 83
18455 R. Percy Wright—In B. L. & T. Improvement Assn. Tract B., Map filed of record in the office of the Recorder of Alameda Co., Pce. of ld, beg. at a point on the S line of Folsom st. 98 ft. E. from 3rd st., th. E. 50 ft., S 130 ft., W. 140 ft., N. 15 ft., E. 98 ft., N. 100 ft., to beg. Portion of lots 3, 6, 26, Block 68-2114 ...... 11 82
18463 Johann J. Peterson—In B. L. & T. Improvement Assn., Tract B., Map filed of record in the office of the Recorder of Alameda Co., S. 35 ft. of lot 25, Block 68-2114 ...... 6 33
BLOCK 2118.
18506 Irving S. Metzler—In B. L. & T. Improvement Assn., Tract B., Map filed of record in the office of the Recorder of Alameda Co., Lot 6, Block 66-2118 ...... 6 33
18521 H. W. Valentine—In B. L. & T. Improvement Assn., Tract B., Map filed of record in the office of the Recorder of Alameda Co., Lot 20, and W 0 ft of lot 19, Block 66-2118 ...... 7 50
18527 Jacques Loustale—Mortgagee's interest. In B. L. & T. Improvement Assn., tract B, map filed of record in the office of the Recorder of Alameda Co., W 25 ft of E 41 ft of Lot 19, Block 66-2118 ...... 2 17
BLOCK 2119.
18537 E. P. Forsyth—In B. L. & T. Improvement Assn., Tract B, Map filed of record in the office of the Recorder of Alameda Co, Lot 17, Block 65-2119 and imps. 10 22
BLOCK 2121.
18550 Adelina Schrader—In B. L & T Improvement Assn., Tract B., Map filed of record in the office of the Recorder of Alameda Co., entire Block D-2121 and imps 82 87
BLOCK 2122.
18551 R. Percy Wright—In B. L. & T. Improvement Assn., Tract B., Map filed of record in the office of the Recorder of Alameda Co., entire Block 64-2122 ......119 55
18552 George Fredson—Mortgagee's interest. In B. L. & T. Improvement Assn., Tract B., Map filed of record in the office of the Recorder of Alameda Co., entire Block 64-2122 ...... 50 45
BLOCK 2123.
18566 F. C. Richter—In B. L. & T. Improvement Assn., Tract B, Map filed of record in the office of the Recorder of Alameda Co., Lot 14, Block 63-2123 ...... 12 16
18574 H. F. Borcher—In B. L. & T. Improvement Assn, Tract B, Map filed of record in the office of the Recorder of Alameda Co., Lot 20, Block 63-2123 and imps ...... 11 32
18574 H. F. Borcher—Pers prop .. 2 28
BLOCK 2124.
18581 William F. Detert—In B. L. & T. Improvement Assn, Tract B, Map filed of record in the office of the Recorder of Alameda Co., entire Block C-2124 ......175 33
BLOCK 2125.
18582 William F. Detert—In B. L. & T. Improvement Assn, Tract B, Map filed of record in the office of the Recorder of Alameda Co., entire blk B-2125 ......167 00
BLOCK 2126
18583 Edward Schmidt—In B. L. & T. Improvement Assn., Tract B, map filed of record in the office of the Recorder of Alameda Co., Lot 26, Block 62-2126 ...... 7 16
18588 Louis F. Dunand—In B. L. & T. Improvement Assn, Tract B, Map filed of record in the office of the Recorder of Alameda Co., Lot 7, Block 62-2126. ...... 7 16
BLOCK 2127.
18605 Myles Leach—In B. L. & T Improvement Assn, Tract B map filed of record in the office of the Recorder of Alameda Co., pce of ld beg at a point on the w line of San Pablo ave 184 3-12 ft n from Delaware st, th n 50 ft by 135 ft w, por of Block 61-2127 and imps ... 28 81
18609 Peter Marsky—In B. L. & T Improvement assn, Tract B, map filed of record in the office of Alameda Co, pce of ld commencing at a point on the s line of Folsom st, 100 ft e from 10th st, th e 25 ft by 100 ft s. Portion of Block 61-2127 ...... 4 39
18610 Fred E Reed—In B. L. & T. Improvement assn, Tract B, map filed of record in the office of the Recorder of Alameda Co., e 135 ft of the n 308 6-12 ft of Block 61-2127 ...... 59 01
BLOCK 2128.
18612 W. F Detert—In B L. & T. Improvement assn, Tract B, map filed of record in the office of the Recorder of Alameda Co, entire blk A-2128.216 95
BLOCK 2129.
18622 Maggie Rooney—In Rooney Tract, map filed of record in the office of the Recorder of Alameda Co, Lot 10, blk D-2129 ...... 4 00
18622 Maggie Rooney—In Rooney Tract, map filed of record in the office of the Recorder of Alameda Co, lot 11, blk D-2129 ...... 3 22
BLOCK 2130.
18642 J. J. McKeegan—In Curtis Tract, map filed of record in the office of the Recorder of Alameda Co, pce of ld beg at a point on the s line of Bay, 400 6-12 ft w from Curtis st, th w 25 ft by 135 6-12 ft, s por of blk 4-2130 ...... 4 67
18646 Frank Kimball—Mortgagee's interest in Rooney Tract, map filed of record in the office of the Recorder of Alameda Co, lots 8 and 9, blk C-2130 ...... 10 50
BLOCK 2133.
18662 Niels C. and May Jensen—In Curtis Tract, map filed of record in the office of the Recorder of Alameda Co, pce of ld beg at a point on the s line of Folsom st 120 3-12 ft w from Chestnut st, th w 66 ft by 133¼ ft s, por of blk 10-2133 and imps. 6 33
BLOCK 2134.
18670 Edward Brennan—Mortgagee's interest in Curtis Tract, map filed of record in the office of the Recorder of Alameda Co, e ½ blk 5-2134 ...... 42 13
BLOCK 2136.
18690 E B Van Pelt—In Curtis Tract (sub of blk), map filed of record in the office of the Recorder of Alameda Co, lot 11-a, blk 11-2136... 8 83
18693 Alice Neff—In Curtis Tract (sub of blk 11), map filed of record in the office of the Recorder of Alameda Co, e 30 ft of lot 13-A, blk 11-2136 ...... 5 60
BLOCK 2142.
18721 G A Daniels—In Curtis Tract (sub of blk 8), map filed of record in the office of the Recorder of Alameda Co. lot D, blk 8-2142 ...... 12 16
18722 W L Fontaine—In Curtis Tract (sub of blk 8), map filed of record in the office of the Recorder of Alameda Co, lot F, blk 8-2142...... 12 16
BLOCK 2144.
18730 Gustav Christoph—In Curtis Tract (sub of blk 18), map filed of record in the office of the Recorder of Alameda Co, lot 38, blk 18-2144, and imps ...... 10 49
18730 Gustav Christoph—In Curtis Tract (sub of blk 18), map filed of record in the office of the Recorder of Alameda Co, lot 39, blk 18-2144 ...... 3 88
18730 Gustav Christoph—In Curtis Tract (sub of blk 18) map filed of record in the office of the Recorder of Alameda Co, n 10 ft of lot 40, blk 18-2144 ...... 2 17
BLOCK 2151.
18747 A C Herman—In Teachers' State University Homestead Association, re-sub of blk 13, map filed of record in the office of the Recorder of Alameda Co, lot 13, blk 3-2151 ...... 2 83
18748 Alameda Land Company—In Teachers' State University Homestead Association, re-sub of blk 13, map filed of record in the office of the Recorder of Alameda Co, lot 14, blk 3-2151 ...... 4 00
18748 Alameda Land Company—In Teachers' State University Homestead Association, re-sub of blk 13, map filed of record in the office of the Recorder of Alameda Co, lot 15, blk 3-2151 ...... 3 22
18749 A C Herman—In Teachers' State University Homestead Association, re-sub of blk 13, map filed of record in the office of the Recorder of Alameda Co, lot 16, blk 3-2151 ...... 3 22
18751 P Bush—In Teachers' State University Hd Assn, Resub of blk 13, map filed of record in the office of the Recorder of Alameda Co, lot 18, blk 3-2151 ...... 7 16
BLOCK 2152.
18756 John J White—In Teachers' State University Homestead Association, re-sub of blk 13, map filed of record in the office of the Recorder of Alameda Co, pce of ld beg at the se cor of Elv[illegible] and Virginia sts, th e 60 ft by 100 ft s, por of lots 1 2-3, blk 3-2152 and imps.. 12 16
18761 G S Woods — Mortgagee's interest in Teachers' State University Homestead Association, map filed of record in the office of the Recorder of Alameda Co, 80 ft of s 68 4-12 ft of lot 1 blk 3-2152 ...... 27 14
BLOCK 2153.
18777 Willie R Gentry—In Teachers' State University Homestead Association, map filed of record in the office of the Recorder of Alameda Co, n 50 ft of s 150 ft of lot blk 2-2153, imps and pers prop ...... 2 28
BLOCK 2157.
18809 California Home Building & Loan Association—Mortgagee's interest in State University Homestead No 5 map filed of record in the office of the Recorder of Alameda Co w 40 ft of lot 2 blk 1-2157 ...... 27 14
18817 C H Olten—In State University Homestead No 5, map filed of record in the office of the Recorder of Alameda Co, e 40 ft of w 80 ft of lot 3, blk 1-2157 and imps ...... 22 14
18818 J A Dowling—In State University Homestead No 5, map filed of record in the office of the Recorder of Alameda Co, lot 5, blk 2157 ...... 22 14
18821 M L Davis—Mortgagee's interest in State University Homestead No 5 map filed of record in the office of the Recorder of Alameda Co, w 30 ft of lot 7, blk 1-2157 ...... 9 66
18831 M Ellen Hubbard—In State University Homestead No 5, map filed of record in the office of the Recorder of Alameda Co, w 40 ft of 9 blk 1-2157 and imps ...... 5 50
18831 M Ellen Hubbard—Pers prop 4 05
BLOCK 2159.
18862 Bessie E Westervelt—Mortgagee's interest in State University Homestead No 4, map filed of record in the office of the Recorder of Alameda Co, e 40 ft of lot 3, blk 3-2159 ...... 7 16
18863 W A Burt—In State University Homestead No 4, map filed of record in the office of the Recorder of Alameda Co, w 10 ft of lot 7 and e 40 ft of lot 6, blk 3-2159, imps and pers prop 4 94
18869 W C and F T Sanderson—In State University Homestead No 4, map filed of record in the office of the Recorder of Alameda Co, w 50 ft of lot 6, blk 3-2159... 13 82
18872 Selma C Batcheler — In State University Homestead No 4, map filed of record in the office of the Recorder of Alameda Co, e 52 ft of w 96 10-12 ft of lot 5, blk 3-2159 and imps ...... 3 84
18875 A S Goff—In State University Homestead No 4, map filed of record in the office of the Recorder of Alameda Co, w 40 ft of e 80 ft of lot 3, blk 3-2159 and imps ...... 30 47
18876 Roble Building & Land Co — In State University Homestead No 4, map filed of record in the office of the Recorder of Alameda Co, n 40 ft of lot 10, blk 3-2159 ...... 8 61
BLOCK 2160
18884 Mary R Bunnels—In State University Homestead No 4, map filed of record in the office of the Recorder of Alameda Co, e 40 ft of n 100 ft of lot 1, blk 2-2160 and imps ...... 3 61
18894 Mary A Brown—In State University Homestead No 4, map filed of record in the office of the Recorder of Alameda Co, w 80 ft of n 100 ft of lot 1, blk 2-2160 and imps ...... 31 31
18895 Benjamine Carlson—In State University Homestead No 4, map filed of record in the office of the Recorder of Alameda Co w 40 ft of lot 8 blk 2-2160 ...... 7 16
18906 George S Wood et al—In State University Homestead No 4 map filed of record in the office of the Recorder of Alameda Co, s 35 4½-12 ft of lot 1, blk 2-2160 and imps ...... 8 00
BLOCK 2161.
18911 George L Pettigrove—In Edith Tract, map filed of record in the office of the Recorder of Alameda Co, lot 7, blk C-2161, imps and pers prop ...... 2 28
18925 Charles E Moore—In Edith Tract, map filed of record in the office of the Recorder of Alameda Co. s 35 ft of lot 12, blk C-2161 ...... 6 33
BLOCK 2162.
18931 Mrs N F Neely—In Edith Tract map filed of record in the office of the Recorder of Alameda Co, pce of ld beg at a pt on the w l of Grant st 125 ft n fr Virginia st, th n 25 ft by 125 ft w, por of blk D-2162 and imps 3 00
BLOCK 2163.
18951 C A Swartz—Mortgagee's interest in Edith Tract, map filed of record in the office of the Recorder of Alameda Co, n 33 4-12 ft of lot 4, blk B-2163 ...... 6 33
BLOCK 2164.
18974 Alice Magarm — In Edith Tract, map filed of record in the office of the Recorder of Alameda Co, lot 11, blk A-2164 ...... 3 61
18974 Alice Magarm — In Edith Tract, map filed of record in the office of the Recorder of Alameda Co, lot 12, blk A-2164 ...... 3 61
18976 C. A. Estees—In Edith Tract, map filed of record in the office of the Recorder of Alameda Co, lot 14, blk A-2164 and imps ...... 18 82
BLOCK 2165.
18990 Gong Fyhg—In Amended Map of Humphrey Tract, map filed of record in the office of the Recorder of Alameda Co, lot 12, blk 2-2165, and imps ...... 18 82
19009 Columbian M. B. L. Assn—Mortgagee's interest in Amended Map of the Humphrey Tract, map filed of record in the office of the Recorder of Alameda Co, lot 19, blk 2-2165 ...... 23 10
BLOCK 2166.
19018 W. J. Mortimer—In Amended Map of the Humphrey Tract, map filed of record in the office of the Recorder of Alameda Co, lot 16, blk 1-2166 ...... 7 16
19018 W. J. Mortimer—In Amended Map of Humphrey Tract, map filed of record in the office of the Recorder of Alameda Co, lot 28, blk 1-2166 ...... 8 82
19043 A. B. Anderson—In Amended Map of the Humphrey Tract, map filed of record in the office of the Recorder of Alameda Co, lot 21, blk 1-2166, and imps ...... 7 16
BLOCK 2167.
19067 Julia P. Blasdale—Mortgagee's interest in State University Hd. No. 4, map filed of record in the office of the Recorder of Alameda Co, e 40 ft of lot 4, blk 1-2167 ...... 8 88
19077 Mary A. Scott—In State University Hd. No. 4, map filed of record in the office of the Recorder of Alameda Co, w 25 ft of lot 11, blk 1-2167 ...... 5 60
BLOCK 2168.
19082 F. A. Jensen et al.—In State University Hd No. 4, map filed of record in the office of the Recorder of Alameda Co. e 90 ft of lot 2, blk 4-2168, and imps.... 72 10
19088 Andrew Alburtis—In State University Hd. No. 4, map filed of record in the office of the Recorder of Alameda Co, s 60 4½-12 ft of lot 5, blk 4-2168, and imps ...... 8 60
BLOCK 2169.
19131 University Savings Bank—Mortgagee's interest in Janes Tract, map filed of record in the office of the Recorder of Alameda Co, e 44½ ft of lots 18 and 19, blk B-2169 ...... 3 17
BLOCK 2171.
19178 W. K Tregea—In Eureka Homestead, map filed of record in the office of the Recorder of Alameda Co, lot 19 blk B-2171, imps and pers prop ...... 4 05
19179 Wm. Tregea—Mortgagee's interest in Eureka Homestead, map filed of record in the office of the Recorder of Alameda Co, lot 19, blk B-2171 ...... 30 47
BLOCK 2172.
19217 Sarah Papple—In Eureka Homestead, map filed of record in the office of the Recorder of Alameda Co, s 45 ft of lot 19, blk A-2172. 5 50
BLOCK 2173.
19252 J G. Sanchez—In Golden Gate Homestead, map filed of record in the office of the Recorder of Alameda Co, e 80 ft of lot 14, blk A-2173, and imps ...... 4 00
BLOCK 2174.
19264 M. A. Zihn—In Golden Gate Homestead, map filed of record in the office of the Recorder of Alameda Co, lot 9, blk B-2174, and imps. 25 48
19264 M. A. Zihn—Pers prop .... 2 28
19278 Fred W. Knipschild—In Golden Gate Homestead, map filed of record in the office of the Recorder of Alameda Co, w 45 ft of lot 23, blk B-2174, imps and pers prop ...... 4 34
BLOCK 2176.
19338 P. S. Brunk—In Janes Tract, map filed of record in the office of the Recorder of Alameda Co, lot 24, blk A-2176, imps and pers prop and poll tax 1906. 6 28
19341 Alfred Morgan—In Janes Tract map filed of record in the office of the Recorder of Alameda Co, lot 1 and s 10 ft of lot 2, blk A-2176 ...... 30 47
BLOCK 2178.
19395 Louise C. de Cruze—In Percy Tract, map filed of record in the office of the Recorder of Alameda Co, pce of ld beg at a point on the w l of Walnut st, 140 ft n fm Virginia st, th n 40 ft by 127 42-100 ft w, por of lot 23, blk C-2178, imps and pers prop ...... 7 66
BLOCK 2179.
19416 S. G. Carruthers—In Percy Tract, map filed of record in the office of the Recorder of Alameda Co, lot 17, blk D-2179, and imps and poll tax 1906 ...... 4 50
BLOCK 2180.
19434 Mary B Metcalf—In Map of the Whitton Tract, map filed of record in the office of the Recorder of Alameda Co, lot 10, blk 2180, and imps ...... 22 26
19440 H. J. Small—In Plot 79, map filed of record in the office of the Recorder of Alameda Co, tract of land bounded n by ld of Wm. Wilkinson, e by lds of Radston, s by ld of Herr, w by Walnut st, por of blk 2180, and imps ...... 40 46
19449 H. J. Small—Pers prop.... 3 16
BLOCK 2181.
19451 Mary B. Metcalf—In Map of property of Martin Kellogg, map filed of record in the office of the Recorder of Alameda Co, lot A, blk 2-2181, and imps ...... 29 25
BLOCK 2182.
19457—Mary B. Metcalf—In Map of property of Martin Kellogg, map filed of record in the office of the Recorder of Alameda Co, lot B, blk 1-2182 ...... 15 27
19457 Mary B. Metcalf—In Map of property of Martin Kellogg, map filed of record in the office of the Recorder of Alameda Co, lot C, blk 1-2182, and imps ...... 30 00
19457 Mary B. Metcalf—In Map of property of Martin Kellogg, map filed of record in the office of the Recorder of Alameda Co, except that por assessed to Elizabeth A. Booth, lot D, blk 1-2182... 13 87
19460 Lillie B. Lilienthal—In Map of property of Martin Kellogg, map filed of record in the office of the Recorder of Alameda Co, lot F, blk 1-2182, and imps ...... 51 79
19468 Louise W. Kellogg—In Map of property of Martin Kellogg, map filed of record in the office of the Recorder of Alameda Co, lot 10, blk 1-2182 ...... 9 82
19468 Louise W Kellogg—In map of property of Martin Kellogg, map filed of record in the office of the Recorder of Alameda Co, lot 11, blk 1-2182 ...... 11 82
BLOCK 2183.
19475 Francis H Pitman—In map of property of Martin Kellogg, map filed of record in the office of the Recorder of Alameda Co, lot 25, blk 3-2183 and imps ...... 67 10
19475 Francis H Pitman—Pers prop ...... 18 36
BLOCK 2186.
19486 Henry A White—In map of Daley's Scenic Park, in map filed of record in the office of the Recorder of Alameda Co, n 40 10-100 ft of lot 8, blk 5-2186 and imps and poll tax 1906 ...... 4 50
BLOCK 2187.
19512 Francis J Johnson—Mortgagee's interest, in map of Daley's Scenic Park, map filed of record in the office of the Recorder of Alameda Co, lot 3, blk 4-2187 ...... 8 60
19519 Frank M Wilson—In map of Daly's Scenic Park, map filed of record in the office of the Recorder of Alameda, Co, lot 9, blk 4-2187 ...... 20 46
19521 Rosa C Harrison—Mortgagee's interest, in map of Daley's Scenic Park, map filed of record in the office of the Recorder of Alameda Co, lot 10 and w 16 8-12 ft of lot 12, blk 4-2187 ...... 2 00
BLOCK 2188.
19581 Letitia T Evans—In map of Daley's Scenic Park, map filed of record in the office of the Recorder of Alameda Co, w 121 81-100 ft of lot 19 and s 15 ft of w 116 83-100 ft of lot 20, blk 3-2188 ...... 13 16
BLOCK 2194.
19615 C W Morse—In map of Daley's Scenic Park, map

filed of record in the office of the Recorder of Alameda Co, lot 14, blk 7-2194 and imps ........ 6 83

BLOCK 2195.

19630 Emma S Booth—In map of Daley's Scenic Park, map filed of record in the office of the Recorder of Alameda Co, lot 8, blk 6-2195 and imps ........ 17 60

19640 A D. Lockwood—In map of Daley's Scenic Park, map filed of record in the office of the Recorder of Alameda Co, lot 18, blk 6-2195 .... 9 83

19640 A D. Lockwood—In map of Daley's Scenic Park, map filed of record in the office of the Recorder of Alameda Co, lot 20, blk 6-2195 and imps ........ 23 81

BLOCK 2198.

19693 Beverly L Hodghead—In map of Daley's Scenic Park map filed of record in the office of the Recorder of Alameda Co, n ½ of lot 2, blk 13-2198 and imps .... 14 49

BLOCK 2199.

19731 M de Lemascheffsky—In map of Daley's Scenic Park, map filed of record in the office of the Recorder of Alameda Co, lot 16, blk 12-2199 ........ 17 16

BLOCK 2200.

19744 Tachie I Burnett—In map of Daley's Scenic Park, map filed of record in the office of the Recorder of Alameda Co, e 55 ft of n 42 ft of lot 7, blk 11-2200 ........ 3 84

BLOCK 2202.

19776 Carl A Burns—In map of Daley's Scenic Park, map filed of record in the office of the Recorder of Alameda Co, lot 6, blk 21-2202 .... 4 39

19776 Carl A Burns—In map of Daley's Scenic Park, map filed of record in the office of the Recorder of Alameda Co, lot 7, blk 21-2202 ...... 6 71

BLOCK 2203.

19787 Jennette Petterson—Mortgagee's interest, in map of Daley's Scenic Park, map filed of record in the office of the Recorder of Alameda Co, lot 6, blk 26-2203 ...... 13 71

BLOCK 2204.

19796 Frank M Wilson—In map of Daley's Scenic Park, map filed of record in the office of the Recorder of Alameda Co, n 10 ft of lot 4, blk 22-2204 ........ 2 17

BLOCK 2205.

19808 Robert N. Frick—In map of Daley's Scenic Park, map filed of record in the office of the Recorder of Alameda Co, lots 14 and 16, blk 19-2205........ 9 05

19809 A Coxhead—Mortgagee's interest, in map of Daley's Scenic Park, map filed of record in the office of the Recorder of Alameda Co, lots 14 and 16, blk 19-2205 3 27

BLOCK 2206.

19819 H A Hengstler—In map of Daley's Scenic Park, map filed of record in the office of the Recorder of Alameda Co, lot 2, blk 18-2206 .... 3 27

BLOCK 2207.

19841 H H Jenness—In map of Daley's Scenic Park, map filed of record in the office of the Recorder of Alameda Co, lots 1, 2, 20 and 21, blk 23-2207 (re-sub), and imps ........ 7 16

19841 H H Jenness—Pers prop... 2 23

19842 Florence A Ijams—Mortgagee's interest, in map of Daley's Scenic Park, map filed of record in the office of the Recorder of Alameda Co, (re-sub), lots 1, 2, 20, 21, blk 23-2207 ........ 17 15

19847 M E Turner—In map of Daley's Scenic Park, map filed of record in the office of the Recorder of Alameda Co, (re-sub), lot 10, blk 23-2207 and imps ........ 6 33

19847 M E Turner—In map of Daley's Scenic Park, map filed of record in the office of the Recorder of Alameda Co, (re-sub), lot 9, blk 23-2207 ........ 2 17

BLOCK 2209.

19870 S V Culp—In map of Daley's Scenic Park, map filed of record in the office of the Recorder of Alameda Co, w 80 ft of lot 1, blk 17-2209 and imps and pers prop ........ 2 38

19872 N P. & Emma C Anderson—In map of Daley's Scenic Park, map filed of record in the office of the Recorder of Alameda Co, lot 2, block 17-2209 ........ 5 17

19873 Emma C Anderson—In map of Daley's Scenic Park, map filed of record in the office of the Recorder of Alameda Co., lot 3, blk 17-2209 ........ 5 17

BLOCK 2210.

19895 J C Brown—In map of Daley's Scenic Park, map of record in the office of the Recorder of Alameda Co, n ½ of lots 1 and 2, blk 16-2210 ........ 13 82

BLOCK 2211

19919 J R MacGregor—In map of Daley's Scenic Park (re-sub), map filed of record in the office of the Recorder of Alameda Co, lot 35, blk 25-2211 ........ 1 28

19919 J R. MacGregor—In map of Daley's Scenic Park (re-sub), map filed of record in the office of the Recorder of Alameda Co, lot 36, blk 25-2211 ........ 1 27

19919 J R. MacGregor—In map of Daley's Scenic Park (re-sub), map filed of record in the office of the Recorder of Alameda Co, lot 37, blk 25-2211 ........ 1 28

19919 J R MacGregor—In map of Daley's Scenic Park (Re-Sub), map filed of record in the office of the Recorder of Alameda Co, lot 38, blk 25-2211 ........ 1 28

BLOCK 2242.

19929 De Winter—In map of La Loma Park, map filed of record in the office of the Recorder of Alameda Co, lot 23, blk 2242........ 7 88

BLOCK 2243.

19947 Sarah H Gregory—In map of La Loma Park, map filed of record in the office of the Recorder of Alameda Co, lot 8, blk 2243........ 2049

BLOCK 2244.

19952 C L Brock—Amended map of a por of La Loma Park, and the Wheeler Tract, sub of lot 13, blk 5 and lot 14, blk 6, map filed of record in the office of the Recorder of Alameda Co, lot 9, blk 2244 ........ 5 50

19964 Florence Bolton—Amended map of por of La Loma Park and the Wheeler Tract, map filed of record in the office of the Recorder of Alameda Co, lot 4, blk 6-2244 ........ 5 94

BLOCK 2245.

19995 G A Daniels—Amended map of por of La Loma Park and the Wheeler Tract, map filed of record in the office of the Recorder of Alameda Co, w 100 ft of lot 3, blk 5-2245 ........ 7 11

19996 M N Barnett—Amended map of a por of La Loma Park and the Wheeler Tract, map filed of record in the office of the Recorder of Alameda Co, n 61 ft about of lot 6, blk 5-2245... 8 83

BLOCK 2246.

20007 G L Cunningham—Amended map of a por of La Loma Park and the Wheeler Tract, map filed of record in the office of the Recorder of Alameda Co, pce of ld beg at a pt on the w l of Leroy ave, 209 84-100 ft n fm Cedar st, th w 89 23-100 ft, th n to s l of Leroy ave, th e along Leroy ave 134 90-100 ft, th curving to right and along Leroy ave, running s to pt of beg, por of blk 4-2246 and imps........ 38 58

20016 Fred G King—Amended map of a por of La Loma Park and the Wheeler Tract, map filed of record in the office of the Recorder of Alameda Co, lot 12, blk 4-2246 ........ 13 82

20016 Fred G King—Amended map of a por of La Loma Park and the Wheeler Tract, map filed of record in the office of the Recorder of Alameda Co, lot 14, blk 6-2246 ........ 15 49

BLOCK 2248.

20073 Sarah Vilas—Amended map of a por of La Loma Park and the Wheeler Tract, map filed of record in the office of the Recorder of Alameda Co, lot 12, blk 1-2248 and imps ........ 37 13

20073 Sarah Vilas—Pers prop..... 5 83

BLOCK 2249.

20074 H A Anderson—In por of plot 84, map filed of record in the office of the Recorder of Alameda Co, pce of ld beg at a pt on the e l of Moody place (if extended), 40 ft s fm Rose st, th s 40 ft by 70 ft e, por of blk 2249 ........ 8 00

20075 Anna B Monro—Mortgagee's interest in por of plot 84, map filed of record in the office of the Recorder of Alameda Co, pce of ld beg at a pt on the e l of Moody place (if extended), 40 ft s fm Rose st, th s 40 ft by 70 ft e, por of blk 2249 6 33

20085 William McIntyre—In plot 84, map filed of record in the office of the Recorder of Alameda Co. tract of ld bd n by ld of William Low, e by ld of Elmer Carlisle, s by Vine st, w by Spring st, blk 2249 and imps...... 31 19

20092 Anna V Healey—In por plot 84, map filed of record in the office of the Recorder of Alameda Co, pce of ld beg at a pt on the e l of Moody place (if extended), 80 ft s fm Rose st, th s 80 ft by 146 ft (more or less) e, por of blk 2249 ........ 30 47

20094 C C Albert—In plot 84, map filed of record in the office of the Recorder of Alameda Co, tract of ld bd n by center l of Rose st, e by Whitney Tract, s by ld of J F Seaman, w by Spring st, por of blk 2249........ 10 50

20095 Berkeley Bank of Savings—Mortgagee's interest in plot 84, map filed of record in the office of the Recorder of Alameda Co, tract of ld bd n by center l of Rose st, e by Whitney tract, s by ld of J F Seaman, w by Spring st, por of blk 2249... 10 50

BLOCK 2250.

20111 Beverly L Hodghead—Amended map of a por of La Loma Park and the Wheeler Tract, map filed of record in the office of the Recorder of Alameda Co, lots 14-15-16, blk 3-2250.... 22 65

BLOCK 2251.

20141 O G May et al—Mortgagee's interest in Berkeley View Homestead, map filed of record in the office of the Recorder of Alameda Co, lot 13, blk 3-2251........ 7 16

20142 O G May et al—Mortgagee's interest in Berkeley View Homestead, map filed of record in the office of the Recorder of Alameda Co, lot 13, blk 3-2251........ 13 82

20157 B L Hodghead—In Berkeley View Homestead, map filed of record in the office of the Recorder of Alameda Co. w 121 ft of lot 20, blk 3-2251 and imps ........ 19 15

BLOCK 2255.

20229 S A D Pieter—In Antisell Villa lots, map filed of record in the office of the Recorder of Alameda Co, w 120 ft of lots 7-10, blk 8-2255, imps and pers prop.. 18 28

20236 S A D Pieter—In Antisell Villa lots, map filed of record in the office of the Recorder of Alameda Co, e 14 7-12 ft of lots 7-10 and w 27 5-12 ft of lots 8-9, blk 8-2255 ........ 10 50

BLOCK 2256.

20264 John L Stewart—In Antisell Villa lots, map filed of record in the office of the Recorder of Alameda Co, s 20 ft of e 129 2-12 ft of lot 5 and n 16 8-12 ft of e 129 2-12 ft of lot 5, blk 7-2256 ........ 6 33

BLOCK 2257.

20281 Sarah S Makee—In Antisell Villa lots, map filed of record in the office of the Recorder of Alameda Co, s ½ lot 9, blk 2-2257, and imps 9 05

20281 Sarah S Makee—In Antisell Villa lots, map filed of record in the office of the Recorder of Alameda Co, n 15 ft of lot 12, blk 2-2257.... 2 83

BLOCK 2260.

20338 E L Coryell—In Antisell Villa lots (re sub), map filed of record in the office of the Recorder of Alameda Co, pce of ld beg at a point on the s line of Vine st 179 9-12 ft w from Walnut st, th w 89 7-12 ft by 100 ft, s por of lots 1, 2 and 3, blk 5-2260, and imps ........ 4 78

20358 Annie E Gage—In Antisell Villa lots (re sub), map filed of record in the office of the Recorder of Alameda Co, lot 37, blk 5-2260, and imps... 12 16

BLOCK 2261.

20377 Charles R Allen—In Antisell Villa lots (re sub), map filed of record in the office of the Recorder of Alameda Co, s 24 8-12 ft of lot 34, blk 4-2261........ 4 89

20377 Charles R Allen—In Antisell Villa lots (re sub), map filed of record in the office of the Recorder of Alameda Co, n 25 4-12 ft of lot 35, blk 4-2261, and imps ........ 10 21

BLOCK 2265.

20467 G F Rice—In Graves and Taylor Tract, map filed of record in the office of the Recorder of Alameda Co, s 40 ft of w 100 ft of lot 3, blk 2-2265, and imps ...... 11 32

20467 G F Rice—Pers prop ...... 2 23

20481 Grace B Smith—In Graves & Taylor Tract, map filed of record in the office of the Recorder of Alameda Co, s 20 ft of lot 14, blk 2-2265. 2 81

20481 Grace B Smith—In Graves & Taylor Tract, map filed of record in the office of the Recorder of Alameda Co, n 30 ft of lot 15, blk 2-2265. 2 83

BLOCK 2266.

20490 William G Goodman—In Graves & Taylor Tract, map of record in the office of the Recorder of Alameda Co, lot 4, blk 3-2266, imps and pers prop ........ 4 94

20504 K and P Iki—In Graves and Taylor Tract, map filed of record in the office of the Recorder of Alameda Co, lot 13, blk 3-2266, imps and pers prop ........ 5 83

20506 Ethel G Sweesey — In Graves & Taylor Tract, map filed of record in the office of the Recorder of Alameda Co, s 20 ft of lot 14 and n 20 ft of lot 15, blk 3-2266, and imps ........ 11 77

20507 John McCarthy—Mortgagee's interest in Graves & Taylor Tract, map filed of record in the office of the Recorder of Alameda Co, s 40 ft of lot 14 and n 20 ft of lot 15, blk 3-2266 ..... 3 61

BLOCK 2269.

20587 Louis T Brewer—In Graves & Taylor tract, map filed of record in the office of the Recorder of Alameda Co, s 25 ft of lot 15, blk 4-2269, and imps ........ 10 22

BLOCK 2270.

20600 James Thompson—In Jose Domingo Tract, map filed of record in the office of the Recorder of Alameda Co, lot 9, blk 2-2270 ........ 5 50

20604 Northern Development Co.—In Northlands Tract No. 1, map filed of record in the office of the Recorder of Alameda Co, lot 16, blk 1-2270 ........ 5 50

20612 Henry Martin—In Northlands Tract No. 1, map filed of record in the office of the Recorder of Alameda Co, lot 14, blk 1-2270 ...... 4 67

20620 Emma Westwood—In Northlands Tract No. 1, map filed of record in the office of the Recorder of Alameda Co, lot 1, blk 1-2270, and imps. 12 16

BLOCK 2271.

20629 B J Morris—Mortgagee's interest in Northlands Tract No. 1, map filed of record in the office of the Recorder of Alameda Co, lot 4, blk 2-2271 ........ 4 39

20635 J N Shreve—In Northlands Tract No. 1, map filed of record in the office of the Recorder of Alameda Co, lot 16, blk 2-2271 ........ 4 78

20640 Blanche Morse—In Northlands Tract No. 1, map filed of record in the office of the Recorder of Alameda Co, lot 21, blk 2-2271, imps and pers prop ........ 4 94

BLOCK 2272.

20665 George W Skilling—In Northlands Tract No. 1, map filed of record in the office of the Recorder of Alameda Co, e 30 ft of s 86 ft of lot 17, blk 2-2272, and imps ........ 4 78

20669 Ellen Dorsey—In Northlands Tract No. 1, map filed of record in the office of the Recorder of Alameda Co, lot 21, blk 3-2272 ........ 5 50

BLOCK 2273.

20680 James Thompson—In Jose Domingo Tract, map filed of record in the office of the Recorder of Alameda Co, fractional lot 20, blk 4-2273. 7 16

20680 James Thompson—In Jose Domingo Tract, map filed of record in the office of the Recorder of Alameda Co, fractional lot 21, blk 4-2273. 2 17

20684 Mary Ellis—In Northlands Tract No. 1, map filed of record in the office of the Recorder of Alameda Co, lot 5, blk 4-2273 ........ 5 50

BLOCK 2277.

20721 F F Springer—In Northlands Tract No. 1, map filed of record in the office of the Recorder of Alameda Co, lot D, blk 7-2277, and imps ........ 3 00

20723 Mark T Ashby—In Jose Domingo Tract, map filed of record in the office of the Recorder of Alameda Co, por of blk 6-2277........ 10 50

20724 Grand View Land and Improvement Co.—In Map of Buena Peralta Tract, map filed of record in the office of the Recorder of Alameda Co, lot 1, blk 5-2277 . 12 16

20724 Grand View Land and Improvement Co.—In Map of Buena Peralta Tract, map filed of record in the office of the Recorder of Alameda Co, lot 2, blk 5-2277. 10 49

20724 Grand View Land and Improvement Co.—In Map of Beuna Peralta Tract, map filed of record in the office of the Recorder of Alameda Co, lot 3, blk 5-2277 . 10 49

20724 Grand View Land and Improvement Company — In map of Buena Peralta Tract, map filed of record in the office of the Recorder of Alameda Co, lot 4, blk 5-2277 ........ 10 49

20729 J K Owens—In Northlands Tract No. 1, map filed of record in the office of the Recorder of Alameda Co, lot N, blk 7-2277, and imps ... 2 17

20729 J K Owens—Pers prop... 2 28

BLOCK 2279.

20735 Grand View Land and Improvement Company — In William Schmidt Tract, map filed of record in the office of the Recorder of Alameda Co, lot 1, blk 6-2279.. 5 50

20735 Grand View Land and Improvement Company — In William Schmidt Tract, map filed of record in the office of the Recorder of Alameda Co, lot 2, blk 6-2279.. .... 4 67

20735 Grand View Land and Improvement Company — In William Schmidt Tract, map filed of record in the office of the Recorder of Alameda Co, lot 3, blk 6-2279 ...... 4 66

20735 Grand View Land and Improvement Company — In William Schmidt Tract, map filed of record in the office of the Recorder of Alameda Co, lot 4, blk 6-2279........ 4 67

20735 Grand View Land and Improvement Company — In William Schmidt Tract, map filed of record in the office of the Recorder of Alameda Co, lot 5, blk 6-2279........ 4 66

20735 Grand View Land and Improvement Company — In William Schmidt Tract, map filed of record in the office of the Recorder of Alameda Co, lot 6, blk 6-2279........ 4 60

20735 Grand View Land and Improvement Company — In William Schmidt Tract, map filed of record in the office of the Recorder of Alameda Co, lot 7, blk 6-2279........ 4 66

20735 Grand View Land and Improvement Co—In William Schmidt Tract, map filed of record in the office of the Recorder of Alameda Co, lot 8, blk 6-2279 ........ 4 66

20735 Grand View Land and Improvement Company — In William Schmidt Tract, map filed of record in the office of the Recorder of Alameda Co, lot 9, blk 6-2279........ 4 66

20735 Grand View Land and Improvement Co—In William Schmidt Tract, map filed of record in the office of the Recorder of Alameda Co, lot 10, blk 6-2279........ 4 66

20735 Grand View Land and Improvement Company — In William Schmidt Tract, map filed of record in the office of the Recorder of Alameda Co, lot 11, blk 6-2279........ 7 16

BLOCK 2281.

20737 Mary A Creed—In William Schmidt Tract, map filed of record in the office of the Recorder of Alameda Co, lot 1, blk 4-2281........ 3 61

20737 Mary A Creed—In William Schmidt Tract, map filed of record in the office of the Recorder of Alameda Co, lot 2, blk 4-2281........ 3 61

20737 Mary A Creed—In William Schmidt Tract, map filed of record in the office of the Recorder of Alameda Co, lot 3, blk 4-2281........ 3 61

20737 Mary A Creed—In William Schmidt Tract, map filed of record in the office of the Recorder of Alameda Co, lot 4, blk 4-2281........ 3 61

BLOCK 2283

20749 John M Creed—In William Schmidt Tract, map filed of record in the office of the Recorder of Alameda Co, lot 1, blk 1-2283........ 4 30

20749 John M Creed—In William Schmidt Tract, map filed of record in the office of the Recorder of Alameda Co, lot 2, blk 1-2283, and imps.. 7 49

20749 John M Creed—In William Schmidt Tract, map filed of record in the office of the Recorder of Alameda Co, lot 13, blk 1-2283........ 3 22

20749 John M Creed—In William Schmidt Tract, map filed of record in the office of the Recorder of Alameda Co, lot 14, blk 1-2283........ 3 22

BLOCK 2289.

20777 L E Hart—In Regents' Park map No. 3, map filed of record in the office of the Recorder of Alameda Co, lot 5-A, blk C-2289 ...... 2 84

20784—University Savings Bank—Mortgagee's interest in Regents' Park, map No. 3, map filed of record in the office of the Recorder of Alameda Co, lots 40 to 45 and 48 to 58, blk C-2289. .. 33 80

BLOCK 2290.

20806 George P Baxter—In Regents' Park, map No. 3, map filed of record in the office of the Recorder of Alameda Co, lot 65, blk D-2290 ........ 3 84

20808 University Savings Bank—Mortgagee's interest in Regents' Park, map No. 3, map filed of record in the office of the Recorder of Alameda Co, lots 41, 43, 44, 48, 52, 36, 40, 53, 58 and 59, blk D-2290 ........ 25 48

BLOCK 2291.

20812 George P Baxter—In Regents' Park, map No. 3, map filed of record in the office of the Recorder of Alameda Co, lots 34, 35, 36, blk E-2291 ........ 10 49

20840 University Savings Bank—Mortgagee's interest in Regents' Park, map No. 3, map filed of record in the office of the Recorder of Alameda Co, lots 23, 24, 25, 38, 39, 43, 43, 44, 49, 52, 58, 58 to 61 and 66, blk E-2291 ........ 83 80

BLOCK 2292.

20857 University Savings Bank—Mortgagee's interest in Regents' Park, map No. 3, map filed of record in the office of the Recorder of Alameda Co, lots 26, 27, 31, 42 to 62, 63, 64, 67, 68, 69, blk F-2292 42 13

BLOCK 2293.

20859 Harbor Cities Realty Company—In Mid-Way Park, map filed of record in the office of the Recorder of Alameda Co, lots 1 to 23, blk G-2293 ........ 50 45

BLOCK 2310.

20863 George Clarke—Mortgagee's interest in B L & T Improvement Association, tract B, map filed of record in the office of the Recorder of Alameda Co, lots 12, 13, 14, 15 and 16, blk 60-2310..... 17 15

20865 W F Detert—In B L & T Improvement Association, tract B, map filed of record in the office of the Recorder of Alameda Co, lot 17, blk 60-2310 ........ 5 50

20865 W F Detert—In B L & T Improvement Association, tract B, map filed of record in the office of the Recorder of Alameda Co, lot 18, blk 60-2310 ........ 5 50

20865 W F Detert—In B L & T Improvement Association, tract B, map filed of record in the office of the Recorder of Alameda Co, lot 19, blk 60-2310 ........ 5 50

20865 W F Detent—In B L & T Improvement Association, tract B, map filed of record in the office of the Recorder of Alameda Co, lot 20, blk 60-2310 ........ 6 33

20865 W F Detert—In B L & T Improvement Association, tract B, map filed of record in the office of the Recorder of Alameda Co, lot 21, blk 60-2310 ........ 3 83

20865 W F Detert—In B L & T Improvement Association, tract B, map filed of record in the office of the Recorder of Alameda Co, lot 22, blk 60-2310 ........ 3 83

20865 W F Detert—In B, L and T Improvement Assn, Tract B, map filed of record in the office of the Recorder of Alameda Co, lot 23, blk 60-2310 ........ 3 83

20865 W F Detert—In B, L and T Improvement Assn, Tract B, map filed of record in the office of the Recorder of Alameda Co, lot 24, blk 60-2310 ........ 3 83

20865 W F Detert—In B, L and T Improvement Assn, Tract B, map filed of record in the office of the Recorder of Alameda Co, lot 25, blk 60-2310 ........ 3 83

20865 W F Detert—In B, L and T Improvement Assn, Tract B, map filed of record in the office of the Recorder of Alameda Co, lot 26, blk 60-2310 ........ 3 83

BLOCK 2311.

20866 W F Detert—I B L & T Improvement Assn, Tract B, map filed of record in the office of the Recorder of Alameda Co, entire lots 1 to 34, blk 59-2311........137 04

BLOCK 2312.

20867 W F Detert—In B, L & T Improvement Assn, Tract B, map filed of record in the office of the Recorder of Alameda Co, entire lots 1 to 34, blk 58-2312........135 37

BLOCK 2314.

20872 Henry Mohr—In B, L and T Improvement Assn, Tract B, map filed of record in the office of the Recorder of Alameda Co, lot 1, blk 56-2314 ........ 4 66

20872 Henry Mohr—In B, L and T Improvement Assn, Tract B, map filed of record in the office of the Recorder of Alameda Co, lot 2, blk 56-2314 ........ 3 83

20872 Henry Mohr—In B, L and T Improvement Assn, Tract B, map filed of record in the office of the Recorder of Alameda Co, lot 3, blk 56-2314 ........ 3 83

20872 Henry Mohr—In B, L and T Improvement Assn, Tract B, map filed of record in the office of the Recorder of Alameda Co, lot 4, blk 56-2314 ........ 3 83

20872 Henry Mohr—In B, L and T Improvement Assn, Tract B, map filed of record in the office of the Recorder of Alameda Co, lot 5, blk 56-2314 ........ 3 83

20876 Ferdinand Schloh—In B, L and T Improvement Assn, Tract B, map filed of record in the office of the Recorder of Alameda Co, lot 28, blk 56-2314 ........ 3 83

20876 Ferdinand Schloh—In B, L and T Improvement Assn, Tract B, map filed of record in the office of the Recorder of Alameda Co, lot 29, blk 56-2314 ........ 3 83

20878 Henry Mohr—In B, L and T Improvement Assn, Tract B, map filed of record in the office of the Recorder of Alameda Co, lot 32, blk 56-2314 ........ 3 83

20878 Henry Mohr—In B, L and T Improvement Assn, Tract B, map filed of record in the office of the Recorder of Alameda Co, lot 33, blk 56-2314 ........ 3 83

BLOCK 2317.

20917 Elizabeth A Kneib—In B. L and T Improvement Assn, Tract B, map filed of record in the office of the Recorder of Alameda Co, lot 18, blk 53-2317 and imps........ 3 61

20917 Elizabeth A Kneib—In B. L and T Improvement Assn, Tract B, map filed of record in the office of the Recorder of Alameda Co, lot 19, blk 53-2317 ........ 2 06

20917 Elizabeth A Kneib—In B. L and T Improvement Assn, Tract B, map filed of record in the office of the Recorder of Alameda Co, lot 20, blk 53-2317 ........ 2 05

20917 Elizabeth A Kneib—In B. L and T Improvement Assn, Tract B, map filed of record in the office of the Recorder of Alameda Co, lot 21, blk 53-2317 ........ 2 06

20917 Elizabeth A Kneib—In B. L and T Improvement Assn, Tract B, map filed of record in the office of the Recorder of Alameda Co, lot 22, blk 53-2317 ........ 2 05

20919 Henry Mohr—In B, L and T Improvement Assn, Tract B, that por lying w of tide ld survey of lots 25-26-27, blk 53-2317 ........ 3 83

20919 Henry Mohr—In B, L and T Improvement Assn, Tract B, map filed of record in the office of the Recorder of Alameda Co, lot 28, blk 53-2317 ........ 3 83

20919 Henry Mohr—In B, L and T Improvement Assn, Tract B, map filed of record in the office of the Recorder of Alameda Co, lot 29, blk 53-2317 ........ 3 83

20919 Henry Mohr—In B, L and T Improvement Assn, Tract B, map filed of record in the office of the Recorder of Alameda Co, lot 30, blk 53-2317 ........ 3 83

20919 Henry Mohr—In B, L and T Improvement Assn, Tract B, map filed of record in the office of the Recorder of Alameda Co, lot 31, blk 53-2317 ........ 3 83

20919 Henry Mohr—In B, L and T Improvement Assn, Tract B, map filed of record in the office of the Recorder of Alameda Co, lot 32, blk 53-2317 ........ 3 83

20919 Henry Mohr—In B, L and T Improvement Assn, Tract B, map filed of record in the office of the Recorder of Alameda Co, lot 33, blk 53-2317 ........ 3 83

20919 Henry Mohr—In B, L and T Improvement Assn, Tract B, map filed of record in the office of the Recorder of Alameda Co, lot 34, blk 53-2317 ........ 3 83

BLOCK 2318.

20921 R Percy Wright—In B, L and T Improvement Assn, Tract B, map filed of record in the office of the Recorder of Alameda Co, that por lying s of tide, ld survey of lots 1 to 10 inc, blk 52-2318 ........ 6 83

BLOCK 2319.

20924 J T Tracy—In B, L and T Improvement Assn, Tract B, map filed of record in the office of the Recorder of Alameda Co, that por not assessed to R P Wright and State of California of lot 10, blk 51-2319, and also that por of lot not assessed to R P Wright of lot 9, blk 51, 2319 and imps........ 3 84

20925 R P Wright—In B, L and T Improvement Assn, Tract B, map filed of record in the office of the Recorder of Alameda Co, s 55 ft of lot 10, blk 51-2319 ........ 3 17

20926 R A Berry—In B, L and T Improvement Assn, Tract B, map filed of record in the office of the Recorder of Alameda Co, that por of lot not assessed to J T Tracey of lot 9, blk 51-2319. 3 00

BLOCK 2322.

20932 Henry Stirring—In B, L and T Improvement Assn, Tract B, map filed of record in the office of the Recorder of Alameda Co, that por of lots 13 to 20 inc, lying w of tide lands survey, por of lots 13 to 20 inc, blk 50-2322 ........ 2 84

BLCCK 2323.

20940 W B Scott—In B, L and T Improvement Assn, Tract B, map filed of record in the office of the Recorder of Alameda Co, s 25 ft of lot 7 and s 25 ft of lot 8, s 25 ft of lot 9 and s 25 ft of lot 10, blk 49-2323 and imps....... 2 84

BLOCK 2325.

20955 John Phillips—In B, L and T Improvement Assn, Tract B, resubdivision, map filed of record in the office of the Recorder of Alameda Co, lots 7-8, blk 47-2325 and imps ........ 6 72

BLOCK 2326.

20965 Henry Mohr—In B, L and T Improvement Assn, Tract B, map filed of record in the office of the Recorder of Alameda Co, s 50 ft of lots 6 to 10 inc, blk 46-2326.... 7 16

20965 Henry Mohr—In B, L and T Improvement Assn, Tract B, map filed of record in the office of the Recorder of Alameda Co, lot 11, blk 46-2326 ........ 3 83

20965 Henry Mohr—In B. L. & T. Improvement Assn Tract B, map filed of record in the office of the Recorder of Alameda Co, lot 12, blk 46-2326 ........ 3 83

20965 Henry Mohr—In B. L. & T. Improvement Assn Tract B, map filed of record in the office of the Recorder of Alameda Co, lot 13, blk 46-2326 ........ 3 83

BLOCK 2327.

20978 Henry Mohr—In B. L. & T. Improvement Assn Tract B, map filed of record in the office of the Recorder of Alameda Co, lot 1, blk 45-2327 ........ 4 66

20978 Henry Mohr—In B. L. & T. Improvement Assn Tract B, map filed of record in the office of the Recorder of Alameda Co, lot 2, blk 45-2327 ........ 3 83

20978 Henry Mohr—In B. L. & T. Improvement Assn Tract B, map filed of record in the office of the Recorder of Alameda Co, lot 3, blk 45-2327 ........ 3 83

20978 Henry Mohr—In B. L. & T. Improvement Assn Tract B, map filed of record in the office of the Recorder of Alameda Co, lot 4, blk 45-2347 ........ 3 83

20978 Henry Mohr—In B. L. & T. Improvement Assn Tract B, map filed of record in the office of the Recorder of Alameda Co, lot 5, blk 45-2327 ........ 3 83

20986 Henry Mohr—In B. L. & T. Improvement Assn Tract B, map filed of record in the office of the Recorder of Alameda, Co, lot 23, blk 45-2327 ........ 3 83

20986 Henry Mohr—In B. L. & T. Improvement Assn Tract B, map filed of record in the office of the Recorder of Alameda Co, lot 24, blk 45-2327 ........ 3 83

20986 Henry Mohr—In B. L. & T. Improvement Assn Tract B, map filed of record in the office of the Recorder of Alameda Co, lot 25, blk 45-2327 ........ 3 83

20986 Henry Mohr—In B. L. & T. Improvement Assn Tract B, map filed of record in the office of the Recorder of Alameda Co., lot 26, blk 45-2327 ........ 3 83

20986 Henry Mohr—In B. L. & T. Improvement Assn Tract B, map filed of record in the office of the Recorder of Alameda Co, lot 27, blk 45-2327 ........ 4 66

20986 Henry Mohr—In B. L. & T. Improvement Assn Tract B, map filed of record in the office of the Recorder of Alameda Co, lot 28, blk 45-2327 ........ 3 83

20986 Henry Mohr—In B. L. & T. Improvement Assn Tract B, map filed of record in the office of the Recorder of Alameda Co, lot 29, blk 45-2327 ........ 3 83

20986 Henry Mohr—In B. L. & T. Improvement Assn Tract B, map filed of record in the office of the Recorder of Alameda Co, lot 30, blk 45-2327 ........ 3 83

20986 Henry Mohr—In B. L. & T. Improvement Assn Tract B, map filed of record in the office of the Recorder of Alameda Co, lot 31, blk 45-2327 ........ 3 83

20986 Henry Mohr—In B. L. & T. Improvement Assn Tract B, map filed of record in the office of the Recorder of Alameda Co, lot 32, blk 45-2327 ........ 3 83

20986 Henry Mohr—In B. L. & T. Improvement Assn Tract B, map filed of record in the office of the Recorder of Alameda Co, lot 33, blk 45-2327 ........ 3 83

20986 Henry Mohr—In B. L. & T. Improvement Assn Tract B, map filed of record in the office of the Recorder of Alameda Co, lot 34, blk 45-2327 ........ 3 83

BLOCK 2331.

20996 W. F. Detert—In B. L. &. T. Improvement Assn Tract B, map filed of record in the office of the Recorder of Alameda Co, lot 1, blk 41-2331 ........ 8 83

20996 W. F. Detert—In B. L. &. T. Improvement Assn Tract B, map filed of record in the office of the Recorder of Alameda Co, lot 2, blk 41-2331 ........ 7 16

20996 W. F. Detert—In B. L. &. T. Improvement Assn Tract B, map filed of record in the office of the Recorder of Alameda Co, lot 3, blk 41-2331 ........ 7 16

20996 W. F. Detert—In B. L. &. T. Improvement Assn Tract B, map filed of record in the office of the Recorder of Alameda Co, lot 4, blk 41-2331 ........ 7 16

20996 W. F. Detert—In B. L. &. T. Improvement Assn Tract B, map filed of record in the office of the Recorder of Alameda Co, lot 5, blk 41-2331 ........ 7 16

20996 W. F. Detert—In B. L. &. T. Improvement Assn Tract B, map filed of record in the office of the Recorder of Alameda Co, lot 6, blk 41-2331 ........ 7 16

20996 W. F. Detert—In B. L. &. T. Improvement Assn Tract B, map filed of record in the office of the Recorder of Alameda Co, lot 7, blk 41-2331 ........ 7 16

20996 W. F. Detert—In B. L. &. T. Improvement Assn Tract B, map filed of record in the office of the Recorder of Alameda Co, lot 8, blk 41-2331 ........ 7 16

20996 W. F. Detert—In B. L. &. T. Improvement Assn Tract B, map filed of record in the office of the Recorder of Alameda Co, lot 9, blk 41-2331 ........ 7 16

20996 W. F. Detert—In B. L. &. T. Improvement Assn Tract B, map filed of record in the office of the Recorder of Alameda Co, lot 10, blk 41-2331 ........ 7 16

20996 W. F. Detert—In B. L. &. T. Improvement Assn Tract B, map filed of record in the office of the Recorder of Alameda Co, lot 11, blk 41-2331 ........ 7 16

20996 W. F. Detert—In B. L. &. T. Improvement Assn Tract B, map filed of record in the office of the Recorder of Alameda Co, lot 12, blk 41-2331 ........ 7 16

20996 W. F. Detert—In B. L. &. T. Improvement Assn Tract B, map filed of record in the office of the Recorder of Alameda Co, lot 13, blk 41-2331 ........ 7 16

20996 W. F. Detert—In B. L. &. T. Improvement Assn Tract B, map filed of record in the office of the Recorder of Alameda Co, lot 14, blk 41-2331 ........ 7 16

20996 W. F. Detert—In B. L. &. T. Improvement Assn Tract B, map filed of record in the office of the Recorder of Alameda Co, lot 15, blk 41-2331 ........ 8 83

20996 W. F. Detert—In B. L. &. T. Improvement Assn Tract B, map filed of record in the office of the Recorder of Alameda Co, lot 16, blk 41-2331 ........ 3 83

20996 W. F. Detert—In B. L. &. T. Improvement Assn Tract B, map filed of record in the office of the Recorder of Alameda Co, lot 17, blk 41-2331 ........ 3 83

20996 W. F. Detert—In B. L. &. T. Improvement Assn Tract B, map filed of record in the office of the Recorder of Alameda Co, lot 18, blk 41-2331 ........ 3 83

20996 W. F. Detert—In B. L. &. T. Improvement Assn Tract B, map filed of record in the office of the Recorder of Alameda Co, lot 19, blk 41-2331 ........ 3 83

20996 W. F. Detert—In B. L. &. T. Improvement Assn Tract B, map filed of record in the office of the Recorder of Alameda Co, lot 20, blk 41-2331 ........ 4 66

20996 W. F. Detert—In B. L. &. T. Improvement Assn Tract B, map filed of record in the office of the Recorder of Alameda Co, lot 21, blk 41-2331 ........ 3 83

20996 W. F. Detert—In B. L. &. T. Improvement Assn Tract B, map filed of record in the office of the Recorder of Alameda Co, lot 22, blk 41-2331 ........ 3 83

20996 W. F. Detert—In B. L. &. T. Improvement Assn Tract B, map filed of record in the office of the Recorder of Alameda Co, lot 23, blk 41-2331 ........ 3 83

20996 W F Detert—In B L T Improvement Assn Tract B, map filed of record in the office of the Recorder of Alameda Co, lot 24 blk 41-2331 ...... 3 83

20996 W F Detert—In B L & T Improvement Tract B, map filed of record in the office of the Recorder of Alameda Co, lot 25, blk 41-2331...... 3 83

20996 W F Detert—In B, L & T Improvement Assn Tract B, map filed of record in the office of the Recorder of Alameda Co, lot 26, blk 41-2331 ........ 3 83

20996 W F Detert—In B L & T Improvement Assn Tract B, map filed of record in the office of the Recorder of Alameda Co, lot 27, blk 41-2331 ........ 3 83

20996 W F Detert—In B L & T Improvement Assn Tract B, map filed of record in the office of the Recorder of Alameda Co, lot 28, blk 41-2331 ........ 4 66

20996 W F Detert—In B L & T Improvement Assn Tract B, map filed of record in the office of the Recorder of Alameda Co, lot 29, blk 41-2331 ........ 3 83

20996 W F Detert—In B L & T Improvement Assn Tract B, map filed of record in the office of the Recorder of Alameda Co, lot 30, blk 41-2331 ........ 3 83

20996 W F Detert—In B L & T Improvement Assn Tract B, map filed of record in the office of the Recorder of Alameda Co, lot 31, blk 41-2331 ........ 3 83

20996 W F Detert—In B L & T Improvement Assn Tract B, map filed of record in the office of the Recorder of Alameda Co, lot 32, blk 41-2331 ........ 3 83

BLOCK 2334.

21005 E Schmitz—In B L & T Improvement Assn Tract B, map filed of record in the office of the Recorder of Alameda Co, lot 11, blk 38-2334 ........ 1 28

21005 E Schmitz—In B L & T Improvement Assn Tract B, map filed of record in the office of the Recorder of Alameda Co, lot 12, blk 38-2334 ........ 1 28

21011 Margaret B Warford—In B L & T Improvement Assn, Tract B, map filed of record in the office of the Recorder of Alameda Co, lot 30, blk 38-2334 ........ 1 28

21011 Margaret B Warford—In B L & T Improvement Assn Tract B, map filed of record in the office of the Recorder of Alameda Co, lot 31, blk 38-2334 ........ 1 28

BLOCK 2336

21028 C and B Christensen—In B L & T Improvement Assn Tract B, map filed of record in the office of the Recorder of Alameda Co, lot 3 and w 8 ft of lot 4, blk 36-2336, and imps ........ 3 61

BLOCK 2337.

21043 Hannah Noble—In B L & T Improvement Assn Tract B, map filed of record in the office of the Recorder of Alameda Co, lot 9, blk 35-2337,, and imps ........ 7 50

21043 Hannah Noble—In B L & T Improvement Assn Tract B, map filed of record in the office of the Recorder of Alameda Co, lot 10, blk 35-2337 ........ 2 44

21047 R Percy Wright—In B L & T Improvement Assn Tract B, map filed of record in the office of the Recorder of Alameda Co, lot 18, blk 35-2337 ........ 4 66

21047 R Percy Wright—In B L & T Improvement Assn Tract B, Map filed of record in the office of the Recorder of Alameda Co, lot 19, blk 35-2337 ........ 3 83

21047 R Percy Wright—In B L & T Improvement Assn Tract B, map filed of record in the office of the Recorder of Alameda Co, lot 20, blk 35-2337 ........ 3 83

BLOCK 2338.

21057 John Haberlan—In B L & T Improvement Assn Tract B, map filed of record in the office of the Recorder of Alameda Co, lots 6 to 9 inc, and 10-11-12, blk 34-2338, and imps ........ 22 15

21057 John Haberlin—Pers prop .. 4 05

21060 K Connors—In B L & T Improvement Assn., Tract B, map filed of record in the office of the Recorder of Alameda Co, lots 18-19-20, blk 34-2338 ........ 4 75

BLOCK 2339.

21072 A P and Annie Noble—In B L & T Improvement Assn Tract B, map filed of record in the office of the Recorder of Alameda Co, lot 6, blk 33-2339 ........ 2 06

21072 A P and Annie Noble—In B L & T Improvement Assn Tract B, map filed of record in the office of the Recorder of Alameda Co, lot 7, blk 33-2339 ........ 2 05

21072 A P and Annie Noble—In B L & T Improvement Assn Tract B, map filed of record in the office of the Recorder of Alameda Co, lot 8, blk 33-2339 ........ 2 06

21072 A P and Annie Noble—In B L & T Improvement Assn Tract B, map filed of record in the office of the Recorder of Alameda Co, lot 9, blk 33-2339 ........ 2 05

21072 A P and Annie Noble—In B L & T Improvement Assn Tract B, map filed of record in the office of the Recorder of Alameda Co, lot 11, blk 33-2339, and imps ........ 2 87

21073 A P Noble—In B L & T Improvement Assn Tract B, map filed of record in the office of the Recorder of Alameda Co, lot 10, blk 33-2339, and imps ........ 4 00

BLOCK 2340.

21079 Homestead Loan Assn—In B L & T Improvement Assn Tract B, map filed of record in the office of the Recorder of Alameda Co, lot 1, blk 32-2340 ........ 4 66

21079 Homestead Loan Assn—In B L & T Improvement Assn Tract B, map filed of record in the office of the Recorder of Alameda Co, lot 2, blk 32-2340 ........ 3 83

21079 Homestead Loan Assn—In B L & T Improvement Assn Tract B, map filed of record in the office of the Recorder of Alameda Co, lot 3, blk 32-2340 ........ 3 83

21079 Homestead Loan Assn—In B L & T Improvement Assn Tract B, map filed of record in the office of the Recorder of Alameda Co, lot 4, blk 32-2340 ........ 3 61

21079 Homestead Loan Assn—In B L & T Improvement Assn Tract B, map filed of record in the office of the Recorder of Alameda Co, lot 5, blk 32-2340 ........ 3 83

21079 Homestead Loan Assn—In B L & T Improvement Assn Tract B, map filed of record in the office of the Recorder of Alameda Co, lot 6, blk 32-2340, and imps ........ 37 12

21079 Homestead Loan Assn—In B L & T Improvement Assn Tract B, map filed of record in the office of the Recorder of Alameda Co, lot 7, blk 32-2340 ........ 3 83

21079 Homestead Loan Assn—In B L & T Improvement Assn Tract B, map filed of record in the office of the Recorder of Alameda Co, lot 8, blk 32-2340 ........ 3 83

21079 Homestead Loan Assn.—In B. L & T Improvement Assn Tract B, map filed of record in the office of the Recorder of Alameda Co, lot 9, blk 32-2340 ........ 3 83

21079 Homestead Loan Assn.—In B. L & T Improvement Assn Tract B, map filed of record in the office of the Recorder of Alameda Co, lot 10, blk 32-2340 ........ 4 66

21083 Western Manufacturing & Supply Company—In B L & T Improvement Assn Tract, B, map filed of record in the office of the Recorder of Alameda Co, lot 18, blk 32-2340 and imps ........ 7 29

21083 Western Manufacturing & Supply Company—In B L & T Improvement Assn Tract B, map filed of record in the office of the Recorder of Alameda Co, lot 19, blk 32-2340 and imps ........ 10 49

21083 Western Manufacturing & Supply Company—Pers prop 36 03

BLOCK 2341.

21096 Frederick Garnier—In B L & T Improvement Assn Tract B, map filed of record in the office of the Recorder of Alameda Co, lot 18, blk 31-2341 ........ 4 66

21096 Frederick Garnier—In B L & T Improvement Assn Tract B, map filed of record in the office of the Recorder of Alameda Co, lot 19, blk 31-2341 ........ 3 83

21096 Frederick Garnier—In B L & T Improvement Assn Tract B, map filed of record in the office of the Recorder of Alameda Co, lot 20, blk 31-2341 ........ 3 83

21096 Frederick Garnier—In B L & T Improvement Assn Tract B, map filed of record in the office of the Recorder of Alameda Co, lot 21, blk 31-2341 ........ 3 83

21096 Frederick Garnier—In B L & T Improvement Assn Tract B, map filed of record in the office of the Recorder of Alameda Co, lot 22, block 31-2341 ........ 3 83

21096 Frederick Garnier—In B L & T Improvement Assn Tract B, map filed of record in the office of the Recorder of Alameda Co, lot 23, blk 31-2341 ........ 3 83

21096 Frederick Garnier—In B L & T Improvement Assn Tract B, map filed of record in the office of the Recorder of Alameda Co, lot 24, blk 31-2341 ........ 3 83

21096 Frederick Garnier—In B L & T Improvement Assn Tract B, map filed of record in the office of the Recorder of Alameda Co, lot 25, blk 31-2341 ........ 3 83

21096 Frederick Garnier—In B L & T Improvement Assn Tract B, map filed of record in the office of the Recorder of Alameda Co, lot 26, blk 31-2341 ........ 3 83

21096 Frederick Garnier—In B L & T Improvement Assn Tract B, map filed of record in the office of the Recorder of Alameda Co, lot 27, blk 31-2341 ........ 4 66

21096 Frederick Garnier—In B L & T Improvement Assn Tract B, map filed of record in the office of the Recorder of Alameda Co, lot 28, blk 31-2341 ........ 3 60

21096 Frederick Garnier—In B L & T Improvement Assn Tract B, map filed of record in the office of the Recorder of Alameda Co, lot 29, blk 31-2341 ........ 2 17

21096 Frederick Garnier—In B L & T Improvement Assn Tract. B, map filed of record in the office of the Recorder of Alameda Co, lot 30, blk 31-2341 ........ 2 17

21096 Frederick Garnier—In B L & T Improvement Assn Tract B, map filed of record in the office of the Recorder of Alamoda Co, lot 31, blk 31-2341 ........ 2 17

21096 Frederick Garnier—In B L & T Improvement Assn Tract B, map filed of record in the office of the Recorder of Alameda Co, lot 32, blk 31-2341 ........ 2 17

BLOCK 2345.

21108 A A Finck—In B L & T Improvement Assn Tract B, map filed of record in the office of the Recorder of Alameda Co, lot 3, blk 29-2345 ........ 2 17

BLOCK 2346.

21140 William Fairclough — In map of I M Wentworth Boot & Shoe Co's Tract, map filed of record in the office of the Recorder of Alameda Co, lot 8 and s ½ of lot 7, blk 28-2346 ........ 3 00

BLOCK 2349.

21169 Amelia Peters—In map of I M Wentworth Boot & Shoe Co's Tract, map filed of record in the office of the Recorder of Alameda Co, lot 26 and s 10 ft of lot 27, blk 25-2349 ........ 8 44

BLOCK 2350.

21176 David Bjorhoode—In map of I. M. Wentworth Boot & Shoe Co's Tract, map filed of record in the office of the Recorder of Alameda Co, lot 21, blk 24-2350 ...... 4 66

21176 David Bjorhoode—In map of I M Wentworth Boot & Shoe Co's Tract, map filed of record in the office of the Recorder of Alameda Co, lot 22, blk 24-2350.... 3 83

21176 David Bjorhoode—In map of I M Wentworth Boot & Shoe Co's Tract, map filed of record in the office of the Recorder of Alameda Co, lot 23, blk 24-2350.... 3 83

21181 Charles West—In map of I M Wentworth Boot & Shoe Co's Tract, map filed of record in the office of the Recorder of Alameda Co, lot 19, blk 24-2350 ........ 2 17

21181 Charles West—In map of I M Wentworth Boot & Shoe Co's Tract, map filed of record in the office of the Recorder of Alameda Co, lot 20, blk 24-2350 ........ 2 17

BLOCK 2353.

21193 Maria L Shimmins—In map of I M. Wentworth Boot & Shoe Co's Tract, map filed of record in the office of the Recorder of Alameda Co, lots 5, 6, 7, 8, 9, 10, 11, 12, 13, 14, blk 21-2353 .... 62 94

21194 Michael Murphy—Mortgagee's interest in map of I M Wentworth Boot & Shoe Co's Tract, map filed of record in the office of the Recorder of Alameda Co, lots 5, 6, 7, 8, 9, 10, 11, 12, 13, 14, blk 21-2353.... 6 66

21199 Mary Frederick—In map of I M Wentworth Boot & Shoe Co's Tract, map filed of record in the office of the

Recorder of Alameda Co, lot 23, blk 21-2353........ 3 61
21199 Mary Frederick—In map of I M Wentworth Boot & Shoe Co's Tract, map filed of record in the office of the Recorder of Alameda Co, lots 23, blk 21-2353........ 4 39
BLOCK 2354.
21201 Margaret Suermandt — In map of I M Wentworth Boot & Shoe Co's Tract, map filed of record in the office of the Recorder of Alameda Co, lot 1, blk 20-2354 ........ 8 83
21201 Margaret Suermandt — In map of I M Wentworth Boot & Shoe Co's Tract, map filed of record in the office of the Recorder of Alameda Co, lot 2, blk 20-2354 ........ 7 16
21201 Margaret Suermandt — In map of I M Wentworth Boot & Shoe Co's Tract, map filed of record in the office of the Recorder of Alameda Co, lot 3, block 20-2354 ........ 7 16
21201 Margaret Suermandt — In map of I M Wentworth Boot & Shoe Co's Tract, map filed of record in the office of the Recorder of Alameda Co, lot 4, blk 20-2354 ........ 7 16
21208 S F Green—In map of I M Wentworth Boot & Shoe Co's Tract, map filed of record in the office of the Recorder of Alameda Co, lot 26, block 20-2354 ...... 2 17
BLOCK 2359.
21221 Leah M Belmore—In map of Home Park Tract, map filed of record in the office of the Recorder of Alameda Co, lot 25, blk 15-2359 ........ 2 06
21221 Leah M Belmore—In map of Home Park Tract, map filed of record in the office of the Recorder of Alameda Co, lot 26, blk 15-2359........ 1 28
21222 Oscar E Day—In Map of Home Park Tract, map filed of record in the office of the Recorder of Alameda Co, lot 30, blk 15-2359........ 1 28
21222 Oscar E Day—In map of Home Park Tract, map filed of record in the office of the Recorder of Alameda Co, lot 31, blk 15-2359 ........ 1 27
21222 Oscar E Day—In map of Home Park Tract, map filed of record in the office of the Recorder of Alameda Co, lot 32, blk 15-2359 ........ 1 28
21222 Oscar E Day—In map of Home Park Tract, map filed of record in the office of the Recorder of Alameda Co, lot 33, blk 15-2359..1 27
21222 Oscar E Day—In map of Home Park Tract, map filed of record in the office of the Recorder of Alameda Co, lot 34, blk 15-2359 1 28
21222 Oscar E Day—In map of Home Park Tract, map filed of record in the office of the Recorder of Alameda Co, lot 35, blk 15-2359 1 27
21222 Oscar E Day—In map of Home Park Tract, map filed of record in the office of the Recorder of Alameda Co, lot 36, blk 15-2359 1 28
21222 Oscar E Day—In map of Home Park Tract, map filed of record in the office of the Recorder of Alameda Co, lot 37, blk 15-2358 1 28
21222 Oscar E Day—In map of Home Park Tract, map filed of record in the office of the Recorder of Alameda Co, lot 38, blk 15-2359 1 28
21222 Oscar E Day—In map of Home Park Tract, map filed of record in the office of the Recorder of Alameda Co, lot 39, blk 15-2359 1 28
21225 J W Laymance—In map of Home Park Tract, map filed of record in the office of the Recorder of Alameda Co, lo 27, blk 15-2359.... 2 17
21226 Effie L Day—In map of Home Park Tract, map filed of record in the office of the Recorder of Alameda Co, lots 28 and 29, blk 15-2359 1 33
21227 William Spiers—Mortgagee's interest in map of Home Park Tract, map filed of record in the office of the Recorder of Alameda Co, lots 28 and 29, blk 15-2359.... 3 00
21231 H A Moss—In map of Home Park Tract, map filed of record in the office of the Recorder of Alameda Co, lots 10 and 11, blk 15-2359... 3 84
BLOCK 2360.
21235 Georgiana de Rohan Baronidis—In map of Home Park Tract map filed of record in the office of the Recorder of Alameda Co, lot 41, blk 14-2360........ 2 17
21235 Georgiana de Rohan Baronidis—In map of Home Park Tract, map filed of record in the office of the Recorder of Alameda Co, lot 42, blk 14-2360........ 2 17
21238 Heta Stegman—In map of Home Park Tract, map filed of record in the office of the Recorder of Alameda Co, lot 27, blk 14-2360........ 3 83
21238 Heta Stegman—In map of Home Park Tract, map filed of record in the office of the Recorder of Alameda Co, lot 28, blk 14-2360...... 2 17
21244 E C Robinson—In map of Home Park Tract, map filed of record in the office of the Recorder of Alameda Co, lot 16, blk 14-2360.... 3 00
21244 E C Robinson—In map of Home Park Tract, map filed of record in the office of the Recorder of Alameda Co, lot 1 blk 14-2360........ 3 00
21244 E C Robinson—In map of Home Park Tract, map filed of record in the office of the Recorder of Alameda Co, lot 26, blk 14-2360........ 2 05
21245 Atilo Lafranchi—In map of Home Park Tract, map filed of record in the office of the Recorder of Alameda Co, lot 17, blk 14-2360 ........ 3 84
BLOCK 2364.
21247 William Spiers—In map of Home Park Tract, map filed of record in the office of the Recorder of Alameda Co, lot 18, blk 13-2364........ 2 17
BLOCK 2361
21256 Luise Lauterbach—In map of Home Park Tract, map filed of record in the office of the Recorder of Alameda Co, lot 13, blk 13-2361...... 2 17
21260 Ann M Holland—In map of Home Park Tract, map filed of record in the office of the Recorder of Alameda Co, lots 33-34, blk 13-2361...... 3 84
21267 R H Dowling—In map of Home Park Tract, map filed of record in the office of the Recorder of Alameda Co, lot 22, blk 13-2361...... 1 28
21270 Alice Connors—In map of Home Park Tract, map filed of record in the office of the Recorder of Alameda Co, lot 17, blk 13-2361 ........ 1 67
21272 Nora Jorgensen—In map of Home Park Tract, map filed of record in the office of the Recorder of Alameda Co, lot 23, blk 13-2361........ 1 28
21274 J W Laymance—In map of of Home Park Tract, map filed of record in the office of the Recorder of Alameda Co, lot 27, blk 13-2361...... 2 17
21275 A Rulvelli—In map of Home Park Tract, map filed of record in the office of the Recorder of Alameda Co, lot 28, blk 13-2361 ........ 3 84
BLOCK 2362.
21276 The Pacific Coast Lumber & Fur Mfg Company—In B L & T Improvement Association Tract B, map filed of record in the office of the Recorder of Alameda Co, lot 1, blk 12-2362........ 1 67
21276 The Pacific Coast Lumber & Fur Mfg Company—In B L & T Improvement Association Tract B, map filed of record in the office of the Recorder of Alameda Co, lot 2, blk 12-2362........ 1 28
21276 The Pacific Coast Lumber & Fur Mfg Company—In B L & T Improvement Association Tract B, map filed of record in the office of the Recorder of Alameda Co, lot 3, blk 12-2362........ 1 28
21276 The Pacific Coast Lumber & Fur Mfg Company—In B L & T Improvement Association Tract B, map filed of record in the office of the Recorder of Alameda Co, lot 4, blk 12-2362........ 1 28
21276 The Pacific Coast Lumber & Fur Mfg Company—In B L & T Improvement Association Tract B, map filed of record in the office of the Recorder of Alameda Co, lot 5, blk 12-2362........ 1 28
21276 The Pacific Coast Lumber & Fur Mfg Company—In B L & T Improvement Association Tract B, map filed of record in the office of the Recorder of Alameda Co, lot 6, blk 12-2362 ..... 1 28
21276 The Pacific Coast Lumber & Fur Mfg Company—In B L & T Improvement Association Tract B, map filed of record in the office of the Recorder of Alameda Co, lot 7, blk 12-2362 ........ 1 28
21276 The Pacific Coast Lumber & Fur Mfg Company—In B L & T Improvement assn, Tract B, map filed of record in the office of the Recorder of Alameda Co, lot 8, blk 12-2362 ...... 1 28
21276 The Pacific Coast Lumber & Fur Mfg Company—In B L & T Improvement assn, Tract B, map filed of record in the office of the Recorder of Alameda Co, lot 9, blk 12-2362 ........ 1 28
21276 The Pacific Coast Lumber & Fur Mfg Company—In B L & T Improvement assn, Tract B, map filed of record in the office of the Recorder of Alameda Co, lot 10, blk 12-2362 ...... 1 67
21276 The Pacific Coast Lumber & Fur Mfg Company—In B L & T Improvement assn, Tract B, map filed of record in the office of the Recorder of Alameda Co, lot 20, blk 12-2362 ........ 1 28
21277 The Pacific Coast Lumber & Fur Mfg Company—In B L & T Improvement assn, Tract B, map filed of record in the office of the Recorder of Alameda Co, lot 13, blk 12-2362 ........ 1 28
21277 The Pacific Coast Lumber & Fur Mfg Company—In B L & T Improvement assn, Tract B, map filed of record in the office of the Recorder of Alameda Co, lot 14, blk 12-2362 ........ 1 28
21278 The Pacific Coast Lumber & Fur Mfg Company—In B L & T Improvement assn, Tract B, map filed of record in the office of the Recorder of Alameda Co, lot 17, blk 12-2362 ........ 1 28
21278 The Pacific Coast Lumber & Fur Mfg Company—In B L & T Improvement assn, Tract B, map filed of record in the office of the Recorder of Alameda Co, lot 18, blk 12-2362 ........ 1 28
21278 The Pacific Coast Lumber & Fur Mfg Company—In B L & T Improvement assn, Tract B, map filed of record in the office of the Recorder of Alameda Co, lot 19, blk 12-2362 ........ 1 28
21279 The Pacific Coast Lumber & Fur Mfg Company—In B L & T Improvement assn, Tract B, map filed of record in the office of the Recorder of Alameda Co, lots 22, 23, 24, 25, 26, 29, 30, 31, 32, 33, 34, 35, 36, 37, 39, blk 12-2362 ........ 10 66
21280 German Savings and Loan Society—Mortgagee's interest in B, L and T Improvement Assn, Tract B, map filed of record in the office of the Recorder of Alameda Co, lots 22, 23, 24, 25, 26, 29, 30, 31, 32, 33, 34, 35, 36, 37, 39, blk 12-2362 ........ 1 28
21281 Continental Building and Loan Assn — Mortgagee's interest in B, L and T Improvement Assn, Tract B, map filed of record in the office of the Recorder of Alameda Co, lots 22 to 26 inc, 29 to 37 inc, and 39, blk 12-2362 ........ 89
21282 J H Hansen—Mortgagee's interest in B, L and T Improvement Assn, Tract B, map filed of record in the office of the Recorder of Alameda Co, lots 22 to 26 inc, 29 to 37 inc, and 39, blk 12-2362 ........ 1 28
21283 Pacific Coast Lumber and and Fur Mfg Company—In B, L and T Improvement Assn Tract B, map filed of record in the office of the Recorder of Alameda Co, lot 21, blk 12-2362........ 1 28
21284 Pacific Coast Lumber and Fur Mfg Company—In B, L and T Improvement Assn, Tract B, map filed of record in the office of the Recorder of Alameda Co, lots 12, 38, 40, 41, 42, 43, 44, 45, 46, 47, 48, 49, 50, 51, 52, 15, 16, blk 12-2362 and imps .. 46 61
21284 Pacific Coast Lumber and Fur Mfg Company—Pers prop ........ 220 18
21285 German Savings and Loan Society—Mortgagee's interest in B, L and T Improvement Assn, Tract B, map filed of record in the office of the Recorder of Alameda Co, lots 12, 15, 16, 38 and 40 to 52 inc, blk 12-2362...116 28
21286 Continental Building and Loan Association — Mortgagee's interest in B, L and T Improvement Assn, Tract B, map filed of record in the office of the Recorder of Alameda Co, lots 12, 15, 16, 38 and 40 to 52 inc, blk 12-2362 ........ 38 97
21287 J H Hansen—Mortgagee's interest in B, L and T Improvement Assn, Tract B, map filed of record in the office of the Recorder of Alameda Co, lots 12, 15, 18, 85 and 40 to 52 inc, blk 12-2362 ........481 69
21288 R Kincaid—In B, L & T Improvement Assn, Tract B, map filed of record in the office of the Recorder of Alameda Co, lot 11, blk 12-2362 ........ 1 28
21289 Annie Goeen—In B, L and T Improvement Assn, Tract B, map filed of record in the office of the Recorder of Alameda Co, lots 27 and 28, blk 12-2362 and imps... 3 84
BLOCK 2365.
21293 R Percy Wright—In B, L and T Improvement Assn Tract B, map filed of record in the office of the Recorder of Alameda Co, entire blk U-2365 ........ 20 49
BLOCK 2380.
21294 W M Heywood—In B, L and T Improvement Assn, Tract B, map filed of record in the office of the Recorder of Alameda Co, lots 1 to 19 inc and 39 to 55 inc, blk S-2380........ 6 72
21295 R Percy Wright—In B, L and T Improvement Assn, Tract B, map filed of record in the office of the Recorder of Alameda Co, lots 20 to 38, blk S-2380....... 4 39
BLOCK 2381
21296 R Percy Wright—In B, L and T Improvement Assn, Tract B, map filed of record in the office of the Recorder of Alameda Co, pce of ld bd n by ld of W M Heywood, e by Second st, s by ld of R Percy Wright and w by 1st st, por of blk 10-2381 ........ 5 17
21297 Walter M Heywood—In B, L and T Improvement Assn, Tract B, map filed of record in the office of the Recorder of Alameda Co, pce of ld bd n by Cordonices creek, e by 2d st, s by ld of R Percy Wright and w by 1st st, por of blk 10-2381... 9 83
BLOCK 2382.
21299 W M Heywood — Mortgagee's interest in B, L and T Improvement Assn, Tract B, map filed of record in the office of the Recorder of Alameda Co, pce of ld bd n by Cordonices creek, e by 3d st, s by ld of Kyrne Connors and w by 2d st, por of blk 9-2382 ........ 11 38
21300 Kyrne Connors—In B, L and T Improvement Assn, Tract B, map filed of record in the office of the Recorder of Alameda Co, pce of ld bd n by ld of W M Heywood, e by 3d st, s by Durant st and w by 2d st, por of blk 9-2382........ 1 28
BLOCK 2383.
21302 Nettie F Bruschke—In B, L and T Improvement Assn, Tract B, map filed of record in the office of the Recorder of Alameda Co, lot 38, blk 8-2383 ........ 1 28
21302 Nettie F Bruschke—In B L & T Improvement Association, tract B, map filed of record in the office of the Recorder of Alameda Co, lot 39, blk 8-2383 ........ 1 28
21302 Nettie F Bruschke—In B L & T Improvement Association, tract B, map filed of record in the office of the Recorder of Alameda Co, lot 40, blk 8-2383 ........ 1 28
21302 Nettie F Bruschke—In B L & T Improvement Association, tract B, map filed of record in the office of the Recorder of Alameda Co, lot 41, blk 8-2383........ 1 28
21302 Nettie F Bruschke—In B L & T Improvement Association, tract B, map filed of record in the office of the Recorder of Alameda Co, lot 42, blk 8-2383 ........ 1 27
21313 W M Heywood—Mortgagee's interest—In B L & T Improvement Association, tract B, map filed of record in the office of the Recorder of Alameda Co, pce of ld beg at a pt on the e l of Third st, 150 ft s fm intersection of e l of Third st with center l of Cordonices creek, th s 250 ft, e about 100 ft, the ne to Cordonices creek, then w to l dividing lots 1 and 42, th s about 140 ft, th w 123 ft to beg, por of blk 8-2383 ........ 8 27
BLOCK 2394
21355 Nita Collis—In amended map of Regents' Park, map filed of record in the office of the Recorder of Alameda Co, lots 25 and 26 blk K-2394 ........ 11 32
BLOCK 2396
21365 J E Bettencourt—Mortgagee's interest in amended map of Regents' Park, map filed of record in the office of the Recorder of Alameda Co, lot 4, blk M-396...... 7 16
BLOCK 2410
21403 W C Spencer—In Christiania Tract, map filed of record in the office of the Recorder of Alameda Co, lot 30, blk A-2410 ........ 3 84
BLOCK 2411.
21416 L G Young—Mortgagee's interest in Christiania Tract, map filed of record in the office of the Recorder of Alameda Co, lots 10, 11, 12, blk D-2411........ 2 17
BLOCK 2412.
21428 C H Neuhaus—In Christiania Tract, map filed of record in the office of the Recorder of Alameda Co, lot 19, blk C-2412........ 3 83
21428 C H Neuhaus—In Christiania Tract, map filed of record in the office of the Recorder of Alameda Co, lot 20, blk C-2412 ........ 3 83
21432 Iowa T Finnell—In Christiania Tract, map filed of record in the office of the Recorder of Alameda Co, lot 29, blk C-2412........ 3 00
21432 Iowa T Finnell—In Christiania Tract, map filed of record in the office of the Recorder of Alameda Co, lot 30, blk C-2412 ........ 7 16
BLOCK 2413.
21443 C H Neuhaus—In Christiania Tract, map filed of record in the office of the Recorder of Alameda Co, lot 8, blk B-2413 ........ 3 84
21459 L G Young—Mortgagee's interest in Christiania Tract, map filed of record in the office of the Recorder of Alameda Co, lot 31, blk B-2413 ........ 1 33
21468 Philles Griffin—In Christiania Tract, map filed of record in the office of the Recorder of Alameda Co, lot 48, blk B-2413 ........ 3 00
21468 Philles Griffin—In Christiania Tract, map filed of record in the office of the Recorder of Alameda Co, lot 49, blk B-2413 ........ 3 00
BLOCK 2414.
21481 May M Mathews—In map of the North Side Park, map filed of record in the office of the Recorder of Alameda Co, lot 68, blk 2414 ........ 3 83
21484 Robert M Fitzgerald—In map of the North Side Park, map filed of record in the office of the Recorder of Alameda Co, lots 26-27, blk 2414 ........ 7 16
21484 Robert M Fitzgerald—In map of the North Side Park, map filed of record in the office of the Recorder of Alameda Co, lot 37 and n ½ of lot 36, blk 2414 ..... 5 50
21484 Robert M Fitzgerald—In map of the North Side Park, map filed of record in the office of the Recorder of Alameda Co, lots 48 to 58 inc, blk 2414........ 43 79
21484 Robert M Fitzgerald—In map of the North Side Park, map filed of record in the office of the Recorder of Alameda Co, lot 65-66, blk 2414 ........ 7 16
21484 Robert M Fitzgerald—In map of the North Side Park, map filed of record in the office of the Recorder of Alameda Co, lot 75, blk 2414 ........ 3 83
21484 Robert M Fitzgerald—In map of the North Side Park, map filed of record in the office of the Recorder of Alameda Co, lots 78 to 81 inc, blk 2414........ 22 98
21491 R M Fitzgerald—Mortgagee's interest in map of the North Side Park, map filed of record in the office of the Recorder of Alameda Co, lots 5 to 8, blk 2414.... 10 50
BLOCK 2422.
21634 H W Carpentier—In Domingo Peralta Homestead, map filed of record in the office of the Recorder of Alameda Co, pce of ld bd n by Hopkins st, e by sw Boundary l of Domingo Peralta Homestead, s by Rose st and w by Rose and Hopkins sts, por of blk 2422 20 48
BLOCK 2425.
21639 Annie Jacobsen—In Winfield place, map filed of record in the office of the Recorder of Alameda Co, lots 8, 9, 10, 11, 1, 2, 5, 12, 14, 20, 22, blk 2425 ........ 21 97
21640 H G Platt—Mortgagee's interest in Winfield place, map filed of record in the office of the Recorder of Alameda Co, lots 8, 9, 10, 11, 1, 2, 5, 12, 14, 20, 22, blk 2426........ 5 17
BLOCK 2427.
21654 George Ordway—In Ordway Tract, map filed of record in the office of the Recorder of Alameda Co, lot 17, blk 2427 ........ 5 50
21655 George Ordway—In Ordway Tract, map filed of record in the office of the Recorder of Alameda Co, lot 19, blk 2427 ........ 5 50
21656 George Ordway—In Ordway Tract, map filed of record in the office of the Recorder of Alameda Co, lot 21, blk 2427 ........ 5 50
21657 George Ordway—In Ordway Tract, map filed of record in the office of the Recorder of Alameda Co, lot 23, blk 2427 ........ 5 50
21660 Wm. G. Leale—In Peralta Park, map filed of record in the office of the Recorder of Alameda Co lot 3, blk E-2427 ........ 4 67
21662 H. M. Waterbury—In Peralta Park, map filed of record in the office of the Recorder of Alameda Co, lot 5, blk C-2427 ........ 4 67
21663 Teresa Rengel—In Peralta Park, map filed of record in the office of the Recorder of Alameda Co lot 6, blk C-2427, and imps ........ 4 39
21665 A. D. White—In Peralta Park, map filed of record in the office of the Recorder of Alameda Co, lot 8, blk C-2427 ........ 4 67
21666 Alex White—In Peralta Park, map filed of record in the office of the Recorder of Alameda Co, lot 9, blk C-2427, and imps ........ 9 66
21674 J. D. King—In Peralta Park, map filed of record in the office of the Recorder of Alameda Co, lot 17, blk C-2427 ........ 2 45
BLOCK 2429.
21712 Julia Wall—Mortgagee's interest in Peralta Park, map filed of record in the office of the Recorder of Alameda Co, e 50 ft of lot 9, blk 2429 ........ 13 71
BLOCK 2430.
21720 William C. Cavalier—In Peralta Park, map filed of record in the office of the Recorder of Alameda Co, southern annex lots 10 and 11, blk 2430 ........ 7 16
21721 H. G. F. Parnell—Mortgagee's interest in Peralta Park, map filed of record in the office of the Recorder of Alameda Co, southern annex lots 10 and 11, blk 2430.. 8 83
BLOCK 2431.
21747 J. R. Martenstern — In Waverly Place, map filed of record in the office of the Recorder of Alameda Co, lot 5, blk A-2431 ........ 3 84
21748 C. B. Mills—In Waverly Place, map filed of record in the office of the Recorder of Alameda Co, lot 27, blk A-2431 ........ 2 06
BLOCK 2435.
21770 James L. Martin—In Peralta Park, map filed of record in the office of the Recorder of Alameda Co, lot 14, blk 2435, and imps ..... 7 16
BLOCK 2441.
21790 M. S. Bailey—In Leviston Tract, map filed of record in the office of the Recorder of Alameda Co, lot 10, blk B-2444 ........ 5 50
21790 M. S. Bailey—In Leviston Tract, map filed of record in the office of the Recorder of Alameda Co, lot 11, blk B-2444, and imps.... 35 47
21790 M. S. Bailey—Pers prop.... 3 16
21790 M. S. Bailey—In Leviston Tract, map filed of record in the office of the Recorder of Alameda Co, lot 9, blk B-2444 ........ 5 50
21800 Mary A. Alvarly—Mortgagee's interest in Leviston Tract, map filed of record in the office of the Recorder of Alameda Co, lot 24, blk B-2444 ........ 2 17
21809 M. S. Parsons—Mortgagee's interest in Leviston Tract, map filed of record in the office of the Recorder of Alameda Co, w 55 ft of lots 14 and 15, blk B-2444 ........ 5 50
BLOCK 2447.
21818 W. H. Day—In Leviston Tract, map filed of record in the office of the Recorder of Alameda Co, lot 5, blk A-2447, imps and pers prop. 4 94
21821 Alvira J. Rideout—In Leviston Tract, map filed of record in the office of the Recorder of Alameda Co, lot 7, blk A-2447 ........ 3 22
21821 Alvira J Rideout—In Leviston Tract, map filed of record in the office of the Recorder of Alameda Co, lot 8, blk A-2447 ........ 3 22
BLOCK 2450.
21873 Oakland Bank of Savings—Mortgagee's interest in Berryman Tract, map filed of record in the office of the Recorder of Alameda Co, lot 19, blk 6-2450 ........ 5 50
21877 W. G. Needham—In Berryman Tract, map filed of record in the office of the Recorder of Alameda Co, lot 4 and s 30 ft of lot 5 and n 5 ft of w 105 ft of lot 3, blk 6-2450, and imps ........ 3 84
21878 University Savings Bank—Mortgagee's interest in Berryman Tract, map filed of record in the office of the Recorder of Alameda Co, lot 4 and s 30 ft of lot 5 and n 5 ft of w 105 ft of lot 3, blk 6-2450 ........ 16 82
21887 John Petch—In Berryman Tract, map filed of record in the office of the Recorder of Alameda Co, lot 20, blk 6-2450 ........ 5 50
21890 M. J. Wigg—In Berryman Tract, map filed of record in the office of the Recorder of Alameda Co, lot 6 and n 10 ft of lot 5, blk 6-2450, and imps ........ 7 16
21890 M. J. Wigg—Pers prop .... 3 16
BLOCK 2451.
21905 Leah S. Beck—In Berkeley Villa Association, map filed of record in the office of the Recorder of Alameda Co, w 34 ft of e 68 ft of s 90 ft of lot 10, blk 18-2451, and imps ........ 4 67
BLOCK 2454.
21937 Mary L. Jordan—In Berkeley Villa Association, map filed of record in the office of the Recorder of Alameda Co, s 40 ft of lot 6, blk 20-2454, imps and pers prop ........ 3 16
BLOCK 2455.
21952 Warren Cheney Company—In Berkeley Villa Association, map filed of record in the office of the Recorder of Alameda Co, lot 7, blk 13-2455 ........ 15 48
21952 Warren Cheney Company—In Berkeley Villa Association, map filed of record in the office of the Recorder of Alameda Co, e 85 ft of lot 10, blk 13-2455 ........ 17 15
BLOCK 2458.
22010 Susan Beedle—In Berkeley Villa Association, map filed of record in the office of the Recorder of Alameda Co, pce of ld beg at a point on the n l of Rose st, 90 ft w fm Pine st, th w 45 ft by 120 ft n, por of lots 16, 17, 18, blk 22-2458 and imps. 26 02
22021 William Hampton—In Berkeley Villa Association, map filed of record in the office of the Recorder of Alameda Co, s 34 ft of lot 12 and n 16 ft of lot 11, blk 22-2458.. 6 72
BLOCK 2459.
22030 Bertha A. Richardson—In Berkeley Villa Association, map filed of record in the office of the Recorder of Alameda Co, s 80 ft of lot 6, blk 2-11-2459 ........ 8 27
BLOCK 2460.
22047 S S Quackenbush—In Berryman Tract, map filed of record in the office of the Recorder of Alameda Co, lot 9, blk 1-10-2460, imps and pers prop ........ 2 28
22048 F M Tracey—Mortgagee's interest in Berryman Tract, map filed of record in the office of the Recorder of Alameda Co, lot 9, blk 1-10-2460........ 12 16
22019 M E Perry—Mortgagee's interest in Berryman Tract, map filed of record in the office of the Recorder of Alameda Co, lot 9, blk 1-10-2460 ........ 12 16
BLOCK 2461.
22069 E L Sargent—Mortgagee's interest in Berkeley Villa Association, map filed of record in the office of the Recorder of Alameda Co, s 31 ft of lot 13 and n 19 ft of lot 14, blk 23-2461........ 16 04
BLOCK 2462.
22081 F H Pitman—In Hopkins Terrace No 1, map filed of record in the office of the Recorder of Alameda Co, pce of ld beg at the ne cor of Spruce and Rose st, th e 59 42-100 ft, n 135 33-100 ft, w 60 ft, s 135 33-100 ft to beg, por of blk A-2462 .... 23 81
22085 F H Pitman—In Hopkins Terrace No 1, map filed of record in theoffice of the Recorder of Alameda Co, pce of ld beg at a pt on the n l of Rose st 59 42-100 ft e fm Spruce st, the e 50 ft by 135 33-100 ft n, por of blk A-2462 ........ 17 15
22086 F H Pitman—In Hopkins Terrace No 1, map filed of record in the office of the Recorder of Alameda Co, lot 2, blk A-2462 ........ 5 60
BLOCK 2463.
22110 Mary H Thomas—Mortgagee's interest in Hopkins Terrace No 3, map filed of record in the office of the Recorder of Alameda Co, lot 10, blk F-2463 ........ 9 66
22114 Mary E Hizar—In Hopkins Terrace No 1 map filed of record in the office of the Recorder of Alameda Co, lot 9, blk F-2463 ........ 10 59
22119 Kate L Enslow—In Hopkins Terrace No 2, map filed of record in the office of the Recorder of Alameda Co, lots 4-5, blk F-2463, imps and pers prop ........ 3 16
22129 R G Hart—In Hopkins Terrace No 2, map filed of record in the office of the Recorder of Alameda Co, lot 26, blk F-2463 ........ 5 17
22133 O P Phillips—In Hopkins Terrace No 2, map filed of record in the office of the Recorder of Alameda Co, lot 21, blk F-2463 ........ 5 17
BLOCK 2464.
22150 J A Martenstein—Mortgagee's interest in Hopkins Terrace No 3, map filed of record in the office of the Recorder of Alameda Co, lot 7, blk B-2464........ 5 50
22152 Hannah Longbottom — In Hopkins Terrace No 3, map filed of record in the office of the Recorder of Alameda Co, lot 9, blk B-2464........ 5 17
BLOCK 2465.
22174 L P Larue—In Hopkins Terrace No 2, map filed of record in the office of the Recorder of Alameda Co, lot 31, blk C-2465 ........ 17 15
BLOCK 2466.
22154 Clara J McClung—In Hopkins Terrace No 2, map filed of record in the office of the Recorder of Alameda Co, lot 5, blk D-2466 ...... 9 05
BLOCK 2465.
22201 Sarah S McLean—In Hopkins Terrace No 2, map filed of record in the office of the Recorder of Alameda Co, lot 2, blk C-2465 ........ 5 17
22213 Sarah E McLean—In Hopkins Terrace No 1, map filed of record in the office of the Recorder of Alameda Co, lot 1, blk C-2465 ........ 5 94
22215 H E Whirlow—In Hopkins Terrace No 2, map filed of record in the office of the Recorder of Alameda Co, lot 34, blk C-2465 ........ 5 94
22220 R Ober—In Plot 84, pce of ld bd n by ld of Loeb, e by Shasta st, s by Berkeley Development Co, and w by Eunice st ........ 3 84
BLOCK 2470.
22230 Anna M Naggle—In amended map of Hopkins Terrace No 4, map filed of record in the office of the Recorder of Alameda Co, lot 25, blk 1-2470 ........ 3 22
BLOCK 2472.
22256 M C Sorenson—In amended map of Hopkins Terrace No 4, map filed of record in the office of the Recorder of Alameda Co, lots 10-11-12, blk 3-2472 ........ 9 66
BLOCK 2473
22258 Spring Construction Co—In amended map of Hopkins Terrace No 4, map filed of record in the office of the Recorder of Alameda Co, unnumbered lot, blk 4-2473.. 2 17
BLOCK 2474.
22265 Johanna Reimers—In amended map of Hopkins Terrace No 4, map filed of record in the office of the Recorder of Alameda Co, lots 2-3-4, blk 6-2474 ........ 8 27
22278 California Newton—In Tide Lands, map filed of record in the office of the Recorder of Alameda Co, sec 16, tp 1 s, r 4 w, lot 2........ 9 05
22283 King Keystone Oil Co—In Tide Lands, map filed of record in the office of the Recorder of Alameda Co, tract of ld beg at a pt on the w patent l of V & D Peralta Rancho, 100 8-12 ft n fm University ave (if extended w) th n on said l 311 4-12 ft to s l of Bristol st, th sw 1300 ft, w 1500 ft to w l of Tide Lands, th s to a pt distant at right angles fm said 1500 ft l 200 ft, th e 1500 ft, th ne 1350 ft to e l of First st, and pt of beg, sec 4, tp 1 s, r 4 w, por of lots 27 to 31 inc ........ 3 00
22284 A B Spreckles—Mortgagee's interest in Tide Lands, map filed of record in the office of the Recorder of Alameda Co, tract of ld beg at a pt on the w patent l of V & D Peralta Rancho, 100 8-12 ft n fm University ave (if extended w) th n on said l 311 4-12 ft to s l of Bristol st, th sw 1300 ft, w 1500 ft to w l of Tide Lands, th s to a pt distant at right angles from said 1500 ft line 200 ft, th e 1500 ft, th ne 1350 ft, to e l of First st and pt of beg, sec 4, tp 1, s r 4 w, por of lots 27 to 31, inc........ 6 33
BERKELEY ANNEX.
22300 William C King—In map of the Colby Tract, map filed of record in the office of the Recorder of Alameda Co, lot 32 ........ 9 83
22338 Hattie M Turton—In Claremont, map filed of record in the office of the Recorder of Alameda Co, lot 9, blk 2 ........ 9 83
BLOCK 3.
22340 Mary C Noyes—In Claremont, map filed of record in the office of the Recorder of Alameda Co, lot 13, blk 3, and imps ........ 43 79
22346 Mary C Noyes—Pers prop.. 5 83
BLOCK 4.
22350 A H McHuron, In Claremont, map filed of record in the office of the Recorder of Alameda Co, lot 7, blk 4 ........ 17 15
22359 Claremont Park Company—In Claremont, map filed of record in the office of the Recorder of Alameda Co, lot 20, blk 4 ........ 8 27
22360 Claremont Park Company—In Claremont, map filed of record in the office of the Recorder of Alameda Co, Park blk 4 ........ 8 83
BLOCK 9.
22400 Claremont Park Company—In Claremont, map filed of record in the office of the Recorder of Alameda Co, lot 1, blk 9 ........ 16 04
BLOCK 12.
22427 H Harrison and wife—In Oak Ridge, map filed of record in the office of the Recorder of Alameda Co, lot 4, blk 12 ........ 4 39
22429 M L Derby—In Oak Ridge, Claremont, map filed of record in the office of the Recorder of Alameda Co, lot 11, blk 12 ........ 8 83
BLOCK 13.
22434 F H Clarke—In Oak Ridge, Claremont, map filed of record in the office of the Recorder of Alameda Co, lot 7, blk 13 ........ 8 83
BLOCK 15.
22442 H W Taylor—In Oak Ridge, Claremont, map filed of record in the office of the Recorder of Alameda Co, lot 13, blk 15 ........ 20 48
22445 Ida M Cohen—In Oak Ridge, Claremont, map filed of record in the office of the Recorder of Alameda Co, lot 22, blk 15 ........ 8 83
BLOCK 4.
22451 J E Burke—Hotel Claremont Tract, map filed of record in the office of the Recorder of Alameda Co, fractional lot 8, blk 4 ...... 2 17
BLOCK 5.
22457 L P La Rue and C E Clinch—Hotel Claremont Tract, map filed of record in the office of the Recorder of Alameda Co, lot 7, blk 5 ........ 2 17
22472 John H Spring—Pce of ld bounded n by town line of Berkeley, e, s and w by blk 7, Hotel Claremont Tract, containing 1 28-100 acres ........ 7 16
BLOCK 8.
22473 Claremont Park Company—In Claremont Map No 2, map filed of record in the office of the Recorder of Alameda Co, lot 11, blk 8 5 50

EMERYVILLE.

BLOCK 480.
23012 George Young—In Watts Tract, map filed of record in the office of the Recorder of Alameda Co, (A D Thompson's Sub of blk 684), s ½ of lot 12, por n of City of Oakland of lot 13 and por n of City of Oakland of lot 11, blk 684-480, and imps ........ 34 21
BLOCK 613.
23026 W B Waldron — Mortgagee's interest in Watts Tract, map filed of record in the office of the Recorder of Alameda Co, map No 2, sub of A & B, lot 5, blk 803-613 ........ 1 28
BLOCK 617.
23040 C Gell—In map of portion of plot 6 (property of J S Emery), map filed of record in the office of the Recorder of Alameda Co, pce of ld beg at a pt on the e l of Halden st, 175 ft s fm Park ave, th s 25 ft by 125 ft e, portion of blk 18-617.. 4 39
BLOCK 618.
23063 Mary F Schafer—In por of plot 6, (prop of J S Emery), map filed of record in the office of the Recorder of Alameda Co, lots 18 and 19, blk 3-618, imps and pers prop ........ 9 87
23071 Land & Development Company of S F—In por of plot 6, (prop of J S Emery), map filed of record in the office of the Recorder of Alameda Co, pce of ld beg at a pt on the w line of San Pablo ave, 62¼ ft s fm Park ave, th s 132 6-12 ft th w 135 ft, n 70 ft, e 15 ft, n 69 6-12 ft, e 120 ft to beg, portion of blk 3-618 and imps; also pce of ld beg at the s w cor of Park ave and Emery sts, th s 125 ft by 135 ft deep w, portion of blk 6-618 and imps.... 77 63
BLOCK 952.
23092 Benjamin Courant—In Kimball tract, map filed of record in the office of the Recorder of Alameda Co, por w of e bdy line of Emeryville of lot 34, blk 952 1 28
BLOCK 954.
23102 R D. Feary — In Kimball Tract, map filed of record in the office of the Recorder of Alameda Co, por w of e bdy l of Emeryville of lot 102, blk 954 ........ 1 28
BLOCK 1027.
23152 Amelia M Emery—In por of plot 6, property of J S Emery, map filed of record in the office of the Recorder of Alameda Co, pce of ld beg at the nw cor of Park and San Pablo aves, th n 362 3-12 ft w 590 ft, s 233 10-12 feet, e 60 ft, s 12 ft, e 530 ft to beg, por of blk 1027 and imps ........ 25 10
23153 P G Lynch—In por of plot 6 (prop of J S Emery map filed of record in the office of the Recorder of Alameda Co, pce of ld beg at the ne cor of Park ave and Watts sts, th e 60 ft by 135 ft deep n, portion of block 1027 and imps ........ 39 32
[illegible] P G Lynch—Pers prop .... 3 47
BLOCK 1029.
23155 Land and Development Company of San Francisco—In por of plot 6 (prop of J S Emery), map filed of record in the office of the Recorder of Alameda Co, pce of ld beg at a pt on the e l of Harlan st, 325 ft n fm Park ave, th e 130 ft, n 120 ft w 130 ft, s 120 ft to beg, por of blk 10-1029.. 5 58
23157 Land and Development Company of San Francisco—In por of plot 6 (prop of J S Emery), map filed of record in the office of the Recorder of Alameda Co, pce of ld beg at a pt on the e l of Harlan st, 275 ft n fm Park ave, th n 50 ft by 130 ft e, por of blk 10-1029, and imps ........ 7 75
23157 Land and Development Company of San Francisco—In por of plot 6 (prop of J S Emery), map filed of record in the office of the Recorder of Alameda Co, pce of ld beg at the ne cor of Park ave and Harlan st, th e 50 ft by 125 ft deep, por of blk 10-1029........ 12 45
23158 Mathew G Emery—In por of plot 6 (prop of J S Emery), map filed of record in the office of the Recorder of Alameda Co, pce of ld beg at a pt on the e l of Harlan st, 125 ft n fm Park ave, th n 150 ft, e 130 ft, n 1[illegible] ft, e 130 ft, s 333 ft, w 260 ft to beg, por of blk 10-1029 ........ 37 82
BLOCK 1030.
23164 Land and Development Company of San Francisco—In por of plot 6 (prop of J S Emery), map filed of record in the office of the Recorder of Alameda Co, pce of ld beg at a pt on the w l of Harlan st, 325 ft fm Park ave, th n 117 ft, w 270 ft, s 103 25-100 ft, e 270 ft to beg, por of blk 13-1030 ........ 12 10
23166 Land and Development Company of San Francisco—In por of plot 6 (prop of J S Emery), map filed of record in the office of the Recorder of Alameda Co, pce of ld beg at a pt on the w l of Harlan st, 225 ft n fm Park ave, th n 25 ft by 135 ft w, por of blk 13-1030 ........ 2 32
23172 W E Gilman—Mortgagee's interest in por of plot 6 (prop of J S Emery), map filed of record in the office of the Recorder of Alameda Co, pce of ld beg at a pt on the w l of Harlan st, 100 ft n fm Park ave, th n 25 ft by 135 ft w, por of blk 13-1030 ........ 12 15
BLOCK 1031.
23173 Land and Development Company of San Francisco—In por of plot 6 (prop of J S Emery), map filed of record in the office of the Recorder of Alameda Co, pce of ld beg at a pt on the w l of Haven st, 326 ft n fm Park ave, th n 100 5-12 ft, w 250 ft, s 87 10-12 ft, e 250 ft to beg, por of blk 16-1031 ........ 10 29
23175 Land and Development Company of San Francisco—In por of plot 6 (prop of J S Emery), map filed of record in the office of the Recorder of Alameda Co, pce of ld beg at the nw cor of Park ave and Haven st, th w 25 ft by 125 ft deep n, por of blk 16-1031, and imps, also in por of plot 6 (prop of J S Emery), pce of ld beg at a pt on the n l of Park ave, 100 ft e fm Hollis st, th e 25 ft by 125 ft n, por of blk 16-1031, and imps ........ 7 38
BLOCK 1032.
23181 Land and Development Company of San Francisco—In por of plot 6 (prop of J S Emery), map filed of record in the office of the Recorder of Alameda Co, pce of ld beg at a pt on the e l of Holden st, 360 ft n fm Park ave, th e 133 ft, n 15 ft, e 133 ft, n 35 ft, w 170 ft, s 40 ft to beg, por of blk 19-1032; also in por of plot 6 (prop of J S Emery), map filed of record in the office of the Recorder of Alameda Co, pce of ld beg at a pt on the e line of Holden st, 100 ft n fm Park ave, th e 103 ft, n 20 ft, e 30 ft, n 100 ft, w 133 ft, s 120 ft to beg, por of blk 19-1032 ........ 8 83
23190 Land and Development Company of San Francisco—In pce of plot 6 (prop of J S Emery), map filed of record in the office of the Recorder of Alameda Co, lot 14, blk 19-1032, and imps ........ 6 30
BLOCK 1033.
23196 Land and Development Company of San Francisco—In por of plot 6 (prop of J S Emery), map filed of record in the office of the Recorder of Alameda Co, pce of ld beg at the ne cor of Park ave and Horton st, th e 266 ft, n 395 ft, w 135 ft, th s to pt 125 ft n fm Park ave, th w 131 ft, s 125 to beg, por of blk 22-1033 ........ 54 84
23198 Land and Development Company of San Francisco—In por of plot 6 (prop of J S Emery), map filed of record in the office of the Recorder of Alameda Co, pce of ld beg at a pt on the e l of Horton st, 275 ft n fm Park ave, th n 50 ft by 133 ft, por of blk 22-1033 ........ 4 13
BLOCK 1034.
23202 James McManus—In por of plot 6 (prop of J S Emery), map filed of record in the office of the Recorder of Alameda Co, lot 3, blk 25-1034, and imps ........ 11 00
23205 Land and Development Co of San Francisco—In por of plot 6 (prop of J S Emery), map filed of record in the office of the Recorder of Alameda Co, pce of ld beg on the w l of Horton st, 275 ft n from Park ave, th w 133 ft, n 100 ft, e 133 ft, s 125 ft to beg, por of blk 25-1034 ........ 3 11
BLOCK 1035.
23208 Catherine M Freese et al—In por of plot 6 (prop of J S Emery), map filed of record in the office of the Recorder of Alameda Co, lot 1, blk 28-1035........ 23 78
23213 Ellen B Allen—In por of plot 6 (prop of J S Emery), map filed of record in the office of the Recorder of Alameda Co, lot 4, blk 28-1035 and imps. ........ 22 24
23214 Ellen B Allen—In por of plot 6 (prop of J S Emery), map filed of record in the office of the Recorder of Alameda Co, lot 5, blk 28-1035 and imps........ 39 32
23214 Ellen B Allen—Pers prop... 4 64
BLOCK 1079.
23238 Mattson & Poulter—In por of plot 6, map filed of record in the office of the Recorder of Alameda Co, lot 5, blk 1-1079 and imps.... 17 89
23240 Emily E Poulter—In por of plot 6, map filed of record in the office of the Recorder of Alameda Co, lots 10 and 11, blk 1-1079........ 7 76
23249 Elmus A Chappell — In Coggshall Tract, e of San San Pablo ave, map filed of record in the office of the Recorder of Alameda Co, pce of ld beg at the sw cor of Wallace ave and Salem st, th w 137 ft by 100 deep s, por of blk 1079 and imps; also in Coggshall Tract, e of San Pablo ave, map filed of record in the office of the Recorder of Alameda Co, lot 6 and n 28 25-100 ft of lot 7, blk 1079 4 38
BLOCK 1080.
23261 L K T Gutierrez—In Coggshall Tract e s of San Pablo ave, map filed of record in the office of the Recorder of Alameda Co (original sub), e 84 3-12 ft of lot 20, blk 1080 and imps........ 2 08
BLOCK 1081.
23264 D Edward Collins—In Collins Re-Sub, por of blk 3 of sub of plot 6, also por of Coggshall Tract, map filed of record in the office of the Recorder of Alameda Co, lot 3, blk 3-1081........ 3 40
23264 D Edward Collins—In Collins Re-Sub, por of blk 3 of sub of plot 6, also por of Coggshall Tract, map filed of record in the office of the Recorder of Alameda Co, lot 6, blk 3-1081........ 4 13
23274 D Edward Collins—In Collins Re-Sub, por of blk 3 of sub of plot 6, also por of Coggshall Tract, map filed of record in the office of the Recorder of Alameda Co, lot 22, blk 3-1081...... 2 68
BLOCK 1083.
23282 Emelie M Emery—In por of plot 6, map filed of record in the office of the Recorder of Alameda Co, triangular pce of ld bd n and w by Adeline st and e and s by plot 92, por of blk 4-1083 ........ 3 61
BLOCK 1174.
23304 E W Chappell—In Coggshall Tract, e of San Pablo ave, map filed of record in the office of the Recorder of Alameda Co (original sub), e 151 62-100 ft of lot 11, blk 1174, imps and pers prop.. 3 81
23311 Susan Sneath—In Coggshall Tract, e of San Pablo ave, map filed of record in the office of the Recorder of Alameda Co, lot 37, blk 1174 and imps........ 11 39
23312 E F Seward—In Coggshall Tract, e of San Pablo ave, map filed of record in the office of the Recorder of Alameda Co, w 35 ft of lot 38, blk 1174, imps and pers prop ........ 2 18
BLOCK 1175.
23333 Mattie Washman — In Coggshall Tract, e of San Pablo ave, map filed of record in the office of the Recorder of Alameda Co, pce of ld beg at the intersection of n l of Auburn ave and e l of Coggshall Tract, th w on Auburn ave 75 ft, n 1[illegible]4 79-100 ft, e about 123 30-100 ft to the e l of Coggshall Tract, th s 1[illegible]4 60-100 ft to beg, por of blk 1175, and imps........ 5 14
23350 Sibeller Daniels — Mortgagee's interest in amended map, in sub of lot 4, Coggshall Tract, map filed of record in the office of the Recorder of Alameda Co, lot 3, and w ½ of lot 4, blk 1175 ........ 3 61
23358 Arthur J Webb—In amended map, in sub of lot 4, Coggshall Tract, map filed of record in the office of the Recorder of Alameda Co, lots 13 and 14, blk 1175 and imps ........ 8 13
23360 Unknown Owners — In amended map, in sub of lot 4, Coggshall Tract, map filed of record in the office of the Recorder of Alameda Co, pce of ld beg at the se cor of Lulu ave and Salem st, th s 1 ft by 404 2-12 ft deep e, por of blk 1175..... 1 28
BLOCK 1176.
23374 C E Frisbie—In Parsons G G Tract (Gaskills Add), map filed of record in the office of the Recorder of Alameda Co, lots 29 and 30, blk G-1176 ........ 4 88
BLOCK 1177.
23379 P E Bowles — In Coggshall Tract, e of San Pablo avenue, map filed of record in the office of the Recorder of Alameda Co, lot 54, blk 1177........ 7 48
23379 P E Bowles — In Coggshall Tract, e of San Pablo avenue, map filed of record in the office of the Recorder of Alameda Co, lot 55, blk 1177........ 6 71
23379 P E Bowles — In Coggshall Tract, e of San Pablo ave, map filed of record in the office of the Recorder of Alameda Co, lot 56, blk 1177........ 6 71
23379 P E Bowles — In Coggshall Tract, e of San Pablo ave, map filed of record in the office of the Recorder of Alameda Co, lot 57, blk 1177 ........ 6 72
BLOCK 1183.
23408 A W Peterson—In map of Wm M Butters Tract, map filed of record in the office of the Recorder of Alameda Co, lot 35 and w 5 ft of lot 34, blk 1183 and imps........ 1 28
23421 Edward C Pierce—In map of Wm M Butters Tract, map filed of record in the office of the Recorder of Alameda Co, lot 49, blk 1183 ........ 2 32
BLOCK 1184.
23434 Mary E. Dewing—Mortgagee's interest in San Pablo Ave Villa Tract (Revised Map), map filed of record in the office of the Recorder of Alameda Co, lots 43, 44, 47, 48, 49, 50, 51 and w 10 ft of lot 46, blk 6-1184 ..... 12 92
23435 Augusta Prag—In San Pablo Ave Villa Tract (Revised Map), map filed of record in the office of the Recorder of Alameda Co, lots 35 and 36, blk 6-1184 ........ 5 16
BLOCK 1312.
23444 R. H. Bowden—In San Pablo Ave Villa Tract, map filed of record in the office of the Recorder of Alameda Co, lots 23 and 24, blk 4-1312, and imps ........ 9 64
23453 Henry T. Jones—In San Pablo Ave Villa Tract (Revised Map), map filed of record in the office of the Recorder of Alameda Co, n 11 ft of lot 19, blk 4-1312... 2 96
23454 Henry T. Jones—In San Pablo Ave Villa Tract (Revised Map), map filed of record in the office of the Recorder of Alameda Co, lot 20, blk 4-1312 ........ 4 28
23455 Henry T. Jones—In San Pablo Ave Villa Tract (Revised Map), map filed of record in the office of the Recorder of Alameda Co, lot 21, blk 4-1312 ........ 4 88
23456 Henry T. Jones—In San

Pablo Ave Villa Tract (Revised Map), map filed of record in the office of the Recorder of Alameda Co, lot 22, blk 4-1313 ....... 4 88

BLOCK 1317.

23485 Isabella A. Beaudry and G. Peladeau—In Beaudry & Peladeau Tract map filed of record in the office of the Recorder of Alameda Co, lots 1 to 12, blk 34-1317..... 24 04

BLOCK 1318.

23492 John Wallace—In Beaudry & Peladeau Tract, map filed of record in the office of the Recorder of Alameda Co, lot 12, blk 35-1318 and imps.. 12 92

BLOCK 1328

23513 Isabella A. Beaudry—In Beaudry & Peladeau tract, map filed of record in the office of the Recorder of Alameda Co, lots 1 to 24, blk 18-1328 ....... 41 08

BLOCK 1331.

23527 George Rabb—In Beaudry & Peladeau Tract map filed of record in the office of the Recorder of Alameda Co, lot 3, blk 21-1331 ....... 4 38

BLOCK 1469.

23547 M. A. Landregan—In Landregan Tract, map filed of record in the office of the Recorder of Alameda Co, lot 6, blk 15-1469 ....... 2 31

23548 M. Monsen—In Landregan Tract, map filed of record in the office of the Recorder of Alameda Co, lot 7, blk 15-1469 ....... 2 32

BLOCK 1470.

23553 D. A. Landregan—In Landregan Tract, map filed of record in the office of the Recorder of Alameda Co, lots 13, 14, 15, 16, 17, blk 10-1470 ....... 7 75

23557 F. Francischinell—In Landregan Tract, map filed of record in the office of the Recorder of Alameda Co, lot 4, blk 10-1470 ....... 4 39

BLOCK 1471.

23566 Tillie R. Spear—In Landregan Tract, map filed of record in the office of the Recorder of Alameda Co, lot 5, blk 3-1471 ....... 4 39

23574 M. A. Landregan—In Landregan Tract, map filed of record in the office of the Recorder of Alameda Co, lot 6, blk 3-1471 ....... 4 38

BLOCK 1472.

23584 John Scannell—In Map of Klinknerville Tract, map filed of record in the office of the Recorder of Alameda Co, lots 1 and 2, blk F-1472, and imps ....... 5 93

BLOCK 1481

23623 W. C. Lewis—In Map of Klinknerville Tract, map filed of record in the office of the Recorder of Alameda Co, lot 9, blk H-1481, imps and pers prop ....... 2 16

BLOCK 1483

23646 F. J. Golden—In Landregan Tract, map filed of record in the office of the Recorder of Alameda Co, lot 3, blk 9-1483 ....... 2 31

23646 F. J. Golden—In Landregan Tract, map filed of record in the office of the Recorder of Alameda Co, lot 4, blk 9-1483 ....... 2 31

23650 Hattie A. Hunter—In Landregan Tract, map filed of record in the office of the Recorder of Alameda Co, lot 7, blk 9-1483 ....... 2 31

BLOCK 1484.

23656 A. S. Haneman—In Landregan Tract, map filed of record in the office of the Recorder of Alameda Co, lot 7, blk 16-1484 ....... 2 06

23657 Mrs. E. Rogers—Mortgagee's interest in Landregan Tract, map filed of record in the office of the Recorder of Alameda Co, lot 7 blk 16-1484 ....... 2 83

23658 William Ford—In Landregan Tract, map filed of record in the office of the Recorder of Alameda Co, lot 8, blk 16-1484 ....... 4 39

BLOCK 1486.

23668 M. A. Landregan—In Landregan Tract, map filed of record in the office of the Recorder of Alameda Co, lot 4, blk 8-1486 ....... 2 31

23669 D. A. Landregan—In Landregan Tract, map filed of record in the office of the Recorder of Alameda Co, lot 5, blk 8-1486 ....... 2 31

23669 D. A. Landregan—In Landregan Tract, map filed of record in the office of the Recorder of Alameda Co, lot 6, blk 8-1486 ....... 2 31

23672 M. A. Landregan—In Landregan Tract, map filed of record in the office of the Recorder of Alameda Co, lot 17, blk 8-1486 ....... 2 32

BLOCK 1487.

23685 C. B. Landregan—In Landregan Tract, map filed of record in the office of the Recorder of Alameda Co, lot 1, blk 5-1487 ....... 5 16

23685 C. B. Landregan—In Landregan Tract, map filed of record in the office of the Recorder of Alameda Co, lot 2, blk 5-1487 ....... 4 38

23685 C. B. Landregan—In Landregan Tract, map filed of record in the office of the Recorder of Alameda Co, lot 8, blk 5-1487, and imps..... 37 67

23685 C. B. Landregan—Pers prop 12 09

23687 D. A. Landregan—In Landregan Tract, map filed of record in the office of the Recorder of Alameda Co, lot 6, blk 5-1487 ....... 2 31

BLOCK 1490.

23707 Mary McCarron—In John Doyle Tract, map filed of record in the office of the Recorder of Alameda Co, pce of ld bounded n by ld of Catherine Rourke, e by blks F and I of said Tract, s by s l of Plot 12, w by Fourth st, blk 1490 ....... 26 90

BLOCK 1496

23720 C. A. Klinkner, E. Higgins, G. H. Collins, A. J. Snyder—Pce of ld beg at the sw cor of e l of Town of Emeryville and Snyder ave, th s 1 ft by 240 ft w to right of way of Northern Railway, blk 1496 ....... 2 88

23724 Carrie B Landregan — In Map of Klinknerville tract, map filed of record in the office of the Recorder of Alameda Co, lots 4 and 5, blk L-1497 ....... 8 27

BLOCK 1508.

23765 James T Cushing—In Maxwel Tract, map filed of record in the office of the Recorder of Alameda Co, lot 47, blk 1508, and imps.... 7 75

23766 Maggie Cushing—In Maxwell Tract, map filed of record in the office of the Recorder of Alameda Co, lot 48, blk 1508, and imps.... 5 21

BLOCK 1509.

23783 George H Hahn et al—In Maxwell Tract, map filed of record in the office of the Recorder of Alameda Co, lot 94, blk 1509....... 9 83

BLOCK 1511.

23808 Annie E Alden—In Maxwell Tract, map filed of record in the office of the Recorder of Alameda Co, lot 37, blk 1511 and imps..... 15 03

23843 California Newton—In tide lds (por lying s of s l of Berkeley), map filed of record in the office of the Recorder of Alameda Co, sec 15, t 1 s, r 4 w lot 15.... 5 57

23851 Olive Hodgton—In tide lds map filed of record in the office of the Recorder of Alameda Co, sec 15, t 1 s, r 4 w, s ½ of lot 10 ....... 16 03

HAYWARDS.

"A."

24028 Soloman Abrams—Tract of ld bounded n by ld of May, e by ld of Simpkins, s by Main st, w by ld of Armstrong, por of lots 3-4-5-6, blk 29, and imps....... 22 96

"B."

24088 Maria S Borges—In Belhna Tract, map filed of record in the office of the Recorder of Alameda Co, lot 21, blk 40 4 59

"C."

24101 Edwin F Clough—In Gibson Tract, map filed of record in the office of the Recorder of Alameda Co lots 1 and 2, blk B....... 3 57

24123 Frank Cezar—Lot 15, blk 35, and imps ....... 25 03

24123 Frank Cezar, pers prop.... 2 63

24128 Pauline Cooper—In Anspacher Tract, map filed of record in the office of the Recorder of Alameda Co, lots 17-18-19, blk D....... 6 04

"D."

24146 Dr A J Dean—In Pearce Tract, map filed of record in the office of the Recorder of Alameda Co, lots 1-50 and imps ....... 12 45

"G."

24217 W F Garwood—Tract of ld bounded n by B st, e by ld of Moore, s by ld of Rodriques, w by 4th st, por of blk 38 and imps ....... 10 28

24225 Thomas I Gibson—S por of lot 22 and all of lots 23 and 25, blk 38, and imps....... 7 68

24225 Thomas I Gibson—Pers prop 6 94

24237 Antonio Goulart—In Armstrong Tract, map filed of record in the office of the Recorder of Alameda Co, lots 1-2-3-4-24, blk 1 and imps ....... 20 95

24241 J and F Gomes—In Bellina Tract, map filed of record in the office of the Recorder of Alameda Co, lots 2-4, blk 40 ....... 3 03

"H."

24301 Frank O Hatch—In Meek Town Tract, map filed of record in the office of the Recorder of Alameda Co, lots 23-24, blk 103 ....... 3 77

24302 Peter Hansen—In Hayward Town Tract, map filed of record in the office of the Recorder of Alameda Co, s½ of lot 5, blk 19 and imps.... 5 93

"I."

24306 Independent Order of Odd Fellows, Trustees of Sycamore Lodge—In Anspacher Tract, map filed of record in the office of the Recorder of Alameda Co, e 55 ft of lot 4, blk 13 and imps...... 7 65

"J."

24314 Edward W Jones—Pce of ld beg at a pt on the s l of B st 150 ft ne fr 4th st, th ne 50 ft by 190 ft se, por of blk 33, imps and pers prop ....... 1 57

"L."

24351 G S Langan—Lots 25-26, blk 37, imps and pers prop 4 80

"M."

24391 Dora More—Tract of ld bounded n by ld of Jones, e by ld of Rodriques, s by ld of Garwood, w by B st, blk 33 and imps ....... 2 33

24395 S Madsen—In Hampton Terrace, map filed of record in the office of the Recorder of Alameda Co, lot 4 and s 1 ft of lot 3, blk C, imps and pers prop ....... 8 01

"N."

24439 H F Nobas—N 42¾ ft of lot 14 and s 15 ft of lot 15, blk 20 and imps ....... 26 07

"O."

24484 H Olsen—In Town of Hayward, map filed of record in the office of the Recorder of Alameda Co, por of blk 38 2 31

"P."

24510 Manuel J Peters—In Armstrong Tract, map filed of record in the office of the Recorder of Alameda Co, lot 10, blk 1, imps and pers prop ....... 1 57

"R."

24558 Mrs Alice Roughix—In Meek Tract, map filed of record in the office of the Recorder of Alameda Co, map No 1—1892, lot 3, blk 101, imps and pers prop ....... 4 80

"S."

24629 Antonio G de Souza—In Russell & Warner Addition map filed of record in the office of the Recorder of Alameda Co, lot 19, imps and pers prop ....... 1 57

24696 F C de Serpa—Lot 21 and w 16 ft of lot 4, blk 39, imps and pers prop ....... 1 57

"U."

24726 Mary Ubhoff — In Meek Tract, map filed of record in the office of the Recorder of Alameda Co, lot 17, blk 103, and imps ....... 10 75

24726 Mary Ubhoff—Pers prop... 2 65

"V."

24728 Charles Van Dyke, Wallace Van Dyke, George Van Dyke Emma Ramage—Tract of ld bd n by Castro st, e by land of Ramage, s by ld of Meek, w by ld of De Camp, being a 8 ft strip ....... 88

24737 Frank C Vargas—Por of lots 10, 11, 12, 14, blk 35, imps and pers prop ....... 2 65

24750 A Williams—In Highland Tract, map filed of record in the office of the Recorder of Alameda Co, lot 3....... 2 55

24760 Amelia G Webber—In Peterson Tract, map filed of record in the office of the Recorder of Alameda Co, lot 6, blk 47 ....... 3 57

LIVERMORE.

A.

25015 J J Northmore — Mortgagee's interest in Mendenhall Plan, map filed of record in the office of the Recorder of Alameda Co, lots 7 an 8, blk 33....... 13 09

B.

25034 Jessie Bowles—In Northern Addition, map filed of record in the office of the Recorder of Alameda Co, lot 9, blk 19 ....... 1 47

25036 Bank of Livermore—In Northern Addition, map filed of record in the office of the Recorder of Alameda Co, lots 7, 8 9, blk 47.... 2 44

25046 Rose C Pickering—Mortgagee's interest in Mendenhall Plan, map filed of record in the office of the Recorder of Alameda Co, lot 10, blk 18 ....... 10 19

25069 Giacomo Bon Faute—In Mendenhall Plan, map filed of record in the office of the Recorder of Alameda Co, lots 7 to 11, blk 23, and imps ....... 8 25

C.

25094 Charlotte Castro—In O'Leary Tract, map filed of record in the office of the Recorder of Alameda Co, lot 7, blk F, and imps....... 1 47

25100 Patrick Coghlin—In Ladd Tract, map filed of record in the office of the Recorder of Alameda Co, pce of ld bd n by Front st, e and s by ld of Wright and w by ld of Colehan, and imps ....... 7 28

25100 Patrick Coghlin—Pers prop 1 52

25119 Board of Church Extension—Mortgagee's interest in Southern Addition, map filed of record in the office of the Recorder of Alameda Co, s 2-3 of lots 7, 8, 9, blk 48 ....... 6 30

25125 J K Warner—Mortgagee's interest in Southern Addition, map filed of record in the office of the Recorder of Alameda Co, lots 1, 2, 3, 4, blk 63 ....... 3 40

F.

25167 J L Fritz—In Northern Addition, map filed of record in the office of the Recorder of Alameda Co, lots 4 and 9, blk 38 ....... 2 44

G.

25207 Thomas A Gochey—In Mendenhall Plan, map filed of record in the office of the Recorder of Alameda Co, lots 1, 2, blk 9....... 4 37

25227 Marco Bonetti—Mortgagee's interest in Northern Addition, map filed of record in the office of the Recorder of Alameda Co, lot 6, blk 14 2 44

H.

25239 Mrs Addie S Hall — In Northern Addition, map filed of record in the office of the Recorder of Alameda Co, lots 1 to 6 and 10 to 12, blk 21 ....... 6 31

25266 William Hackman — In Southern Addition, map filed of record in the office of the Recorder of Alameda Co, lots 6, 7, blk 63, imps and pers prop ....... 2 54

25272 Armand Honondo — In Northern Addition, map filed of record in the office of the Recorder of Alameda Co, lots 11 and 12, blk 24, imps and pers prop ....... 1 52

Mc.

25389 Sarah McPhilimy—In Ladd Tract, map filed of record in the office of the Recorder of Alameda Co, pce of ld bd n by Front st, e by ld of Laughery, s by C P R R, w by ld of Flanagan, and imps ....... 2 68

R.

25427 W H Ryan—In McLeod Tract, map filed of record in the office of the Recorder of Alameda Co, n 50 ft of lots 1, 2 3, blk 9, and imps. 1 47

S.

25453 Mary A Smith No. 2—In McLeod tract, map filed of record in the office of the Recorder of Alameda Co, lot 5, blk 18....... 2 44

25456 John J Silva—In Northern Addition, map filed of record in th office of the Recorder of Alameda Co, blk 4, imps and pers prop ....... 4 58

25463 Lizzie Sprague—In Villa lots, map filed of record in the office of the Recorder of Alameda Co, lot 1, and imps ....... 4 48

25467 Antone E Silva—In Southern Addition, map filed of record in the office of the Recorder of Alameda Co, lot 2, blk 78, containing 50-100 acres ....... 2 44

25468 George Spencer—In Northern Addition, map filed of record in the office of the Recorder of Alameda Co, lot 12, blk 32, and imps. 3 41

V.

25520 P Vercelli—In Mendenhall Plan, map filed of record in the office of the Recorder of Alameda Co, e ½ of lot 2, blk 13, imps and pers prop ....... 4 58

W.

25527 H Hogan—Mortgagee's interest in Northern Addition, map filed of record in the office of the Recorder of Alameda Co, lots 7, 8, 9, blk 17 ....... 10 19

25528 Jennie M Weymouth—In Northern Addition, map filed of record in the office of the Recorder of Alameda Co, lot 10, blk 13, and imps. 2 68

25545 A A Weymouth et al.—In Addition No. 3, map filed of record in the office of the Recorder of Alameda Co, lots 3, 4, 9 and 10, blk 19.. 2 08

OAKLAND CITY.

BLOCK 1.

26007 F Klumpp—In Kellersberger's map of Oakland, map filed of record in the office of the Recorder of Alameda Co, lot 24, blk 1....... 20 75

BLOCK 8.

26049 R A Jackson—In Kellersberger's map of Oakland, map filed of record in the office of the Recorder of Alameda Co, lot 23, blk 8... 6 55

BLOCK 10.

26065 Redwood Manfg Co—In Kellersberger's map of Oakland, map filed of record in the office of the Recorder of Alameda Co, lots 15 to 22, blk 10 and imps.......122 60

BLOCK 14.

26095 M H Harris et al—In Kellersberger's map of Oakland, map filed of record in the office of the Recorder of Alameda Co, lots 1-2, blk 14 and imps....... 6 17

26108 William T Hyland—In Kellersberger's map of Oakland, map filed of record in the office of the Recorder of Alameda Co, lot 14, blk 14 and imps..... 15 90

BLOCK 16

26154 Martin Johnson—Mortgagee's interest in Kellersberger's map of Oakland, map filed of record in the office of the Recorder of Alameda Co, lot 23 and w 2 ft of lot 27, blk 16....... 6 17

BLOCK 22.

26204 Standard Realty and Development Co—In Kellersberger's map of Oakland, map filed of record in the office of the Recorder of Alameda Co w ½ of a 50 ft of lots 15-16, blk 22 and imps ....... 13 46

BLOCK 27.

26274 M B Shea—In Kellersberger's map of Oakland, map filed of record in the office of the Recorder of Alameda Co, lot 13, blk 27 and imps. 10 33

BLOCK 28.

26287 John C Orr—In Kellersberger's map of Oakland, map filed of record in the office of the Recorder of Alameda Co, lot 17, blk 28 ....... 19 40

26287 John C Orr—In Kellersberger's map of Oakland, map filed of record in the office of the Recorder of Alameda Co, lot 18, blk 28 and imps. 20 92

BLOCK 30

26305 A A Dahlke—In Kellersberger's map of Oakland, map filed of record in the office of the Recorder of Alameda Co, lot 6, blk 30 and imps. 36 03

26305 A A Dahlke—In Kellersberger's map of Oakland, map filed of record in the office of the Recorder of Alameda Co, lot 7, blk 30 ....... 28 47

26305 A A Dahlke—In Kellersberger's map of Oakland, map filed of record in the office of the Recorder of Alameda Co, lot 8, blk 30 and imps. 45 11

BLOCK 31.

26325 H S McKeen—In Kellersberger's map of Oakland, map filed of record in the office of the Recorder of Alameda Co, lot 14, blk 31 and imps ....... 11 47

BLOCK 32

26343 Anna Green Donahue—In Kellersberger's map of Oakland, map filed of record in the office of the Recorder of Alameda Co, lot 15, blk 32....... 15 62

26343 Anna Green Donahue—In Kellersberger's map of Oakland, map filed of record in the office of the Recorder of Alameda Co, lot 16, blk 32 ....... 11 84

26343 Anna Green Donahue—In Kellersberger's map of Oakland, map filed of record in the office of the Recorder of Alameda Co, lot 17, blk 32 and imps....... 87 41

26343 Anna Green Donahue—In Kellersberger's map of Oakland, map filed of record in the office of the Recorder of Alameda Co, lot 18, blk 32 ....... 11 84

26343 Anna Green Donahue—In Kellersberger's map of Oakland, map filed of record in the office of the Recorder of Alameda Co, lot 19, blk 32 ....... 11 81

26343 Anna Green Donahue—In Kellersberger's map of Oakland, map filed of record in the office of the Recorder of Alameda Co, lot 20, blk 32 ....... 11 84

26343 Anna Green Donahue—In Kellersberger's map of Oakland, map filed of record in the office of the Recorder of Alameda Co, lot 21, blk 32 ....... 11 84

26343 Anna Green Donahue—In Kellersberger's map of Oakland, map filed of record in the office of the Recorder of Alameda Co, lot 22, blk 32 ....... 14 11

BLOCK 34.

26373 Catherine Murphy—In Kellersberger's map of Oakland, map filed of record in the office of the Recorder of Alameda Co, lot 15, blk 34 and imps ....... 17 14

26373 Catherine Murphy—In Kellersberger's map of Oakland, map filed of record in the office of the Recorder of Alameda Co, lot 16, blk 34 ....... 8 06

BLOCK 39.

26405 John Zahro—Mortgagee's interest in Kellersberger's map of Oakland, map filed of record in the office of Recorder of Alameda Co, e 32 ft of lots 1 to 4 and w 17 ft of lot 23, blk 39....... 21 56

26410 I L Hillman—In Kellersberger's map of Oakland, map filed of record in the office of the Recorder of Alameda Co, lot 12, blk 39 and imps ....... 6 99

26422 J Y Eccleston—In Kellersberger's map of Oakland, map filed of record in the office of the Recorder of Alameda Co, s 75 ft of lot 23 blk 39, and imps ....... 22 37

BLOCK 40.

26423 W B Standeford—In Kellersberger's map of Oakland, map filed of record in the office of the Recorder of Alameda Co, w 50 ft of lots 1 to 4, blk 40, and imps ....143 87

26427 Mina Baker — In Kellersberger's map of Oakland, map filed of record in the office of the Recorder of Alameda Co, e 10 ft of lot 12, blk 40 ....... 4 28

26427 Mina Baker — In Kellersberger's map of Oakland, map filed of record in the office of the Recorder of Alameda Co, lot 18, blk 40, and imps ....... 14 49

26430 E N Walter — In Kellersberger's map of Oakland, map filed of record in the office of the Recorder of Alameda Co, lot 19 and w 11 6-12 ft of lot 20, and n 26 6-12 ft of lot 28, blk 40, and imps ....... 95 97

BLOCK 45.

26460 Annie Carroll — In Kellersberger's map of Oakland, map filed of record in the office of the Recorder of Alameda Co, lots 10-11 and w 19 2-12 ft of lot 12, blk 45, and imps ....... 37 55

26462 Michael Carroll—In Kellersberger's map of Oakland, map filed of record in the office of the Recorder of Alameda Co, w 20 3-12 ft of lot 13 and e 5 10-12 ft of lot 12, blk 46, and imps ....... 16 38

BLOCK 46.

26475 Mary O'Connell—In Kellersberger's map of Oakland, map filed of record in the office of the Recorder of Alameda Co, lot 20, blk 46, and imps ....... 23 18

BLOCK 47.

26486 Fred Becker—In Kellersberger's map of Oakland, map filed of record in the office of the Recorder of Alameda Co, lots 10-11-12, blk 47, and imps ....... 12 98

BLOCK 48.

26511 H C Morris — In Kellersberger's map of Oakland, map filed of record in the office of the Recorder of Alameda Co, lot 14, blk 48, and imps ....... 10 71

BLOCK 49.

26533 Daniel J Barr — In Kellersberger's map of Oakland, map filed of record in the office of the Recorder of Alameda Co, lot 10, blk 49, and imps ....... 11 03

BLOCK 51.

26575 Frank Pereira—In Kellersberger's map of Oakland, map filed of record in the office of the Recorder of Alameda Co, lot 5, blk 51.... 6 17

26575 Frank Pereira—In Kellersberger's map of Oakland, map filed of record in the office of the Recorder of Alameda Co, lot 6, blk 51, and imps ....... 13 26

BLOCK 52.

26580 Mary O'Connell—In Kellersberger's map of Oakland, map filed of record in the office of the Recorder of Alameda Co, lot 1, blk 52, and imps ....... 60 44

26589 Mary O'Connell—In Kellersberger's map of Oakland, map filed of record in the office of the Recorder of Alameda Co, lot 2, blk 52, and imps ....... 29 66

BLOCK 55.

26641 B Bradshaw — In Kellersberger's map of Oakland, map filed of record in the office of the Recorder of Alameda Co, pce of ld beg at a pt on the n l of Fifth st, 56 82-100 ft e fm Broadway st, th e 25 ft, n 50 ft, e 10 38-100 ft, n 40 ft, w 25 ft, s 40 ft, w 10 38-100 ft, s 50 ft to beg, por of blk 55, and imps ....... 80 69

26646 D Edward Collins—In Kellersberger's map of Oakland, map filed of record in the office of the Recorder of Alameda Co, lot 15, blk 55 . 81 50

26646 D Edward Collins — In Kellersberger's map of Oakland, map filed of record in the office of the Recorder of Alameda Co, lot 16, blk 55 . 81 50

26646 D Edward Collins — In Kellersberger's map of Oakland, map filed of record in the office of the Recorder of Alameda Co, lot 17, blk 55, and imps .......138 20

26646 D Edward Collins—In Kellersberger's map of Oakland, map filed of record in the office of the Recorder of Alameda Co, lot 18, blk 55, and imps ....... 89 60

26652 John Dolan — In Kellersberger's map of Oakland, map filed of record in the office of the Recorder of Alameda Co, lot 25, blk 55, and imps ....... 30 37

BLOCK 57

26672 Asher Simon—In Kellersberger's map of Oakland, map filed of record in the office of the Recorder of Alameda Co, s 8 1-3 ft of lot 6 and lot 5 blk 57 and imps.. 39 38

BLOCK 58.

26701 M E Gorham—Mortgagee's interest in Kellersberger's map of Oakland, map filed of record in the office of the Recorder of Alameda Co, w ½ of lot 25 and e ½ of lot 26, blk 58 ....... 24 80

BLOCK 59

26704 Ella E Reynolds—In Kellersberger's map of Oakland, map filed of record in the office of the Recorder of Alameda Co, lot 9, blk 59, and imps....... 2 77

BLOCK 61.

26760 H Sparber — In Kellersberger's map of Oakland, map filed of record in the office of the Recorder of Alameda Co, lot 25, blk 61, and imps ....... 19 13

BLOCK 66.

26856 William I Hupp — In Kellersberger's map of Oakland, map filed of record in the office of the Recorder of Alameda Co, lot 19, blk 66, and imps.......222 44

26856 William I Hupp — In Kellersberger's map of Oakland, map filed of record in the office of the Recorder of Alameda Co, n 17 8-12 ft of lot 20, blk 66 .......159 26

BLOCK 67.

26870 J S L Potter—Mortgagee's interest, in Kellersberger's map of Oakland, map filed of record in the office of the Recorder of Alameda Co, lots 21-22-23-24-25, blk 67 . 21 50

BLOCK 70.

26930 William Dunlap—In Kellersberger's map of Oakland, map filed of record in the office of the Recorder of Alameda Co lot 26, blk 70, and imps ....... 12 22

BLOCK 72

26951 Edmund Whippleton—Mortgagee's interest in Kellersberger's map of Oakland, map filed of record in the office of the Recorder of Alameda Co, lots 7-8, blk 72 16 70

26961 W H Martin—Mortgagee's interest in Kellersberger's map of Oakland, map filed of record in the office of the Recorder of Alameda Co, lots 12-13, blk 72....... 16 70

BLOCK 76.

27002 Frank Pereira—In Kellersberger's map of Oakland, map filed of record in the office of the Recorder of Alameda Co, lot 7, blk 76.. 95 00

27000 Frank Periera—In Kellersberger's map of Oakland, map filed of record in the office of the Recorder of Alameda Co, lot 8, blk 76, and imps .......132 50

BLOCK 78.

27023 Albert Betz—In Kellersberger's map of Oakland, map filed of record in the office of the Recorder of Alameda Co, lot 1, blk 78, and imps .......124 44

27023 Albert Betz—In Kellersberger's map of Oakland, map filed of record in the office of the Recorder of Alameda Co, lot 2, blk 78, and imps ....... 85 55

27023 Albert Betz—In Kellersberger's map of Oakland, map filed of record in the office of the Recorder of Alameda Co, lot 3, blk 78, and imps ....... 85 55

BLOCK 80.

27061 Ellen Hallahan—In Kellersberger's map of Oakland, map filed of record in the office of the Recorder of Alameda Co, lot 2, blk 80, and imps ....... 8 06

BLOCK 82

27101 Herman Weis—In Kellersberger's map of Oakland, map filed of record in the office of the Recorder of Alameda Co, w 25 ft of lots 5 to 8, blk 82, and imps ... 11 84

BLOCK 84.

27151 Union Savings Bank—Mortgagee's interest, in Kellersberger's map of Oakland, map filed of record in the office of the Recorder of Alameda Co, lots 19-20 and n 50 ft of lot 23, blk 84...... 24 80

BLOCK 86.

27184 James Rohan—In Kellersberger's map of Oakland, map filed of record in the office of the Recorder of Alameda Co, lots 7, 8, blk 86 and imps ....... 67 20

BLOCK 92.

27204 Caroline Lisker—In Kellersberger's map of Oakland, map filed of record in the office of the Recorder of Alameda Co, lots 17, 18 and s 50 ft of 14, blk 92 and imps ....... 38 80

27264 Caroline Lisker—In Kellersberger's map of Oakland, map filed of record in the office of the Recorder of Alameda Co, s 30 ft of lots 11,12,13, blk 92 ....... 7 69

BLOCK 97.

27322 L D Wooley et al—In Kellersberger's map of Oakland, map filed of record in the office of the Recorder of Alameda Co, lots 11, 12, blk 97, and imps ....... 11 84

27323 Catherine Brown — Mortgagee's interest, in Kellersberger's map of Oakland, map filed of record in the office of the Recorder of Alameda Co, lots 11, 12, blk 97 ....... 32 90

27336 James Walker—In Kellersberger's map of Oakland, map filed of record in the office of the Recorder of Alameda Co, lot 28, blk 97, and imps ....... 11 84

BLOCK 113.

27432 Mary Larkin—In Kellersberger's map of Oakland, map filed of record in the office of the Recorder of Alameda Co, e 12½ feet of lot 10, blk 113 ....... 8 60

27432 Mary Larkin—In Kellersberger's map of Oakland, map filed of record in the office of the Recorder of Alameda Co, w 19 ft of lot 11, blk 113, and imps 24 80

27433 K Kessler—In Kellersberger's map of Oakland, map filed of record in the office of the Recorder of Alameda Co, w 21 ft of lot 12 and e 6 ft of lot 11, blk 113, and imps ....... 10 22

BLOCK 114.

27446 Mary B Bartlett—In Kellersberger's map of Oakland, map filed of record in the office of the Recorder of Alameda Co, s 25 ft of lot 14 and lot 18, blk 114 and imps ....... 40 19

27446 Mary B. Bartlett — pers prop ....... 3 95

BLOCK 115.

27460 Frederick Phillips—In Kellersberger's map of Oakland, map filed of record in the office of the Recorder of Alameda Co, e 35 ft of lots 6, 7, 9, blk 115 and imps ....... 6 98

BLOCK 117

27490 R S Kitchener—In Kellersberger's map of Oakland, map filed of record in the office of the Recorder of Alameda Co, lot 4 and n 5 ft of lot 3, blk 117 and imps 117 68

BLOCK 125.

27608 Alice E V Hyde—In Kellersberger's map of Oakland, map filed of record in the office of the Recorder of Alameda Co, lot 10, blk 125 16 70

27608 Alice E. V. Hyde—In Kellersberger's map of Oakland, map filed of record in the office of the Recorder of Alameda Co, lot 11, blk 125 and imps ....... 45 86

27608 Alice E V Hyde—Pers prop 4 52

BLOCK 126

27622 John A Crosley—In Kellersberger's map of Oakland, map filed of record in the office of the Recorder of Alameda Co, e 15 ft of lot 25 and w 15 ft of lot 24, blk 126 and imps ....... 11 84

BLOCK 127.

27642 John C Adriance—In Kellersberger's map of Oakland, map filed of record in the office of the Recorder of Alameda Co, lots 1, 2, 3, 4, 28, blk 127 and imps ... 24 32

BLOCK 129

27680 James J Peters—In Kellersberger's Map of Oakland, map filed of record in the office of the Recorder of Alameda Co, w 50 ft of lots 1 to 4, blk 129, and imps ....... 6 98

27699 A. J. De Lamare—In Kellersberger's map of Oakland, map filed of record in the office of the Recorder of Alameda Co, lot 24, blk 129, and imps ....... 5 04

BLOCK 133

27754 M. T Minney—In map of the Dillon Property, map filed of record in the office of the Recorder of Alameda Co, lot 15, blk 133, and imps ....... 11 84

BLOCK 139.

27802 K. K. Dwyer—In Kellersberger's map of Oakland, map filed of record in the office of the Recorder of Alameda Co, n 75 ft of lots 13, 13, 14, blk 139, and imps. 78 26

BLOCK 142.

27827 R. W. Gorrill—In Kellersberger's map of Oakland, map filed of record in the office of the Recorder of Alameda Co, pce of ld beg at a point on the e l of Franklin st, 62 8-12 ft n fm Tenth st, th n 12½ ft, e 100 ft, e 50 ft, n 50 ft, w 50 ft, n 12½ ft, w 100 ft, s 75 ft to beg, por of blk 142, and imps .......225 04

BLOCK 145.

27867 Mrs E. I. Russell—In Kellersberger's map of Oakland, map filed of record in the office of the Recorder of Alameda Co, e 5 ft of lot 10 and lot 11, blk 145, and imps ....... 62 50

BLOCK 149.

27928 Fannie Weber—In Kellersberger's map of Oakland, map filed of record in the office of the Recorder of Alameda Co, lots 15, 16 and w 25 ft of lots 17, 18, blk 149, and imps ....... 27 33

27928 Fannie Weber—Pers prop.. 2 23

BLOCK 150.

27940 S. T. Allen—In Kellersberger's map of Oakland, map filed of record in the office of the Recorder of Alameda Co, e 50 ft of lots 15 to 18, blk 150, and imps.. 3 74

27940 S. T. Allen—Pers prop..... 2 23

27942 S. T. Allen—In Kellersberger's map of Oakland, map filed of record in the office of the Recorder of Alameda Co, e 15 ft of lot 14 and w 25 ft of lots 15 to 18, blk 150, and imps ... 8 60

BLOCK 160.

28034 Barbara Streit—In Kellersberger's map of Oakland, map filed of record in the office of the Recorder of Alameda Co, lot 1 and s ½ of lot 2, blk 160, and imps. 147 17

28034 Barbara Streit—In Kellersberger's map of Oakland, map filed of record in the office of the Recorder of Alameda Co, s 37½ ft of lot 28, blk 160 ....... 19 40

BLOCK 163.

28077 Samuel J Bruce—In Kellersberger's map of Oakland, map filed of record in the office of the Recorder of Alameda Co, lots 19 to 22, blk 163, and imps....... 62 49

28077 Samuel J. Bruce—In Kellersberger's map of Oakland, map filed of record in the office of the Recorder of Alameda Co, lot 23, blk 163 ....... 9 68

BLOCK 166.

28108 London and San Francisco Bank — In Kellersberger's map of Oakland, map filed of record in the office of the Recorder of Alameda Co, pce of ld beg at a point on the s l of Twelfth st, 380 ft e fm Oak st, th e 5 ft by 100 ft s, por of blk 166.. 1 31

BLOCK 177.

28193 Anna B. Hughes—In Kellersberger's map of Oakland, map filed of record in the office of the Recorder of Alameda Co, pce of ld beg at the ne cor of Twelfth and Jefferson sts, th e 50 ft by 95 ft deep n, por of blk 177, and imps ....... 85 55

28193 Anna B. Hughes—Pers prop. 3 96

BLOCK 188.

28334 W. R. Hume—In Kellersberger's map of Oakland, map filed of record in the office of the Recorder of Alameda Co, lots 24, 25, blk 188, and imps ....... 75 35

BLOCK 191.

28360 W. G. Henshaw—In Kellersberger's map of Oakland, map filed of record in the office of the Recorder of Alameda Co, pce of ld beg at a point 98 ft w fm Franklin st, 100 ft no fm Thirteenth st, th w 12 ft, n 76 6-12 ft, se 12 6-2 ft, s 72 4-100 ft to beg, por of blk 191 ....... 16 70

BLOCK 193.

28367 D E. Collins—In Kellersberger's map of Oakland, map filed of record in the office of the Recorder of Alameda Co, lots 1, 2 and s ½ of lot 28, blk 193, and imps .......168 17

BLOCK 199.

28405 Frank P. Bacon—In Kellersberger's map of Oakland, map filed of record in the office of the Recorder of Alameda Co, entire fractional blk 199 ....... 1 31

BLOCK 200.

28411 Millicent Herbert—In Kellersberger's map of Oakland, map filed of record in the office of the Recorder of Alameda Co, pce of ld beg at a point on the e l of Fallon st, 35 ft s fm Ninth st, th s 35 ft by 100 ft e, por of blk 200, and imps ....... 18 65

BLOCK 201.

28428 Marion Van Ostrand—In Kellersberger's map of Oakland, map filed of record in the office of the Recorder of Alameda Co, pce of ld beg at a point on the s l of Eighth st, 240 ft e fm Fallon st, th e 75 ft, s 130 ft, w 115 ft, n 30 ft, e 40 ft, n 100 ft to beg, por of blk 201, and imps ....... 26 96

BLOCK 204.

28473 H. C. Morris—Mortgagee's interest in Kellersberger's map of Oakland, map filed of record in the office of the Recorder of Alameda Co, lots 23, 24, blk 204 ....... 5 36

BLOCK 208.

28500 W. W. Gill—Mortgagee's interest in Casserly Tract on Fourteenth st, map filed of record in the office of the Recorder of Alameda Co, w 30 ft of lot 3, blk 208 ....... 29 66

28504 Weller Whitmore—In Casserly Tract on Fourteenth st, map filed of record in the office of the Recorder of Alameda Co, pce of ld beg at a point on the w l of Jefferson st, 33 9-12 ft s fm Fifteenth st, th s 35 ft by 90 ft w, por of blk 208 and imps ....... 42 62

28504 Weller Whitmore — Pers prop ....... 4 82

BLOCK 211.

28552 E C Farnham, In Oakland Union homestead, map filed of record in the office of the Recorder of Alameda Co, pce of ld beg at a pt on the s l of 15th st, 100 ft w fr Brush st, th w 30 ft by 82½ ft, s, por of blk H-211. 19 94

BLOCK 213.

28588 F G Watson, mortgagee's interest in North Oakland Homestead, map filed of record in the office of the Recorder of Alameda Co, pce of ld beg at a pt on the e l of Market st, 43 ft s fr 26th st, th e 87 5-12 ft more or less s 27 ft, w 80 ft, n 30 ft to beg por blk B-213.... 16 35

BLOCK 218.

28664 A S Cohn—Mortgagee's interest in Casserly Tract on 14th st, map filed of record in the office of the Recorder of Alameda Co, e 25 ft of lot 1, blk 218 ....... 24 80

28675 James Taylor—In Casserly Tract on 14th st, map filed of record in the office of the Recorder of Alameda Co, lot 12 and w½ of lot 11, blk 218 and imps ....... 30 47

BLOCK 224.

28735 Henry East—In Oakland Union Homestead, map filed of record in the office of the Recorder of Alameda Co, pce of ld beg at the ne cor of Brush and 16th sts, th n 70 ft by 50 ft deep e, por of lots 1 and 2, blk 224 and imps ....... 29 66

28735 Henry East—Pers prop..... 5 69

28739 Jennie B Gordon—Mortgagee's interest in Oakland Union Homestead, map filed of record in the office of the Recorder of Alameda Co, pce of ld beg at a pt on the n l of 16th st, 50 ft e fr Brush st th e 50 ft by 70 ft n, por of lots 1-2, blk 224.... 15 62

28742 Lila M Ellis—In Oakland Union Homestead, map filed of record in the office of the Recorder of Alameda Co, Co, pce of ld beg at a pt on the n l of 16th st, 100 ft e fr Brush st, th e 35 ft by 103 9-12 ft n, por of blk 224, imp and pers prop ....... 2 23

BLOCK 226.

28788 Vinnie L Leake—In North Oakland Homestead, map filed of record in the office of the Recorder of Alameda Co, lot 12, blk C-226 and imps ....... 19 40

BLOCK 228.

28825 S A Norman—In North Oakland Homestead, map filed of record in the office of the Recorder of Alameda Co, s 33 9-12 ft of lot 3, blk E-228 and imps ....... 15 89

28825 S A Norman—Pers prop.... 3 96

28826 Mary Maloney—Mortgagee's interest in North Oakland Homestead, map filed of record in the office of the Recorder of Alameda Co, s 33 9-12 ft of lot 3, blk E-228 ....... 15 08

BLOCK 231.

28875 P J and E Young—In map showing location of 17th st, etc, map filed of record in the office of the Recorder of Alameda Co, e ½ of lot 3, blk 231 and imps ....... 45 86

BLOCK 232.

28915 Christina A Morgan—In Grove Tract, map filed of record in the office of the Recorder of Alameda Co, lots 8-9, blk 232 and imps.. 28 04

28915 Christina A Morgan—Pers prop ....... 3 90

BLOCK 233.

28936 Channing Westover—Pce of ld beg at a pt on the n l of 18th st, 100 ft w fr Grove st, th w 40 ft by 100 ft n, por of blk 233 and imps .. 27 72

BLOCK 235.

28973 F B Yoakum—In Barnes Tract, map filed of record in the office of the Recorder of Alameda Co, s 28 ft of lot 8, blk R-235....... 8 82

BLOCK 240.

29047 Caroline Kuhn—In Barnes Tract, map filed of record in the office of the Recorder of Alameda Co, pce of ld beg at a pt on the e l of West st 25 ft s fr 20th st, th s 25 ft by 68 ft e, por of blk Q-240 and imps ..... 5 36

29059 M T Minney — In Barnes Tract, map filed of record in the office of the Recorder of Alameda Co, pce of ld beg at a pt on the n l of 19th st, 80 ft e fr West st, th e 30 ft by 100 ft n, por of blk O-240 and imps.... 41 00

BLOCK 241.

29071 Catherine Keating—Pce of ld beg at a pt on the w l of Castro st, 75 ft n fr 19th st, th n 25 ft by 100 ft w por of blk 241 and imps.... 8 82

29121 Nina D Crittenden—Pce of ld beg at a pt on the w l of San Pablo av 165 64-100 ft nw fr Grove st, th n 136½ ft, sw 391 ft more or less to the n l of 20th st, th se 125 ft ne 290 ft to beg, por of blk 244 and imps.......243 50

29121 Nina D Crittenden—Pers prop ....... 7 41

29122 San Louis Land Co—Mortgagee's interest, pce of ld beg at a pt on the w l of San Pablo av, 165 64-100 ft nw fr Grove st, th n 136½ ft sw 391 ft more or less, to the n l of 20th st th se 125 ft ne 290 ft to beg, por of blk 244 .......486 50

BLOCK 245.

29134 J W Masengale—In Curtis & Williams Tract, map filed of record in the office of the Recorder of Alameda Co, e½ of lot 5, blk L-245 and imps ....... 11 03

BLOCK 247.

29177 Loelo Hamilton—In Curtis & Williams Tract, map filed of record in the office of the Recorder of Alameda Co, e 12 ft of lots 1-2 and w 18 ft of lot 12, blk N-247 and imps ....... 11 84

29180 John J Conley—In Curtis & Williams Tract, map filed of record in the office of the Recorder of Alameda Co, lot 6, blk N-247 and imps ...... 18 39

29180 John J Conley—Pers prop.. 2 23

29262 E M McGury—In Smith Tract, map filed of record in the office of the Recorder of Alameda Co, pce of ld beg at a pt on the w l of San Pablo av, 59 2-12 ft n fr 21st st, th n 29⅛ ft by 100 ft w, por of blk 251....... 13 46

29271 Magdalena Kehres — Re-subdivision of por of blk 297, map filed of record in the office of the Recorder of Alameda Co, lot 6, blk 251 and imps ....... 77 63

BLOCK 252.

29294 Lydia Prescott—In Curtis & Williams Tract, map filed of record in the office of the Recorder of Alameda Co, w 35 ft of s½ of lot 5 and e 7½ ft of s½ of lot 4, blk F-252 and imps....... 23 12

BLOCK 253.

29297 John Greaney—In Curtis & Williams Tract, map filed of record in the office of the Recorder of Alameda Co, w 75 ft of lot 1 and w 75 ft s½ of lot 2, blk G-253 and imps ....... 24 78

29298 J Flynn—In Curtis & Williams Tract, map filed of record in the office of the Recorder of Alameda Co, e 25 ft of lot 1 and e 25 ft s½ of lot 2 and w 25 ft of s½ of lot 4, blk G-253 and imps ....... 32 90

29298 J Flynn—Pers prop ....... 2 23

29306 Elizabeth Conlin, Jr—In Curtis & Williams Tract, map filed of record in the office of the Recorder of Alameda Co, pce of ld beg at a pt on the s l of 22d st, 75 ft w fm West st, th w 25 ft by 80 1-3 ft s, por of blk G-253 and imps....... 12 66

BLOCK 255.

29354 Elizabeth Conlin, Jr—In Curtis & Williams Tract, map filed of record in the office of the Recorder of Alameda Co, e 50 ft of lots 9-10, blk B-255....... 24 80

29369 G E Elmquist—In Gunn Tract, map filed of record in the office of the Recorder of Alameda Co, pce of ld beg at a pt on the s l of Isabella st 646 2-12 ft, w fm San Pablo ave, th w 28 10-12 ft s 81 4⅛-12 ft, e 48 2-12 ft n to Isabella st and n of beg, por of blk 255, imps and poll tax 1906. 4 80

BLOCK 294.

29434 First Spiritual Church of Oakland, in map of the Cordes Tract, map filed of record in the office of the Recorder of Alameda Co, lot 10, blk 259 and imps... 12 68

BLOCK 260.

29477 Helen M Gay—In map of Central Key Route Tract, map filed of record in the office of the Recorder of Alameda Co, lot 10, blk 260 and imps ....... 9 20

29478 H B Belden—Mortgagee's interest in map of Central Key Route Tract, map filed of record in the office of the Recorder of Alameda Co, lot 10, blk 260....... 3 91

29489 J T Roche—In map of Central Key Route Tract, map filed of record in the office of the Recorder of Alameda Co, lot 8, blk 260....... 6 98

29490 H B Belden—Mortgagee's interest in map of Central Key Route Tract, map filed of record in the office of the Recorder of Alameda Co, lot 8, blk 260....... 5 86

29512 Thomas Moran — Mortgagee's interest in map of the Cordes Tract, map filed of record in the office of the Recorder of Alameda Co, lots 1-2, blk 260....... 89 60

29518 Hannah Leonard—In Mead Park, map filed of record in the office of the Recorder of Alameda Co, lot 35, blk 260 ....... 10 22

BLOCK 261.

29563 Home Fire and Marine Insurance Co of Cal—In Milton Tract, map filed of record in the office of the Recorder of Alameda Co, w ½ of lot 11, blk 261 and imps ....... 22 37

29575 A C and Mary Leffler—In Mead Park, map filed of record in the office of the Recorder of Alameda Co, w 15 ft of lot 8 and e 20 ft of lot 9, blk 261, imps and pers prop ....... 3 23

BLOCK 262.

29596 Margaret F Neill—In Milton Tract, map filed of record in the office of the Recorder of Alameda Co, e 25 ft of lot 16, blk 262 and imps ....... 7 21

29603 B Gilloy—In Milton Tract, map filed of record in the office of the Recorder of Alameda Co, w 10 ft of lot 18 and e 20 ft of lot 19, blk 262 and imps....... 11 84

29609 R W Boggess—In Milton Tract, map filed of record in the office of the Recorder of Alameda Co, e ¼ of lot 22, blk 262 and imps....... 1 21

BLOCK 263.

29629 W T Sagehorn—Mortgagee's interest in Milton Tract, map filed of record in the office of the Recorder of Alameda Co, lot 42, blk 263. 16 70

BLOCK 264.

29640 Gertrude Medicus—Mortgagee's interest in Milton Tract, map filed of record in in the office of the Recorder of Alameda Co, lot 35, blk 264....... 17 61

29642 Gertrude Medicus—In Milton Tract, map filed of record in the office of the Recorder of Alameda Co, lot 37, blk 264 and imps....... 17 39

BLOCK 267.

29671 Ellen Murray—In Bigelow's sub of por of blk 441, map filed of record in the office of the Recorder of Alameda Co, lot 16, blk 267 and imps 3 74

BLOCK 269.

29705 French American Bank (Trustees),—In Adeline and Market St Homestead, map filed of record in the office of the Recorder of Alameda Co, lot 20, blk 269 and imps. 10 23

29746 Stephen Haley—In Brigg's Tract, map filed of record in the office of the Recorder of Alameda Co, lot 21, blk 271, imps and poll tax 1906 ....... 4 50

29749 Henry Ott—In Brigg's Tract, map filed of record in the office of the Recorder of Alameda Co, lot 24, blk 271 ....... 88

29749 Henry Ott — In Brigg's Tract, map filed of record in the office of the Recorder of Alameda Co, lot 25, blk 271....... 88

29751 Hannah Matthewson — In Brigg's Tract, map filed of record in the office of the Recorder of Alameda Co, lot 27, blk 271 and imps.... 5 42

29757 N Levy—In Brigg's Tract, map filed of record in the office of the Recorder of Alameda Co, s 27¼ ft of lots 29-30-31, blk 271 and imps ....... 5 50

BLOCK 276.

29782 Franz Klier—In sub of blk 450, map filed of record in the office of the Recorder of Alameda Co, lot 4, blk 276 and imps....... 9 41

29782 Franz Klier—In sub of blk 450, map filed of record in the office of the Recorder of Alameda Co, lot 5, blk 276 and imps ....... 9 41

29784 Rosa Bray—In sub of blk 450, map filed of record in the office of the Recorder of Alameda Co, lot 14, blk 276 ....... 6 98

BLOCK 277.

29790 Ellen Delaney—In Bay View Homestead, map filed

of record in the office of the Recorder of Alameda Co, lot 6, blk L-277 and imps ... 7 79
29793 Kate Langney—In Bay View Homestead, map filed of record in the office of the Recorder of Alameda Co, lot 8, blk L-277 ... 6 98
29794 Edward Muldoon—In Bay View Homestead, map filed of record in the office of the Recorder of Alameda Co, lot 9, blk L-277 and imps ... 8 60
29797 Elizabeth Mackey—In Bay View Homestead, map filed of record in the office of the Recorder of Alameda Co, lot 12, blk L-277 ... 6 98
29814 Elizabeth Bryant—In Bay View Homestead, map filed of record in the office of the Recorder of Alameda Co, lot 3 blk J-279 ... 6 98

BLOCK 283

29903 Manuel Enos—In Bay View Homestead, map filed of record in the office of the Recorder of Alameda Co, lot 5, blk F-283 ... 6 98
29903 Manuel Enos—In Bay View Homestead, map filed of record in the office of the Recorder of Alameda Co, e ½ of lot 6, blk F-283 ... 8 74
29921 Thomas Gaspar—In Bay View Homestead, map filed of record in the office of the Recorder of Alameda Co, lot 21 blk F-283 and imps ... 2 12
29922 M Garcia Mortgagee's interest in Bay View Homestead, map filed of record in the office of the Recorder of Alameda Co, lot 21, blk F-283 ... 8 60
29923 Margare McGillivray et al, —In Bay View Homstead, map filed of record in the office of the Recorder of Alameda Co, lot 22, blk F-283 and imps ... 21 56
29923 Margaret McGillivray — In Bay View Homstead, map filed of record in the office of the Recorder of Alameda Co, lot 23, blk F-283, and imps ... 13 46

BLOCK 284.

29954 Andrew O'Connor In Bay View Homestead, map filed of record in the office of the Recorder of Alamda Co, lot 12, blk E-284 and imps ... 4 28
29973 George Duncan No. 1—In Bay View Homstead, map filed of record in the office of the Recorder of Alameda Co, lot 33 blk E-284. ... 6 98
29979 Gertrude J Walsh—In Bay View Homestead, map filed of record in the office of the Recorder of Alameda Co, n 16 ft of lot 39 and s 9 ft of lot 38, blk E-284, and imps ... 5 04

BLOCK 285.

29998 Richard Schubert — Mortgagee's interest in map of double blk 472, map filed of record in the office of the Recorder of Alameda Co, lot 28, blk 285... 8 74
30004 John M Heaney—In map of double blk 472, map filed of record in the office of the Recorder of Alameda Co, lot 4, blk 285 ... 3 53
30004 John M Heaney—In map of double blk 472, map filed of record in the office of the Recorder of Alameda Co, lot 5, blk 285 ... 3 52
30005 J C Arnold—In map of double blk 472, map filed of record in the office of the Recorder of Alameda Co, lot 16, blk 285 ... 5 36
30005 J C Arnold—In map of double blk 472, map filed of record in the office of the Recorder of Alameda Co lot 17, blk 285 ... 5 36
30005 J C Arnold—In map of double blk 472, map filed of record in the office of the Recorder of Alameda Co, lot 16, blk 285 ... 5 36
30006 Ellen Walsh In map of double blk 472 map filed of record in the office of the Recorder of Alameda Co, w 118 5-12 ft of lot 37, blk 285, and imps ... 4 28

BLOCK 290

30041 T J and Mary Peterson—In Brigg's Tract, map filed of record in the office of the Recorder of Alameda Co, n 26 2-12 ft of s 56 3-12 ft of lots 1, 2, 3, blk 290, and imps ... 4 28
30048 Cornelius Cronin—In Brigg's Tract, map filed of record in the office of the Recorder of Alameda Co, lot 19, blk 290 imps and poll tax 1906. 4 50

BLOCK 291

30076 Hannah Matthewson — In Adeline and Market St Homestead map filed of record in the office of the Recorder of Alameda Co, lot 7, blk 291, and imps ... 3 91

BLOCK 293.

30134 Richard Kingston In Adeline and Market St Homestead, map filed of record in the office of the Recorder of Alameda Co, e ½ of lot 29, blk P 293 ... 2 39
30134 Richard Kingston In Adeline and Market St Homestead, map filed of record in the office of the Recorder of Alameda Co, lot 30, blk P-293, and imps ... 6 17

BLOCK 294.

30186 F Blasevich et al.—In Hardy's addition to Adeline and Market St Homestead map filed of record in the office of the Recorder of Alameda Co lot 6, blk Q-294, and imps ... 11 84
30186 F Blasevich et al In Hardy's addition to Adeline and Market St Homestead, map filed of record in the office of the Recorder of Alameda Co, e 4 ft of lot 7, blk Q-294 ... 1 31

BLOCK 295.

30193 Lorenzo Baratini In Hardy's Adtn to Adeline and Market st Homestead, map filed of record in the office of the Recorder of Alameda Co, lo 9, blk 295, and imps ... 5 95
30193 Lorenzo Baratini In Hardy's addition to Adeline and Market St Homestead, map filed of record in the office of the Recorder of Alameda Co lot 10, blk 295, and imps 6 17
30201 Henry Green—In Hardy's addition to Adeline and Market St Homestead, map filed of record in the office of the Recorder of Alameda Co, pce of ld beg at a pt on the e l of Myrtle st 209 ft s fm Fifth st, th S 37⅛ ft by 125 ft e, por of lot 17, blk 295, and imps ... 5 42

BLOCK 297.

30255 T J Sheehan—In Market St Tract, redivision of blk N, map filed of record in the office of the Recorder of Alameda Co, lot 11, blk N-297, imps and poll tax 1906.. 4 50

BLOCK 298.

30265 Marie G Nealon et al—In Market St Tract, redivision of blk O, map filed of record in the office of the Recorder of Alameda Co, lot 1, blk O-298, and imps ... 8 82
30265 Marie G Nealon et al—In Market St Tract, redivision of blk O, map filed of record in the office of the Recorder of Alameda Co, lot 2, blk O-298, and imps ... 6 93
30270 M Dwyer In Market St Tract, redivision of blk O, map filed of record in the office of the Recorder of Alameda Co, lot 8, blk O-298 ... 8 60
30281 Kate Halliden—In Market St Tract, redivision of blk O, map filed of record in the office of the Recorder of Alameda Co, lot 17, blk O-298, and imps... 6 55
30287 Henry Ott In Market St Tract, redivision of blk O, map filed of record in the office of the Recorder of Alameda Co, n 24 5¼-12 ft of s 48 10¼-12 ft of lots 26, 27, blk O-298, and imps... 6 55
30292 J R Kaelin—In Market St Tract, redivision of blk O, map filed of record in the office of the Recorder of Alameda Co, lot 33, blk O-298, and imps ... 15 89

BLOCK 299.

30305 August A Guglieri—Pce of ld beg at a pt on the se cor of Seventh and Chestnut sts, th s 25, by 90 ft deep s por of blk 299, and imps ... 6 98
30305 August A Guglieri—Pers prop ... 2 23

BLOCK 300.

30334 F J Frederighi—Mortgagee's interest in pce of ld beg at the sw cor of Seventh and Chestnut sts, th w 30 ft by 90 ft deep s, por of blk 300 18 65
30335 Mary Langtry—Pce of ld beg at a pt on the s l of Seventh st, 50 ft e fm Adeline, th E 50 ft by 90 ft s, por of blk 300... 5 04
30347 Elizabeth McCall—Pce of ld beg at a pt on the w l of Chestnut st, 90 ft s fm Seventh st, th s 27 ft by 127 ft w, por of blok 300, and imps ... 13 46
30352 Frank Straub—Pce of ld beg at a pt on the s l of Seventh st, 110 ft e fm Adeline st, th e 30 ft by 90 ft s, por of blk 300... 15 08

BLOCK 301.

30356 W D McDonald—In Brigg's Tract, map filed of record in the office of the Recorder of Alameda Co, lot 5, blk 301, and imps ... 8 06

BLOCK 303.

30421 Mary Martin — In Brigg's Tract, map filed of record in the office of the Recorder of Alameda Co, lot 12, blk 303 and imps ... 4 28

BLOCK 304.

30448 William H Dunlap — In Brigg's Tract, map filed of record in the office of the Recorder of Alameda Co, lot 9, blk 304 ... 5 80

BLOCK 306.

30489 M F Rodrigues—Pce of ld beg at a pt on the n l of Fifth st, 130 30-100 w fm Cypress st, th w 80 ft by 180½ ft n por of blk 306 2 12
30500 Patrick W Treacy—Pce of ld beg at a pt on the e l of Center st, 53 ft n fm Fifth st, th n 25 75-100 ft by 60 ft e, por of blk 306 and imps ... 88

BLOCK 307.

30533 Thomas Murray—Redivision of City Blocks 494,495,496, map filed of record in the office of the Recorder of Alameda Co, lot 29, blk 307, and imps ... 19 94

BLOCK 308.

30544 Margaret McGillivray — In map of Re-division of City Blocks 494, 495, 496, map filed of record in the office of the Recorder of Alameda Co, lot 5, blk 308, and imps 16 70
30545 M Sorich—In map of Redivision of City Blocks 494, 495, 496, map filed of record in the office of the Recorder of Alameda Co, lot 6, blk 308, and imps... 11 84
30560 M Hanley—In Map of Redivision of City Blocks 494, 495, 496, map filed of record in the office of the Recorder of Alameda Co, lot 20, blk 308 and imps ... 11 84

BLOCK 311.

30632 Emil C Hahn—In Gibbons Property Map No 1, map filed of record in the office of the Recorder of Alameda Co, pce of ld beg at a pt on the e l of Peralta st, 114 1¼-12 ft, s fm Eighth st, th s 32 4¼-12, e 114 3¼-12 ft, n 31 ft, w 105 3-12 ft to beg, por of blk 311 and imps ... 17 89

BLOCK 312.

30637 William H Gibbs—In Gibbons Property Map No 1, map filed of record in the office of the Recorder of Alameda Co, s 25 ft of lots 1, 2, blk 312, and imps ... 1 31

BLOCK 315.

30692 L P. Berger—Pce of ld beg at a pt on the n l of Seventh st, 145½ ft w fm dividing l between Witcher Plots 358-367, th w 75 ft, by 125 ft n, por of blk 315 and imps ... 24 32

BLOCK 316.

30698 Hattie R Flint—Pce of ld beg at a pt on the n l of Seventh st, 178 ft e fm Kirkham st, th e 34 ft by 147 60-100 ft n, por of blk 316 and imps ... 9 41
30714 J C Donnelly—Pce of ld beg at a pt on the s l of Eighth st, 155 ft e fm Kirkham st, th e 29 ft by 146 5-12 ft s, por of blk 316 and imps ... 3 15

BLOCK 317.

30723 Albert H Riehn—Pce of ld beg at a pt on the w l of Union st, 100 ft n fm Seventh st, th n 32 ft, by 210 2-12 ft w, por of blk 317 and imps ... 17 51
30723 Albert H Riehn—Pers prop 2 23

BLOCK 318.

30748 Harry Dismal—Pce of ld beg at a pt on the e l of Union st, 153 11-12 ft n fm Seventh st, th n 25 ft by 100 ft e, por blk 318 and imps ... 10 22

BLOCK 322.

30826 P H Anderson—Mortgagee's interest in Market Street Tract, map filed of record in the office of the Recorder of Alameda Co, Pce of ld beg at a pt on the w l of Filbert st, 170 ft n fm Railroad ave, th n 43 9¾-12 ft by 125 ft w, por of blk 322 ... 29 03

BLOCK 323

30839 P A. McGinniss—Mortgagee's interest, in Market Street Tract, Re-division blk 1, map filed of record in the office of the Recorder of Alameda Co, n 25 ft of s 75 ft of lots 20, 21, 22, 23, blk 323 ... 9 58

BLOCK 326.

30892 Sarah A Trombly—In Market Street Tract, map filed of record in the office of the Recorder of Alameda Co, s 100 ft of lot 5, blk 326, and imps ... 26 79
30893 Sarah A Trombly—In Market Street Tract, map filed of record in the office of the Recorder of Alameda Co, pce of ld beg at a pt on the n l of Eighth st, 50 ft w fm Myrtle st, th w 15 ft by 100 ft n, por of blk 326 and imps ... 20 75

BLOCK 327.

30912 J C McMullen—In Oakland Central Homestead, map filed of record in the office of the Recorder of Alameda Co, s 70 ft of lot 4, blk 327 ... 40 19
30927 E H Forrester—In Market Street Tract, map filed of record in the office of the Recorder of Alameda Co, pce of ld beg at a pt on the e l of Linden st, 220 ft n fm Eighth st, th n 50 ft by 125 ft e, por of blk 327 and imps ... 22 51
30928 R H Chandler—Mortgagee's interest, in Market Street Tract, map filed of record in the office of the Recorder of Alameda Co, pce of ld beg at a pt on the e l of Linden st, 220 ft n fm Eighth st, th n 50 ft by 125 ft e, por of blk 327 ... 6 55

BLOCK 328.

30931 Ed H Benjamin—Pce of ld beg at the nw cor of Eighth and Linden sts, th n 70 ft by 115 ft deep w, portion of blk 328 and imps ... 49 64
30940 C Westover—Pce of ld beg at a pt on the e l of Chestnut st, 165 ft s fm Tenth st, th s 40 by 100 ft e, por of blk 328 and imps ... 26 31
30942 Mission Bank — Mortgagee's interest, Pce of ld beg at a pt on the e l of Chestnut st, 205 ft s fm Tenth st, th s 40 ft by 100 ft, e, por blk 328 ... 32 90
30954 Fannie D Lake—Pce of ld beg at a pt on the w l of Linden st, 70 ft n fm Eighth st, th 11.69 ft by 115 ft w, por of blk 328 and imps 76 64
30954 Fannie D Lake—Pers prop 3 96

BLOCK 329.

30976 Joseph R Kaelin—Pce of ld beg at the ne cor of Eighth and Adeline sts; th e 40 ft by 125 ft deep n, portion of blk 329 and imps 30 74
30990 George D Bishops—Pce of ld beg at a pt on the w l of Chestnut st, 269 6-12 ft n fm Eighth st, th n 30 ft by 127 ft w, portion of blk 329, imps and pers prop ... 2 33

BLOCK 330.

31021 Lucy A Mariner,—Pce of ld beg at a pt on the s l of Tenth st, 100 ft w fm Adeline st, th w 36 60-100 ft by 130 62-100 ft s, por of blk 330, and imps ... 2 12
31021 Lucy A Mariner—Pers prop 2 23

BLOCK 331.

31047 F A Souza—Pce of ld beg at a pt on the w l of Magnolia st 255 62-100 ft s fm Tenth st, th s 40 ft by 133 3-12 ft w, por of blk 331, imps and pers prop ... 2 23

BLOCK 332,

31078 Emily A L Garwood—In Scott Property, map filed of record in the office of the Recorder of Alameda Co, pce of ld beg at a pt on the n l of Eighth st 63 ft e fm Poplar st, the e 30 ft by 90 2-12 ft n, por of blk 332 and imps ... 1676

BLOCK 333.

31121 John and Lucy Allie — In Scott Property, map filed of record in the office of the Recorder of Alameda Co, lot 10, blk 333, imps and pers prop ... 8 09

BLOCK 334.

31187 Helen Dowling et al—In Eighth St Tract, map filed of record in the office of the Recorder of Alameda Co, lot 31, blk 334, and imps .. 22 05

BLOCK 336.

31221 W D Flint—In Eighth St Tract, map filed of record in the office of the Recorder of Alameda Co, pce of ld beg at a pt on the e l of Center st, 93 3-12 ft s fm Ninth st, th s 26 9-12 ft by 114 ¼-12 ft e, por of blk 336, and imps 2 39

BLOCK 338.

31258 H Emanuel—In City Survey No 1007, map filed of record in the office of the Recorder of Alameda Co, pce of ld beg at a pt on the n l of Eighth st 63 3-12 ft w fm Center, th w 36 ft, n 100 ft, e 7 7¼-12 ft, n 10 ft, e 26 4¼-12 ft, s 110 ft to beg, por of blk 338, imps and pers prop ... 2 23
31266 Nelson Bump—In City Survey No 1007 map filed of record in the office of the Recorder of Alameda Co, pce of ld beg at a pt on the e l of Chester st, 111 ft n fm Eighth st, th n 44 ft by 100 ft e, por of blk 338 and imps ... 37 76

BLOCK 340.

31330 Elizabeth M Wilkerson—Pce of ld beg at a pt on the l of Peralta st 155 ft s fm Twelfth st, th s 35 ft by an average depth of 88 9-12 ft, e por of blk 340, and imps 12 98
31348 Cora and Bertha Knight—In Ziegenbein Survey No 1415, map filed of record in the office of the Recorder of Alameda Co, lot 1, blk 340, and imps ... 22 05

BLOCK 341.

31386 J C Spencer—In Ziegenbein Property, pce of ld beg at a pt on the e l of Chester st, 123 1-3 12 ft n from 9th st, th n 54 ft by 125 ft e, por of blk 341, and imps. ... 46 07
31411 W R and A J Sebett—Pce of ld beg at a pt on the e l of Chester st 83 1-3-12 ft n fm Ninth st, th n 40 ft by 125 ft e, por of blk 341, and imps .. 2 12
31411 W R and A J Sebett—Pers prop ... 3 10

BLOCK 342.

31413 S Benedetti—In Eighth St Tract, map filed of record in the office of the Recorder of Alameda Co, w 24½ ft of lot 1, blk 342, and imps ... 28 85
31422 Nellie B Bernard—In Eighth St Tract, map filed of record in the office of the Recorder of Alameda Co, w 33 4-12 ft of lot 6, blk 342, and imps ... 2 12

BLOCK 343.

31453 A Bertola—In Center St Home Lots, map filed of record in the office of the Recorder of Alameda Co, s 35 ft of n 78 ft of lots 15-16, blk 343, and imps ... 37 76

BLOCK 344.

31466 Conrad Weller—In Center St Home Lots, map filed of record in the office of the Recorder of Alameda Co, lot 13, blk 344, and imps.... 15 25
31466 Conrad Weller — In Center St Home Lots, map filed of record in the office of the Recorder of Alameda Co, lot 14, blk 344, and imps.. 28 85

BLOCK 345.

31480 Mary A McCarthy — In Eighth St Tract, map filed of record in the office of the Recorder of Alameda Co, e ½ of lot 2, blk 345, imps and pers prop ... 2 23
31495 Geo Stanley—In Eighth St Tract, map filed of record in the office of the Recorder of Alameda Co, lot 11, blk 345 6 55

BLOCK 346

31505 Robert C Parker—In subdivision of blk 560, map filed of record in the office of the Recorder of Alameda Co, n 30 ft of lot 7, blk 346, and imps ... 4 55
31510 Kunnigunda Peterson—In subdivision of blk 560, map filed of record in the office of the Recorder of Alameda Co, lot 10, blk 346 and imps 8 60
31510 Kunnigunda Peterson — Pers prop ... 2 23

BLOCK 347.

31538 W R Wheaton—In map of blk 561 map filed of record in the office of the Recorder of Alameda Co, lot 21 blk 347, and imps ... 19 78

BLOCK 348

31568 Standard Loan & Trust Co—Mortgagee's interest in pce of ld beg at a pt on the w l of Magnolia st 127 4½-12 ft s from 12th st, th s 27 1¼-12 ft by 133 3 12 ft w, por of blk 318 ... 6 98
31578 Andrew Peterson—Pce of ld beg at a pt on the e l of Union st 100 ft s fm Twelfth st, th s 29 6-12 ft e 133 3-12 ft, n 25 6-12 ft w 40 ft, n 1 ft, w 93 3-12 ft to beg, por of blk 348, and imps... 4 25

BLOCK 349

31591 J L Martin—Pce of ld beg at a pt on the w l of Adeline st 267 75-100 ft s fm Twelfth th s 8 ft by 128 75-100 ft w, por of blk 349 ... 5 36

BLOCK 352

31677 Arabella Stoneslfer In Oakland Central Homestead, map filed of record in the office of the Recorder of Alameda Co, w 47 6-12 ft of e 57¾ ft of lot 6, blk E-352 and imps ... 35 07

BLOCK 353

31696 Etta May Hoon—In Oakland Central Homestead, map filed of record in the office of the Recorder of Alameda Co, lot 10, blk F-353, and imps ... 21 67

BLOCK 355

31746 Loretta W Kelly—In Oakland Central Homestead, map filed of record in the office of the Recorder of Alameda Co, pce of ld beg at a pt on the e l of Myrtle st, 283¾ ft s fm Fourteenth st, th s 26 ft by 125 ft e, por of lots 7 and 8, blk H-355 and imps ... 11 84
31752 E W Campbell—Mortgagee's interest in Oakland Central Homestead, map filed of record in the office of the Recorder of Alameda Co, pce of ld beg at a pt on the e l of Myrtle st 63 ft s fm Fourteenth st, th s 43¼ ft by 125 ft e, por of lots 9 and 10, blk B 355 ... 16 70

BLOCK 357.

31781 John Colget—In Oakland Central Homestead, map filed of record in the office of the Recorder of Alameda Co, w 45 ft of lot 1 and n 6 ft of w 45 ft of lot 2, blk D-357, and imps ... 4 66

BLOCK 358.

31832 Rose M Diehl—Pce of ld beg at a pt on the w l of Linden st 125 6-12 ft s fm Fourteenth st, th s 30 6-12 ft by 152 ft w, por of blk 358, imps and pers prop... 3 96

BLOCK 359

31843 Edward Benjamin—Pce of ld beg at a pt on the e l of Adeline st, 50 ft s fm Fourteenth st, th s 40 ft by 100 ft e, por of blk 359, and imps 16 33

BLOCK 360.

31898 Della Allen—Pce of ld beg at a pt on the w line of Adeline st. 95 ft s fm Fourteenth st, th s 40 ft, w 128 3-12 ft, n 35 ft, e 28 3-12 ft, n 5 ft, e 100 ft to beg, por of blk 360, and imps ... 26 21

BLOCK 361.

31939 Mary J Lamoureaux—Pce of ld beg at the nw cor of Twelfth and Magnolia sts, th w 80 ft by 118 50-100 ft deep n, por of blk 361 and imps ... 13 98
31942 Mary Lamoureaux—Pce of ld beg at a point on the w l of Magnolia st, 118 50-100 ft n fm Twelfth st, th n 52 6-12 ft by 133 2-12 ft w, por of blk 361 ... 10 33

BLOCK 362.

31949 George A Eastman—In R. J. McMullen's Subdivision of Block 576, map filed of record in the office of the Recorder of Alameda Co, lot 1, blk 362 ... 9 58
31950 George A. Eastman—In R. J. McMullen's Subdivision of Block 576, map filed of record in the office of the Recorder of Alameda Co, lot 2, blk 362 ... 6 17
31951 George A. Eastman—In R. J. McMullen's Subdivision of Block 576, map filed of record in the office of the Recorder of Alameda Co, lot 3, blk 362 ... 6 17
31952 George A. Eastman—In R. J. McMullen's Subdivision of Block 576, map filed of record in the office of the Recorder of Alameda Co, lot 4, blk 362 ... 6 17
31953 George A. Eastman—In R. J. McMullen's Subdivision of Block 576, map filed of record in the office of the Recorder of Alameda Co, lot 5, blk 362 ... 6 17
31954 George A. Eastman—In R. J. McMullen's Subdivision of Block 576, map filed of record in the office of the Recorder of Alameda Co, lot 6, blk 362 ... 6 17
31955 George A. Eastman—In R. J. McMullen's Subdivision of Block 576, map filed of record in the office of the Recorder of Alameda Co, lot 7, blk 362 ... 9 58
31956 George A. Eastman—In R. J McMullen's Subdivision of Block 576, map filed of record in the office of the Recorder of Alameda Co, lot 8, blk 362 ... 6 17
31957 George A. Eastman—In R. J. McMullen's Subdivision of Block 576, map filed of record in the office of the Recorder of Alameda Co, lot 9, blk 362 ... 6 17
31958 George A. Eastman—In R. J. McMullen's Subdivision of Block 576, map filed of record in the office of the Recorder of Alameda Co, lot 10, blk 362 ... 6 17
31959 George A. Eastman—In R. J. McMullen's Subdivision of Block 576, map filed of record in the office of the Recorder of Alameda Co, lot 11, blk 362 ... 6 17
31960 George A. Eastman—In R. J. McMullen's Subdivision of Block 576, map filed of record in the office of the Recorder of Alameda Co, lot 12, blk 362 ... 6 17
31961 George A. Eastman—In R. J. McMullen's Subdivision of Block 576, map filed of record in the office of the Recorder of Alameda Co, lot 13, blk 362 ... 6 17
31962 George A. Eastman—In R. J. McMullen's Subdivision of Block 576, map filed of record in the office of the Recorder of Alameda Co, lot 14, blk 362 ... 6 17
31963 George A. Eastman—In R. J. McMullen's Subdivision of Block 576, map filed of record in the office of the Recorder of Alameda Co, lot 15, blk 362 ... 6 17
31964 George A. Eastman—In R. J. McMullen's Subdivision of Block 576, map filed of record in the office of the Recorder of Alameda Co, lot 16, blk 362 ... 6 17
31965 George A. Eastman—In R. J. McMullen's Subdivision of Block 576, map filed of record in the office of the Recorder of Alameda Co, lot 17, blk 362 ... 9 58
31966 George A. Eastman—In R. J. McMullen's Subdivision of Block 576, map filed of record in the office of the Recorder of Alameda Co, lot 18, blk 362 ... 6 17
31967 George A. Eastman—In R. J. McMullen's Subdivision of Block 576, map filed of record in the office of the Recorder of Alameda Co, lot 19, blk 362 ... 6 17
31968 George A. Eastman—In R. J. McMullen's Subdivision of Block 576, map filed of record in the office of the Recorder of Alameda Co, lot 20, blk 362 ... 6 17
31969 George A. Eastman—In R. J. McMullen's Subdivision of Block 576, map filed of record in the office of the Recorder of Alameda Co, lot 21, blk 362 ... 6 17
31970 George A. Eastman—In R. J. McMullen's Subdivision of Block 576, map filed of record in the office of the Recorder of Alameda Co, lot 22, blk 362 ... 6 17
31971 George A. Eastman—In R. J. McMullen's Subdivision of Block 576, map filed of record in the office of the Recorder of Alameda Co, lot 23, blk 362 ... 6 17
31972 George A. Eastman—In R. J. McMullen's Subdivision of Block 576, map filed of record in the office of the Recorder of Alameda Co, lot 24, blk 362 ... 9 58
31973 George A. Eastman—In R. J. McMullen's Subdivision of Block 576, map filed of record in the office of the Recorder of Alameda Co, lot 25, blk 362 ... 6 17
31974 George A. Eastman—In R. J. McMullen's Subdivision of Block 576, map filed of record in the office of the Recorder of Alameda Co, lot 26 blk 362 ... 6 17
31975 George A. Eastman—In R. J. McMullen's Subdivision of Block 576, map filed of record in the office of the Recorder of Alameda Co, lot 27, blk 362 ... 6 17
31976 George A. Eastman—In R. J. McMullen's Subdivision of Block 576, map filed of record in the office of the Recorder of Alameda Co, lot 28, blk 362 ... 6 17
31977 George A. Eastman—In R. J. McMullen's Subdivision of Block 576, map filed of record in the office of the Recorder of Alameda Co, lot 29, blk 362 ... 6 17
31978 George A. Eastman—In R. J. McMullen's Subdivision of Block 576, map filed of record in the office of the Recorder of Alameda Co, lot 30, blk 362 ... 6 17
31979 George A. Eastman—In R. J. McMullen's Subdivision of Block 576, map filed of record in the office of the Recorder of Alameda Co, lot 31, blk 362 ... 6 17
31980 George A. Eastman—In R. J. McMullen's Subdivision of Block 576, map filed of record in the office of the Recorder of Alameda Co, lot 32, blk 362 ... 6 17

BLOCK 365

32018 J A. Sutton—In Center Street Home Lots, map filed of record in the office of the Recorder of Alameda Co, n ½ of lot 54, blk 365, and imps ... 15 08

BLOCK 366.

32044 M. E. Gavello et al—In Center Street Home Lots, map filed of record in the office of the Recorder of Alameda Co, n 50 ft of lot 46, blk 366, and imps... 12 60
32045 Anna Newcum—In Center street home lots, map filed of record in the office of the Recorder of Alameda Co, pce of ld beg at a pt on the e l of Center st, 60 ft s fm 13th st, th s 25 ft by 100 ft e, por of lots 43 and 44, blk 366... 4 28
32046 Matilda J Newcum—In center street home lots, map filed of record in the office of the Recorder of Alameda Co, pce of ld beg at a pt on the e l of Center st, 110 ft n fm 12th st, th n 25 ft by 100 ft e, por of lots 43 and 44, blk 366 and imps... 6 93
32049 Jennie M and Rosie Laper—In Center street home lots, map filed of record in the office of the Recorder of Alameda Co, e 22 ft of lot 48, blk 366 and imps... 4 60

BLOCK 369.

32095 F and H Maggio—In Peralta and Center at lds. map filed of record in the office of the Recorder of Alameda Co, s 5 ft of lot 1, lot 2 and n 17 ft of lot 3, blk A-369 and imps ... 4 55

BLOCK 371.

32135 James H Moon—In Bagge Tract, map filed of record in the office of the Recorder of Alameda Co, lots 1-2, blk A-371 and imps... 10 22

BLOCK 372.

32169 Mary O'Donnell—In Bagge Tract, map filed of record in the office of the Recorder of Alameda Co, pce of ld beg at the sw cor of 15th and Cypress sts, th s 32 ft by 73 6-12 ft deep w, por of blk B-372 and imps... 6 93
32187 Mary O'Donnell—In Scotchler Tract, map filed of record in the office of the Recorder of Alameda Co, lot 28, blk 373, and imps... 11 47

BLOCK 374.

32218 John McPhearson — In Scotchler Tract, map filed of record in the office of the Recorder of Alameda Co, lot 10, blk 374 and imps... 11 84
32218 John McPhearson — Pers prop ... 2 23

BLOCK 376.

32275 Ellen E Lamb—In re-sub of blk 385, etc, map filed of record in the office of the Recorder of Alameda Co, lot 8, blk 376 and imps... 16 38

BLOCK 377.

32287 Ann Madden—Pce of ld beg at a pt on the e l of Union st, 140 ft n fm 14th st, th n 36 ft by 133 3-12 ft e, por of blk 377 and imps.. 15 08
32299 John Case—Pce of ld beg at a pt on the n l of 14th st, 38 ft w fm Magnolia st, th w 20 ft by 106 ft n, por of blk 377... 4 28

BLOCK 379.

32359 Jay M Baldwin—Pce of ld beg at pt on the w l of Chestnut st, 160 ft n fm Fourteenth st, th n 33 ft by 127 ft w, por of blk 379 and imps ... 6 98
32359 Jay M Baldwin, pers prop.. 2 23
32370 C H Kegley—Mortgagee's interest, pce of ld beg at a pt on the w l of Chestnut st 52 ft s fm Sixteenth st th s 25 ft by 100 ft w por of blk 379 ... 11 84
32376 J B Mills—pce of ld beg at the nw cor of Fourteenth and Chestnut sts, th w 26 ft by 82½ ft deep w, por of blk 379 and imps ... 2 02

BLOCK 380.

32395 F J Horswill, pce of ld beg at a pt on the e l of Chestnut st, 177 ft n fm Fourteenth st, th n 40 by 132 ft e, por of blk 380, imps and pers prop ... 3 96
32409 Griffith Griffiths—Pce of ld beg at a pt on the w l of Linden st, 202 ft s fm Sixteenth st, th s 67 ft by 132 ft w, por of blk 380, and imps ... 6 17

BLOCK 382.

32455 Clara F Spencer—In Galindo Tract, map filed of record in the office of the Recorder of Alameda Co, pce of ld beg at a pt on the e l of Filbert st, 185 17-100 ft s fm Sixteenth st, th s 50 ft by 125 ft e, por of lots 3 and 4, blk 382, imps and pers prop ... 7 41
32465 Myra Knox—Pce of ld beg at a pt on the ne l of Fourteenth st, 56 ft w fm Myrtle st, th w 50 ft by 105 ft n, por of blk 382, and imps ... 25 45

BLOCK 384

32493 A J Monteith—In Market St Tract, bet Sixteenth and Eighteenth sts, map filed of record in the office of the Recorder of Alameda Co, lot 28 and s ½ of lot 29, blk 384, and imps ... 12 60

BLOCK 385.

32538 Ella C Francis—In Market St Tract, bet Sixteenth and Eighteenth sts, map filed of record in the office of the Recorder of Alameda Co, lot 5, blk 385, and imps.. 2 77

BLOCK 387.

32564 Anna R Cooke—Pce of ld beg at the nw cor of Sixteenth and Linden sts, th n 120 ft, w 116 ft, s 29 ft, e 31 ft, s 100 ft, e 85 ft to beg, por of blk 387... 60 44
32571 Mary P Ross—Pce of ld beg at a pt on the n l of Sixteenth st, 100 ft e fm Chestnut st, th e 30 ft by 100 ft n, por of blk 387.... 15 08

BLOCK 388.

32595 H Hamilton — Mortgagee's interest in pce of ld beg at a pt on the w l of Chestnut st 179 ft s fm Eighteenth st, th s 43 ft by 118 ft w, por of blk 388... 28 01
32599 C H Kegley—Pce of ld beg at a pt on the w l of Chestnut st, 161 ft n fm Sixteenth st, th n 25 ft by 118 ft w, por of blk 388, and imps ... 43 13

BLOCK 394.

32630 R B Stovall In Scotchler Tract, map filed of record in the office of the Recorder of Alameda Co, lot 28, blk 394, imps and pers prop ... 2 23
32641 Pietro Zunino In Scotchler Tract, map filed of record in the office of the Recorder of Alameda Co lot 29, blk 394 ... 1 55
32641 Pietro Zunino In Scotchler Tract, map filed of record in the office of the Recorder of Alameda Co, lot 30, blk 394, and imps ... 10 22
32641 Pietro Zunino Pers prop. 11 32

BLOCK 401.

32720 C M Reed—In Scotchler Tract, map filed of record in the office of the Recorder of Alameda Co, lot 31, blk 401 ... 2 12
32731 Gustav Thayler — In Scotchler Tract, map filed of record in the office of the Recorder of Alameda Co, lot 52, blk 401, imps and pers prop ... 2 23

BLOCK 404.

32779 Alfred Peterson—In Sarrhyne Tract, map filed of record in the office of the Recorder of Alameda Co lot 33 and E 5 ft of lot 34, blk 404, and imps ... 16 70
32777 John Dahl—In Sarrhyen Tract, map filed of record in the office of the Recorder of Alameda Co, lot 39, blk 404, and imps ... 3 91

BLOCK 406.

32812 J J Dowling—In Adeline st prop, map filed of record in the office of the Recorder of Alameda Co, lot 15, blk A-406 ... 5 36
32813 J H Dale—In Adeline st prop, map filed of record in the office of the Recorder of Alameda Co, lot 22, blk A-406 ... 2 77
32820 D Edward Collins Pce of ld beg at a pt on the e l of Adeline st, 256 5-12 ft s fm Twenty-first st, th s 51 ¾-12 ft e 171 ft, ne 48 ft, th w along the Encinal l 184 ft to beg, por of blk 406, and imps ... 19 13
32828 Emma L Kent—Pce of ld beg at a pt on the e l of Adeline st, 100 ft n fm Eighteenth st, th n 50 ft by 129 ft e, por of blk 406, and imps ... 9 58
32830 C H Kegley—Pce of ld beg at the nw cor of Eighteenth and Chestnut sts, th n 59 62-100 ft by 95 ft deep w, por of blk 406, and imps.. 15 25
32842 John B Mackey—In Barstow Tract, map filed of record in the office of the Recorder of Alameda Co, n 30 ft of lot 2, blk 406, and imps ... 9 95

BLOCK 407.

32863 Bridget Carter—In Barstow Tract, map filed of record in the office of the Recorder of Alameda Co, n 29 ft of lot 4, blk 407, and imps.... 16 70
32872 Lita Bellingall—Pce of ld beg at a pt on the e l of Chestnut st, 382 58-100 ft n fm Eighteenth st, th e 132 ft, th n to Encinal l 42 ft, th w along said l to e l of Chestnut st, th s 52 52-100 ft to beg, por of blk 407, and imps... 17 14
32887 Security Bank and Trust Company—Pce of ld beg at a pt on the w l of Linden st, 118 3-12 ft s fm Twenty-first st, th s 26 ft by 132 ft w, por of blk 407, and imps... 12 65

BLOCK 408.

32895 Mary A Smilie — Mortgagee's interest in Wensinger Tract, map filed of record in the office of the Recorder of Alameda Co, lot 9, blk 408 ... 5 08
32896 W Mahoney—In Wensinger Tract, map filed of record in the office of the Recorder of Alameda Co, lot 12, blk 408 ... 8 60
32896 W Mahoney—In Wensinger Tract, map filed of record in the office of the Recorder of Alameda Co, lot 13, blk 408 ... 8 60
32896 W Mahoney—In Wensinger Tract, map filed of record in the office of the Recorder of Alameda Co, lot 14, blk 408 ... 9 23
32910 Mary E Frazer—In Barstow Tract, map filed of record in the office of the Recorder of Alameda Co, lot 1, blk 408, and imps ... 3 99
32915 Pacific Surety Company—In Barstow Tract, map filed of record in the office of the Recorder of Alameda Co, lot 8, blk 408, and imps... 3 71

BLOCK 409.

32937 Juliet H. Baxter—In Barstow Tract, map filed of record in the office of the Recorder of Alameda Co, lots 14, 15, blk 409, and imps ... 4 49
32958 M. N. Sahate—Pce of ld beg at the sw cor of Twenty-first and Myrtle sts, th w 100 2-12 ft by 40 ft deep s, portion of blk 409 ... 8 82

BLOCK 410.

32985 R. P. Wright—Mortgagee's interest in Wall Tract, map filed of record in the office of the Recorder of Alameda Co, lot 1, blk 410 ... 5 36

BLOCK 412.

33022 A. N. Rosenberg—Pce of ld beg at a point on the w l of Myrtle st, 80 ft n fm Twenty-first st, th n 32 11¼-12 ft by 100 ft w, por of blk 412, and imps... 38 04

BLOCK 413.

33041 Pacific Baptist Theological Union—Mortgagee's interest in Northern Extension, map filed of record in the office of the Recorder of Alameda Co, pce of ld beg at a point on the N l of Twenty-first st, 120 ft w fm Filbert st, th w 40 ft by 100 ft n, por of blk F-413 ... 28 85
33048 Louise Sieferle—In Northern Extension, map filed of record in the office of the Recorder of Alameda Co, pce of ld beg at a point on the n l of Twenty-first st 80 ft w fm Filbert st, th w 40 ft by 100 ft n, por of blk F-413, and imps... 11 84
33052 D M Morris—In Northern Extension, map filed of record in the office of the Recorder of Alameda Co, pce of ld beg at a pt on the e line of Linden st 60 ft s fm 22d st, th s 25 ft by 75 ft, e por of blk F-413, and imps 21 56

BLOCK 414.

33074 Fannie M Watkins—Pce of ld beg at a pt on the n line of 21st st 50 ft e fm Chestnut st, th e 42 6-12 ft, n 100 ft, w 42 1 1-3-12 ft, s 100 ft to beg, por of blk 414 and imps ... 7 31

BLOCK 423.

33132 C W McAfee—In Northern Extension, map filed of record in the office of the Recorder of Alameda Co, lot 7 blk W 423 ... 2 39
33132 C W McAfee—In Northern Extension, map filed of record in the office of the Recorder of Alameda Co, lot 8 blk W 423 ... 2 39
33132 C W McAfee—In Northern Extension, map filed of record in the office of the Recorder of Alameda Co, lot 9 blk W-423 ... 2 39
33132 C W McAfee—In Northern Extension, map filed of record in the office of the Recorder of Alameda Co, lot 10 blk W 423 ... 2 77
33133 C W McAfee—In Northern Extension, map filed of record in the office of the Recorder of Alameda Co, lot 17, blk W 423 ... 2 39
33132 C W McAfee—In Northern Extension, map filed of record in the office of the Recorder of Alameda Co, lot 18, blk W-423 ... 2 39
33133 C W McAfee—In Northern Extension, map filed of record in the office of the Recorder of Alameda Co, lot 19, blk W-423 ... 2 39
33133 C W McAfee—In Northern Extension, map filed of record in the office of the Recorder of Alameda Co, lot 20, blk W-423 ... 2 77

BLOCK 425.

33154 Alice Thompson—In Adeline St lots, map filed of record in the office of the Recorder of Alameda Co, lot 16 blk 425, and imps ... 2 39
33161 John Kerregan—In Adeline St lots, map filed of record in the office of the Recorder of Alameda Co, lot 25, blk 425 ... 2 93

BLOCK 426.

33184 Afro American Co-op assn In Adeline St lots, map filed of record in the office of the Recorder of Alameda Co lot 15, blk 426, and imps ... 4 66
33185 John H Toedt—In Adeline St lots, map filed of record in the office of the Recorder of Alameda Co, lot 16, blk 426, and imps ... 2 93
33187 John H Toedt—In Adeline St lots, map filed of record in the office of the Recorder of Alameda Co, lot 17, blk 426 ... 1 31

BLOCK 427

33213 George E Bayles—Pce of ld beg at a pt on the e line of Adeline st 228¼ ft s fm 24th st, th s 38 6-12 ft by 127 ft e, por of blk 427, and imps 14 27
33213 George E Bayles—Pers prop ... 2 23

BLOCK 429.

33240 Harriet W Blake et al—In Northern Extension, map filed of record in the office of the Recorder of Alameda Co, n 2 ft of lot 6 and s 2? ft of lot 7, blk H-429 ... 2 77

BLOCK 431.

33250 Eugene Kelley—In Market St lots, map filed of record in the office of the Recorder of Alameda Co, lot 9 blk 431 ... 8 60
33289 Eugene Kelley—In Market St lots, map filed of record in the office of the Recorder of Alameda Co, lot 10 blk 431 ... 8 60
33323 John P English—In Market St lots map filed of record in the office of the Recorder of Alameda Co, lot 3? blk 431, and imps ... 7 79

BLOCK 433.

33381 Michael Meyer—In Northern Extension, map filed of record in the office of the Recorder of Alameda Co pce of ld beg at a pt on the e line of Filbert st 102 ft s fm 24th st, th n 100 ft by 125 ft e, por of lots 2-3, blk E-433, imps and pers prop 3 96

BLOCK 434.

33404 Sarah A Homager—In Northern Extension, map filed of record in the office of the Recorder of Alameda Co, pce of ld beg at a pt on the e line of Linden st 195 ft s fm 26th st, th s 31 ft by 125 ft e, por of lots 6-7, blk K-434, and imps ... 11 84
33404 Sarah A Homager—Pers prop ... 2 23

BLOCK 435.

33453 J J Dowling—Pce of ld beg at a pt on the w line of Linden st 125 ft n fm 24th st, th n 25 by 132 ft w, por of blk 435 ... 5 36

BLOCK 438.

33495 M F Minney—In Northern Extension, map filed of record in the office of the Recorder of Alameda Co, n ? ft of lot 11 and s 2 ft of lot 15, blk Q-438, and imps... 11 03
33496 H G Williams—In Northern Extension, map filed of record in the office of the Recorder of Alameda Co, lots 16, 17, 18, 19, 20, blk Q-438 and imps ... 16 00
33497 Mercantile Trust Co—Mortgagee's interest in Northern Extension, map filed of record in the office of the Recorder of Alameda Co, lots 16, 17, 18, 19 and 20, blk Q-438 ... 6 17

BLOCK 439.

33502 H S Aldrich—Mortgagee's interest, pce of ld beg at a pt on the w line of Union st 133 6-12 ft s fm 26th st, th s 50 ft by 115 ft w, por of of blk 439 ... 8 98
33505 Ellen Walsh, J Dwyer, Mrs E Beck—One-third int each, pce of ld beg at a pt on the w line of Union st 123 6-12 ft n fm 24th st, th n 16 6-12 ft by 230 ft w, por of blk 439 ... 2 39
33506 J E Baker—Pce of ld beg at a pt on the w line of Union st 73¼ ft n fm 24th st, th n 50 ft by 230 ft w, por of blk 439 ... 6 55
33512 W N Cutter—In Northern Extension, map filed of record in the office of the Recorder of Alameda Co, s 25 ft of lot 16, blk 7-439... [illegible] 74

BLOCK 442.

33528 Paul de Tournell—Tract of ld bounded n by Peralta st, e by Kirkham st, s by 26th st, w by Peralta st, blk 442. 1 [illegible]

BLOCK 443.

33529 Paul de Tournell—In Northern Extension, map filed of record in the office of the Recorder of Alameda Co, lot 1, blk F-443... 6 98
33529 Paul de Tournell—In Northern Extension, map filed of record in the office of the Recorder of Alameda Co, lot 2, blk F-443 ... 6 17
33529 Paul de Tournell—In Northern Extension, map filed of record in the office of the Recorder of Alameda Co, lot 3 blk F-443 ... 6 17
33529 Paul de Tournell—In Northern Extension, map filed of record in the office of the Recorder of Alameda Co, lot 4, blk F-443 ... 6 17
33529 Paul de Tournell—In Northern Extension, map filed of record in the office of the Recorder of Alameda Co, lot 5, blk F-443 ... 6 17
33529 Paul de Tournell—In Northern Extension, map filed of record in the office of the Recorder of Alameda Co, lot 6, blk F-443 ... 6 17
33529 Paul de Tournell—In Northern Extension, map filed of record in the office of the Recorder of Alameda Co, lot 7, blk F-443 ... 10 22
33529 Paul de Tournell—In Northern Extension, map filed of record in the office of the Recorder of Alameda Co, lot 8, blk F-443 ... 6 98
33529 Paul de Tournell—In Northern Extension, map filed of record in the office of the Recorder of Alameda Co, lot 9, blk F-443 ... 6 17
33529 Paul de Tournell—In Northern Extension, map filed of record in the office of the Recorder of Alameda Co, lot 10, blk F-443 ... 6 17
33529 Paul de Tournell—In Northern Extension, map filed of record in the office of the Recorder of Alameda Co, lot 11, blk F-443 ... 6 17
33529 Paul de Tournell—In Northern Extension, map filed of record in the office of the Recorder of Alameda Co, lot 12, blk F-443 ... 6 17
33529 Paul de Tournell—In Northern Extension, map filed of record in the office of the Recorder of Alameda Co, lot 13, blk F-443 ... 6 17
33529 Paul de Tournell—In Northern Extension, map filed of record in the office of the Recorder of Alameda Co, lot 14, blk F-443 ... 6 17
33529 Paul de Tournell—In Northern Extension, map filed of record in the office of the Recorder of Alameda Co, lot 15, blk F-443 ... 6 17
33529 Paul de Tournell—In Northern Extension, map filed of record in the office of the Recorder of Alameda Co, lot 16, blk F-443 ... 6 17
33529 Paul de Tournell—In Northern Extension, map filed of record in the office of the Recorder of Alameda Co, lot 17, blk F-443 ... 6 17
33529 Paul de Tournell—In Northern Extension, map filed of record in the office of the Recorder of Alameda Co, lot 18, blk F-443 ... 6 93

BLOCK 447.

33589 Charles Dougery—In Northern Extension, map filed of record in the office of the Recorder of Alameda Co, s ½ of lot 7, blk N-447, and imps ... 7 79
33607 F S Bettencourt—In Northern Extension, map filed of record in the office of the Recorder of Alameda Co, pce of ld beg at a pt on the s line of 25th st 50 ft w fm Chestnut st, th w 50 ft by 125 ft s, por of lots 18, 19, 20, blk N-447, and imps..... 5 04

BLOCK 450.

33645 Stephen Di Vecchio — In Keene Tract, map filed of record in the office of the Recorder of Alameda Co, lot 16, blk 450, and imps ... 1 31
33646 Stephen Di Vecchio—Pers prop ... 8 88

BLOCK 451.

33667 People's Water Co — In Northern Extension, map filed of record in the office of the Recorder of Alameda Co, lot 3, blk C-451, and imps ... 20 76

BLOCK 453.

33715 Mary Armstrong—In Golden Gate Homestead, map filed of record in the office of the Recorder of Alameda Co, e 40 ft of lots 13-14, blk B-453, and imps ... 1 31

BLOCK 454.

33738 Jane Baxter — In Golden Gate Homestead, map filed of record in the office of the Recorder of Alameda Co. lot 10, blk A-454, and imps 10 22
33751 Elsie M Peterson—In Golden Gate Homestead, map filed of record in the office of the Recorder of Alameda Co, lot 18, blk A-454, imps and pers prop ... 2 23
33759 John M Cockerton—In Golden Gate Homestead, map filed of record in the office of the Recorder of Alameda Co, lot 22, blk A-454, and imps ... 5 49

BLOCK 456.

33792 Jennie M Watchers—In Peralta Homestead (re-subdivision of blk D), map filed of record in the office of the Recorder of Alameda Co, n 30 ft of lot 3 and s 5 ft of e 100 ft of lot 2, blk D-456... 6 21

BLOCK 458.

33821 A and M Francard—In Peralta Homestead, map filed of record in the office of the Recorder of Alameda Co, n 50 ft of lot 2, blk H-458, and imps ... 7 69
33836 Maud M and Frank L Carroll—In Peralta Homestead, map filed of record in the office of the Recorder of Alameda Co, e 52 1½-12 ft of lot 6, blk H-458 ... 4 55
33837 West Oakland Bank and Trust Co—Mortgagee's interest in Peralta Homestead, map filed of record in the office of the Recorder of Alameda Co, e 52 1½-12 ft of lot 6, blk H-458.... 5 36
33840 Joseph Kindle—Mortgagee's interest in Peralta Homestead, map filed of record in the office of the Recorder of Alameda Co, pce of ld beg at a pt on the s line of 30th st 100 ft w fm Magnolia st, th w 33 3-12 ft by 50 ft s, por of lot 7, blk H-458 ... 2 33
33852 A E Loch—In Peralta Homestead, map filed of record in the office of the Recorder of Alameda Co, w 33 ft of lot 12, blk H-458, and imps.... 11 02

BLOCK 459.

33857 Frank Joseph—In Peralta Homestead, map filed of record in the office of the Recorder of Alameda Co, e 25 ft of w 78 ft of lot 1, blk I-459 ... 2 98
33859 M Friedlander—In Peralta Homestead, map filed of record in the office of the Recorder of Alameda Co, e 12 ft of lot 1 and w 13 ft of lot 12, blk I-459 ... 4 66
33871 F E Seely—Mortgagee's interest in Peralta Homestead, map filed of record in the office of the Recorder of Alameda Co, lots 5-6, blk I-459 ... 14 27
33881 Fanny H Lincoln—Mortgagee's interest in Peralta Homestead, map filed of record in the office of the Recorder of Alameda Co, s 25 ft of lot 7, blk I-459.. 8 60

BLOCK 462.

33897 W S Polouse—In Peralta

Homestead, map filed of record in the office of the Recorder of Alameda Co. w 25 ft of e 75 ft of lot 1, blk G-462 ..... 2 39

33904 William H Ball—In Peralta Homestead, map filed of record in the office of the Recorder of Alameda Co, s 25 ft of n ½ of lot 4, blk G-462, and imps ..... 8 60

33906 Oakland Bank of Savings—In Peralta Homestead, map filed of record in the office of the Recorder of Alameda Co, n 25 ft of lot 4, blk G-462, and imps ..... 9 41

33906 Oakland Bank of Savings—In Peralta Homestead, map filed of record in the office of the Recorder of Alameda Co, s 25 ft of lot 5, blk G-462 ..... 4 55

33908 J K McLean—In Peralta Homestead, map filed of record in the office of the Recorder of Alameda Co, n ½ of lot 5, blk G-462 ..... 4 28

33923 J Crimmins—In Peralta Homestead, map filed of record in the office of the Recorder of Alameda Co, n 25 ft of lot 11, blk G-462, and imps ..... 3 74

BLOCK 463.

33940 J Guiffure—In Peralta Homestead map filed of record in the office of the Recorder of Alameda Co, pce of ld beg at a pt on the s line of 32d st 73 3-12 ft w fm Adeline st, th w 50 ft by 100 ft s, por of lots 6-7, blk F-463, and imps ..... 3 74

BLOCK 464.

33955 Alvin N Jackson—In Peralta Homestead, map filed of record in the office of the Recorder of Alameda Co, n 28 ft of lot 2, blk C-464, and imps ..... 4 28

33958 Nellie B Howard—In Peralta Homestead, map filed of record in the office of the Recorder of Alameda Co, n 25 ft of s ½ of lot 3, blk C-464, and imps ..... 9 41

33958 Nellie B Howard—Pers prop ..... 2 23

33966 Zachariah Taylor and Elizabeth L Summers, ½ each—In Peralta Homestead, map filed of record in the office of the Recorder of Alameda Co, pce ld beg at a pt on the s line of 32d st 85 1-3 ft w fm Chestnut st, th w 33 1-3 ft by 100 ft s, por of lot 7, blk C-464 ..... 2 02

33968 Elizabeth Summers—In Peralta Homestead, map filed of record in the office of the Recorder of Alameda Co, pce of ld beg on the s line of 32d st 52 ft w fm Chestnut st, th w 33 1-3 ft by 100 ft s, por lot 7, blk C-464, and imps ..... 1 61

33978 Martha P Council—In Peralta Homestead, map filed of record in the office of the Recorder of Alameda Co, pce of ld beg at a pt on the w line of Chestnut st 250 ft s fm 32d st, th s 26 ft by 127 ft, por of lot 9, blk C-464, and imps ..... 6 17

33979 Martin Brett—In Peralta Homestead, map filed of record in the office of the Recorder of Alameda Co, s 25 ft of n 127 ft of lot 9, blk C-464 ..... 2 12

BLOCK 465.

34017 P Esposito—In Glascock Tract, map filed of record in the office of the Recorder of Alameda Co, lot 16, blk 465 ..... 2 77

34017 P Esposito—In Glascock Tract, map filed of record in the office of the Recorder of Alameda Co, lot 17, blk 465, and imps ..... 5 42

34029 Virginia Shaw—In Glascock Tract, map filed of record in the office of the Recorder of Alameda Co, lot 30, blk 465, and imps ..... 6 17

34029 Virginia Shaw—In Glascock Tract, map filed of record in the office of the Recorder of Alameda Co, lot 31, blk 465, and imps ..... 9 20

BLOCK 472.

34146 Anne M L Schramm—In map No 2 Watts Tract, map filed of record in the office of the Recorder of Alameda Co, pce of ld beg at a pt on the s line of Adeline st 107 6-12 ft n fm 32d st, th n 30 ft by 127 ft e, por of lot 1, blk 472, imps and pers prop ..... 2 23

34179 Oakland Bank of Savings—Mortgagee's interest in map No 2, Watts Tract, map filed of record in the office of the Recorder of Alameda Co, pce of lt beg at a pt on the n line of 32d st 77 6-12 ft w fm Chestnut st, th w 37 6-12 ft by 100 ft n, por of lot 12, blk 472 ..... 16 70

34191 E E Black—Mortgagee's interest in map No 2, Watts Tract, map filed of record in the office of the Recorder of Alameda Co, w 29 ft of e 64 ft of lot 7, blk 472 ..... 15 05

BLOCK 474.

34218 Gertrude Winter—In Map No 2, Watts Tract, map filed of record in the office of the Recorder of Alameda Co, w 58 ft of e 193 ft of lot 1, blk 474, and imps ..... 9 41

34229 Mary E Frates—In Map No 2, Watts Tract, map filed of record in the office of the Recorder of Alameda Co, n 25 ft of s 50 ft of lot 2, blk 474, and imps ..... 7 73

BLOCK 476.

34241 Mary T Doyle—In Map No 2, Watts Tract, map filed of record in the office of the Recorder of Alameda Co, pce of ld beg at the nw cor of 34th and Magnolia sts, th n 98 ft by 75 ft deep w, por of lot 1, blk 476; also in Map No 2, Watts Tract, map filed of record in the office of the Recorder of Alameda Co, w 50 ft of e 125 ft of lot 1, blk 476 ..... 2 12

BLOCK 477.

34271 William Callahan—In Map No 2, Watts Tract, map filed of record in the office of the Recorder of Alameda Co, e 100 ft of lot 7, blk 477, and imps ..... 22 37

34273 Margaret A Annie C and Sarah Garton—In Map No 2, Watts Tract, map filed of record in the office of the Recorder of Alameda Co, s 25 ft of lot 8, blk 477, and imps ..... 4 28

BLOCK 478.

34283 J D King—In Map No 2, Watts Tract, map filed of record in the office of the Recorder of Alameda Co, n 25 ft of lot 2, blk 478, and imps ..... 4 28

BLOCK 480.

34331 Anne M Johnson—In Map No 2, Watts Tract, A D Thompson Division, blk 684, por within city of Oakland, map filed of record in the office of the Recorder of Alameda Co, lots 15-16, blk 480, and imps ..... 19 94

34332 Annie M Johnson—In Map No 2, Watts Tract, A D Thompson Division, blk 684, por within city of Oakland, map filed of record in the office of the Recorder of Alameda Co, lot 17, blk 480 3 74

BLOCK 486.

34368 Arthur A Sullivan—In Plot 406, map filed of record in the office of the Recorder of Alameda Co, lot 20, blk 486, and imps ..... 2 93

BLOCK 487.

34396 Thomas Kehoe—In Gibbon's Property Revised, map filed of record in the office of the Recorder of Alameda Co, lot 1, blk 487, and imps ..... 10 22

34424 Mary English—In Gibbon's Property Revised, map filed of record in the office of the Recorder of Alameda Co, lot 33, blk 487, and imps ..... 5 80

BLOCK 489.

34433 Josephine Chappelle — In Gibbon's Property Revised, map filed of record in the office of the Recorder of Alameda Co lot 5, blk 489, and imps ..... 9 41

BLOCK 490.

34450 F G and R G Lorencio—In Gibbon's Property Revised, map filed of record in the office of the Recorder of Alameda Co, lot 8, blk 490, and imps ..... 5 42

34450 F G and R G Lorencio—In Gibbon's Property Revised, map filed of record in the office of the Recorder of Alameda Co, fractional lot 23, blk 47-510 ..... 3 74

34460 Belle Shields—In Plot 406, map filed of record in the office of the Recorder of Alameda Co, lot 7, blk 490, and imps ..... 3 00

34463 J W Gordon—In Gibbon's Property Revised, map filed of record in the office of the Recorder of Alameda Co, lot 26, blk 490, imps and pers prop ..... 2 23

BLOCK 492.

34518 John M Heaney—In Plot 406, map filed of record in the office of the Recorder of Alameda Co, lot 22, blk 33-492 ..... 3 15

34518 John M Heaney—In Plot 406, map filed of record in the office of the Recorder of Alameda Co, lot 23, blk 33-492 ..... 3 15

34518 John M Heaney—In Plot 406, map filed of record in the office of the Recorder of Alameda Co, lot 24, blk 33-492, and imps ..... 13 35

34519 John M Heaney—In Plot 406, map filed of record in the office of the Recorder of Alameda Co, lot 25, blk 33-492, and imps ..... 3 90

34519 John M Heaney—In Plot 406, map filed of record in the office of the Recorder of Alameda Co, lot 26, blk 33-492, and imps ..... 7 60

BLOCK 493.

34527 August E Muller—In Plot 406, map filed of record in the office of the Recorder of Alameda Co, lot 2, blk 39-493, and imps ..... 2 03

34544 Frank Scoville—In Plot 406, map filed of record in the office of the Recorder of Alameda Co, lot 26, blk 39-493, and imps ..... 6 17

34544 Frank Scoville—In Plot 406, map filed of record in the office of the Recorder of Alameda Co, w ½ lot 27, blk 39-493 ..... 2 03

BLOCK 494.

34553 B and R McGaffigan—In Plot 406, map filed of record in the office of the Recorder of Alameda Co, lot 4, blk 45-494 ..... 6 17

BLOCK 497.

34562 Aetna Indemnity Co — In Plot 406, map filed of record in the office of the Recorder of Alameda Co, lot 9, blk 44-497, and imps ..... 15 08

34562 Aetna Indemnity Co — In Plot 406, map filed of record in the office of the Recorder of Alameda Co, lot 10, blk 44-497 ..... 8 60

BLOCK 498.

34572 M B Shea—In Plot 406, map filed of record in the office of the Recorder of Alameda Co, lot 10, blk 38-498 ..... 5 04

34572 M B Shea—In Plot 406, map filed of record in the office of the Recorder of Alameda Co, lot 11, blk 38-498, and imps ..... 9 57

34572 M B Shea — In Plot 406, map filed of record in the office of the Recorder of Alameda Co, w 15 ft of lot 12, blk 38-498 ..... 3 15

BLOCK 499.

34591 Laura A Pelouze—In Plot 406, map filed of record in the office of the Recorder of Alameda Co, lot 12, blk 32-499 ..... 5 04

34591 Laura A Pelouze—In Plot 406, map filed of record in the office of the Recorder of Alameda Co, lot 13, blk 32-499 ..... 5 04

34591 Laura A Pelouze—In Plot 406, map filed of record in the office of the Recorder of Alameda Co, lot 14, blk 32-499, and imps ..... 8 82

34591 Laura A Pelouze—In Plot 406, map filed of record in the office of the Recorder of Alameda Co, lot 24, blk 32-499 ..... 3 15

34591 Laura A Pelouze—In Plot 406, map filed of record in the office of the Recorder of Alameda Co, lot 25, blk 32-499 ..... 3 15

34591 Laura A Pelouze—In Plot 406, map filed of record in the office of the Recorder of Alameda Co, lot 26, blk 32-499, and imps ..... 5 41

34592 W S Pelouze—In Plot 406, map filed of record in the office of the Recorder of Alameda Co, lot 15, blk 32-499 ..... 5 04

34592 W S Pelouze—In Plot 406, map filed of record in the office of the Recorder of Alameda Co, lot 16, blk 32-499 ..... 5 04

34592 W S Pelouze—In Plot 406, map filed of record in the office of the Recorder of Alameda Co, lot 17, blk 32-499, and imps ..... 11 09

34592 W S Pelouze—In Plot 406, map filed of record in the office of the Recorder of Alameda Co, lot 18, blk 32-499 ..... 7 30

34592 W S Pelouze—In Plot 406, map filed of record in the office of the Recorder of Alameda Co, lot 23, blk 32-499 ..... 3 15

BLOCK 502.

34646 Oakland Bank of Savings—Mortgagee's interest in Gibbon's Property Revised, map filed of record in the office of the Recorder of Alameda Co, lots 11-12-13-10, blk 502. 32 80

BLOCK 503.

34656 John Barry—In Barry Tract, map filed of record in the office of the Recorder of Alameda Co, lots 1-2-3-4-7 and w 38 6-12 ft of w 50 ft of lot 10, blk 503, and imps 2 93

34669 Herbert L Plum—Pce of ld beg at pt on the e line of Campbell st 72 ft n fm Railroad st, th n 44 4½-12 ft e, 116 8½-12 ft s, 38 9-12 ft w, 103 ft to beg, por of blk 503, and imps ..... 9 95

BLOCK 504.

34695 Mary L Walker—In Casserly Tract at Point, map filed of record in the office of the Recorder of Alameda Co, lot 10, blk 504, and imps ..... 28 04

34706 Joachim H Smith—In Gibbon's Property at Point, map filed of record in the office of the Recorder of Alameda Co, lot 34 and w ½ of lot 33, blk 504, and imps ..... 2 93

34762 Continental Investment Co—In Plot 406, map filed of record in the office of the Recorder of Alameda Co, lot 1, blk 48-509 ..... 8 60

34762 Continental Investment Co—In Plot 406, map filed of record in the office of the Recorder of Alameda Co, lot 2, blk 48-509 ..... 6 17

34762 Continental Investment Co—In Plot 406, map filed of record in the office of the Recorder of Alameda Co, lot 3, blk 48-509 ..... 6 17

34762 Continental Investment Co—In Plot 406, map filed of record in the office of the Recorder of Alameda Co, lot 9, blk 48-509 ..... 8 60

34762 Continental Investment Co—In Plot 406, map filed of record in the office of the Recorder of Alameda Co, lot 10, blk 48-509 ..... 8 60

34762 Continental Investment Co—In Plot 406, map filed of record in the office of the Recorder of Alameda Co, lots 1 to 7 blk C-556 ..... 13 46

35658 E C Webster—An undivided ½ int in pce of ld beg at the se cor of 16th and Wood sts, th e 105 3-12 ft, sw 115 ft, n 45 8½-12 ft to beg, por of blk C-556 ..... 2 12

BLOCK 559.

35690 Margaret Conner—In Map of redivision of blk 740 and por blks 739, 727 and 728, map filed of record in the office of the Recorder of Alameda Co, lots 5, blk B-559, and imps ..... 6 17

BLOCK 561.

35729 McKinley, Perkins Co—In Map of redivision of blk 740 and por blks 739, 727 and 728, map filed of record in the office of the Recorder of Alameda Co, w 12½ ft of lot 14 and lot 15, blk A-561, and imps ..... 5 42

35734 Daniel McLeod—In Map of redivision of blk 740 and por blks 739, 727 and 728, map filed of record in the office of the Recorder of Alameda Co, lots 25-26, blk A-561, and imps ..... 24 80

35734 Daniel McLeod—Pers prop.. 2 23

35734 Daniel McLeod—In map of redivision of blk 740 and por of blks 739, 727 and 728, map filed of record in the office of the Recorder of Alameda Co, lot 27, blk A-561, and imps ..... 5 36

BLOCK 562.

35739 C S Wheeler et al—Pce of of ld beg at the ne cor of 17th and Willow sts, th n 231 3-12 ft by 190 ft e, por of blk 562 ..... 23 13

BLOCK 575.

35768 Mercantile Trust Co—Mortgagee's interest—In Hougham Tract, map filed of record in the office of the Recorder of Alameda Co, lot 11, blk 576 ..... 4 28

BLOCK 588.

35797 Charles H Osborne—In Peralta Homestead, map filed of record in the office of the Recorder of Alameda Co, lots 3-4, blk O-588 ..... 5 86

35817 Frank Joseph—In Peralta Homestead, map filed of record in the office of the Recorder of Alameda Co, lot 14, blk O-588, and imps ..... 2 12

BLOCK 589.

35854 Louise Caddy—In Peralta Homestead, map filed of record in the office of the Recorder of Alameda Co, e 72 ft of lot 13, blk N-589 ..... 5 36

BLOCK 594.

35918 Joseph J Newman—In Map No 2, Watts Tract, map filed of record in the office of the Recorder of Alameda Co, sub C, lot 9, and sub D, lot 8, blk 594, and imps ..... 3 74

BLOCK 596.

35968 F Aanonsen—In map No. 2, Watts Tract, map filed of record in the office of the Recorder of Alameda Co, W 12 6-12 ft of sub G, lot 1, blk 596 ..... 1 26

35968 F Aanonsen—In Map No. 2, Watts Tract, map filed of record in the office of the Recorder of Alameda Co., sub H, lot 1, blk 596 ..... 2 01

35969 M L Canisisch—In Map No. 2, Watts Tract, map filed of record in the office of the Recorder of Alameda Co, sub I and sub J, lot 1, blk 596 and imps ..... 7 31

35980 William S. Dryden—In map No. 2, Watts Tract, map filed of record in the office of the Recorder of Alameda Co, sub H, lot 4, blk 596, and imps 4 66

35992 Squire Burke — Mortgagees interest in Map No. 2, Watts Tract, map filed of record in the office of the Recorder of Alameda Co, sub F, lot 6 and sub E, lot 7, blk 596 ..... 11 84

BLOCK 597.

36037 W R Slater—In Map No. 2, Watts Tract, map filed of record in the office of the Recorder of Alameda Co, sub F, lot 6, blk 597 ..... 3 74

BLOCK 598.

36068 Mary Leonard—In Map No. 2, Watts Tract, map filed of record in the office of the Recorder of Alameda Co, sub A, lot 2, blk 598 ..... 2 12

36068 Mary Leonard—In Map No. 2, Watts Tract, map filed of record in the office of the Recorder of Alameda Co, sub B, lot 2, blk 598 and imps ..... 6 08

36089 M R Simas—In Map No. 2, Watts Tract, map filed of record in the office of the Recorder of Alameda Co, sub C, lot 9, blk 598 and imps ..... 5 36

BLOCK 607.

36137 Patrick E Faunon—In Map No. 2, Watts Tract, map filed of record in the office of the Recorder of Alameda Co, sub G, lot 1, blk 607 ..... 3 74

36137 Patrick E Faunon—In Map No. 2, Watts Tract, map filed of record in the office of the Recorder of Alameda Co, E ½ of sub H lot 1, blk 607 2 12

BLOCK 608.

36191 Phillip Betz—In Map No. 2, Watts Tract, map filed of record in the office of the Recorder of Alameda Co, sub A, lot 8, blk 608 ..... 2 93

36191 Phillip Betz—In Map No. 2, Watts Tract, map filed of record in the office of the Recorder of Alameda Co, sub B, lot 8, blk 608 ..... 2 93

36191 Phillip Betz—In Map No. 2, Watts Tract, map filed of record in the office of the Recorder of Alameda Co, sub C, lot 8, blk 608 ..... 2 93

36191 Phillip Betz—In Map No. 2, Watts Tract, map filed of record in the office of the Recorder of Alameda Co, sub D, lot 8, blk 608 ..... 2 93

BLOCK 610.

36256 P B Whitfield—In map No. 2, Watts Tract, map filed of record in the office of the Recorder of Alameda Co, sub A, lot 7, sub B, lot 7, sub B lot 8, sub C, lot 8 and sub D, lot 8, blk 610 and imps ..... 2 93

BLOCK 611.

36280 John M. Alves—In Map No. 2, Watts Tract, map filed of record in the office of the Recorder of Alameda Co, sub B, lot 3 and S ½ of sub C, lot 3, blk 611 and imps ..... 11 84

36280 John M Alves—Pers prop... 2 23

36301 John and Delia Alvez—In Map No. 2, Watts Tract, map filed of record in the office of the Recorder of Alameda Co, sub A, lot 10, blk 611 ..... 3 74

36301 John and Delia Alvez—In map No. 2, Watts Tract, map filed of record in the office of the Recorder of Alameda Co, sub B, lot 10, blk 611 ..... 3 74

BLOCK 612.

36316 Vladimer Ligda—In Map No. 2, Watts Tract, map filed of record in the office of the Recorder of Alameda Co, sub B lot 3, blk 612 ..... 2 02

36343 G Arata—In Map No. 2, Watts Tract, map filed of record in the office of the Recorder of Alameda Co, sub A, lot 11, blk 612 and imps.. 2 77

36343 G Arata—In Map No. 2, Watts Tract, map filed of record in the office of the Recorder of Alameda Co, sub B, lot 11, blk 612 ..... 2 01

BLOCK 621.

36401 German Savings and Loan Society—Mortgagees Interest, pce of ld beg at a pt on the E line of Broadway st, 101 ft N from 14th st, th N 25 ft by 100 ft E por of blk 621; pce of ld beg at a pt on the E line of Broadway st, 125 ft N fm 14th st th N 25 by 100 ft E por of blk 621, pce of ld beg at a pt on the E line of Broadway st, 150 ft N from 14th st th N 25 ft by 100 ft E por of blk 621; pce of ld beg at a pt on the E line of Broadway st, 175 ft N from 14th st th N 25 ft by 100 ft E por of blk 621 ..... 972 50

36403 German Savings and Loan Society—Mortgagees Interest, pce of ld beg at a pt on the E line of Broadway st 200 ft N from 14th st th N 25 ft by 100 ft E por of blk 621; pce of ld beg at a pt on the S line of 15th st 125 ft E from Broadway st th E 25 ft S 226 2-12 ft W 50 ft N 125 ft E 25 ft N 101 3-12 ft to beg, por of blk 621; also in Schroeder Tract, map filed of record of the office of the Recorder of Alameda Co, lots 17-18, blk 621 ..... 2349 50

36409 H D Rowe—In Schroeder Tract, map filed of record in the office of the Recorder of Alameda Co, S 34 3-12 ft of lot 15, blk 621 ..... 165 74

BLOCK 624.

36410 Mrs E J Bradley—Pet of ld beg at the NW cor of Webster and 14th st th N 186 ft by 150 ft deep W por of blk 624 and imps ..... 105 80

36440 Mrs E J Bradley—Pers prop 2 23

36463 Jane F Rice—Pce of ld beg at a pt on the W line of Webster st 181 5-12 ft S from Durant st th S 50 ft by 150 ft W por of blk 624 and imps 31 50

BLOCK 625.

36495 A F Baumgarten—Pce of ld beg at a pt on the N line of 14th st 80 ft W from Harrison st th W 40 ft by 103 ft N por of blk 625 and imps.. 36 79

36497 M V Waterbury—Pce of ld beg at the NW cor of 14th and Harrison sts th W 40 ft by 103 ft deep N por of blk 625 and imps ..... 4 28

36499 M V Waterbury—Pce of ld beg at a pt on the W line of Harrison st 103 ft N from 14th st th N 103 ft by 150 ft W por of blk 625 and imps.. 96 52

BLOCK 626.

36551 Emma M Collins—Pce of ld beg at a pt on the E line of Harrison st 234 ft S from Durant st th S 60 ft by 150 ft por of blk 626 and imps ..... 83 60

36581 Susan W McCarthy—In Alice Park, map filed of record in the office of the Recorder of Alameda Co, S 52 ft of lot 12, blk 626 and imps ..... 26 96

BLOCK 627.

36609 O L Shafter Estate Co—Mortgagees interest, pce of ld beg at a pt on the E line of Alice st 330 ft S from Durant st th S 60 ft by 133 94-100 ft E por of blk 627 ..... 49 19

36622 H W Bishop—Pce of ld beg at a pt on the W line of Jackson st 840 ft S from Durant st th S 114 ft by 174 ft W por of blk 627, and imps 68 54

36634 Mary J Vanderlip—Pce of ld beg at a pt on the E line of Alice st 390 ft S from Durant st th S 40 ft by 133 94-100 ft E por of blk 627 ..... 32 90

BLOCK 630.

36665 W R Hume—Pce of ld beg at a pt on the E line of Madison st 160 ft S from Lake st th S 150 by 140 ft E por of blk 630 ..... 57 20

36678 Roy Mauvais—Pce of ld beg at a pt on the W line of Oak st 165 ft S from Lake st th S 75 ft by 160 ft W por of blk 630, and imps ..... 30 03

36683 Union Trust Co—Mortgagee's interest, pce of ld beg at a pt on the w line of Oak st 372 ft n fm 14th st, th n 66 ft by 160 ft w, por of blk 630 ..... 65 30

BLOCK 638.

36717 George H Wheaton—Pce of ld at a pt on the w line of Lake st 200 ft n fm Jackson st, th e 100 ft by r a n to Lake Merritt, por of blk 638, and imps ..... 64 76

BLOCK 639.

36794 E Von Adelung—In Fountain Place, map filed of record in the office of the Recorder of Alameda Co, n 45 ft of lot 8, blk F-639, and imps ..... 10 22

BLOCK 639.

36813 R W Gorrill—In Fountain Place, map filed of record in the office of the Recorder of Alameda Co, lot 4 and w 10 ft of lot 7, blk B-639, and imps ..... 269 64

36833 D Edward Collins—In Fountain Place, map filed of record in the office of the Recorder of Alameda Co, s 50 ft of lot 3, blk A-640, and imps ..... 510 80

36833 D Edward Collins, pers prop ..... 9 14

BLOCK 641.

36859 Louis E Gelschen — In Campbell Tract, map filed of record in the office of the Recorder of Alameda Co, lot 42, blk 641, and imps... 33 01

BLOCK 644.

36920 L G Fairbank—In Hogan Tract, map filed of record in the office of the Recorder of Alameda Co, lot 13, blk 644, and imps ..... 13 73

BLOCK 647.

37010 Roman Catholic Archbishop of San Francisco (a corporation)—In Jones Tract, map filed of record in the office of the Recorder of Alameda Co, pce of ld beg at a pt on the n line of Webster st 133 17-100 ft w fm Grove st, th e 60 ft by 100 ft n, por of blk 647, and imps ..... 42 08

37011 Roman Catholic Archbishop of San Francisco (a corporation)—In Jones Tract, map filed of record in the office of the Recorder of Alameda Co, pce of ld beg at the se cor of Jones and Grove sts, th s 61 ft, e 133 ft, s 39 ft, e 60 ft, n 100 ft, w 193 ft to beg, por of lots 34-36-38-40, blk 647, and imps ..... 105 59

BLOCK 648.

37067 Maurice Gallivan—In Wilcox Place, map filed of record in the office of the Recorder of Alameda Co, lot 9, blk B-648, and imps.... 81 40

BLOCK 650.

37101 Mahala J McDowell—Pce of ld beg at a pt on the w l of Franklin st, 103 4-12 ft n fm 20th st, th n 40 ft, w 100.22 ft, sw 36.55 ft, e 118.88 ft to beg, por of blk 650 and imps ..... 47 18

37101 Mahala J McDowell—Pers prop ..... 2 23

37127 Desiree Handbine—In Wilcox Place, map filed of record in the office of the Recorder of Alameda Co, pce of ld beg at a pt on the e l of roadway, 83 ft n fm 20th st, th n 17 ft by 90 ft e, por of blk 650 ..... 41 00

BLOCK 651.

37139 Mary Mathews—In Pacific Homestead, map filed of record in the office of the Recorder of Alameda Co, pce of ld beg at a pt on the w l of Webster st, 145 ft s fm 22d st, th s 35 ft by 100 ft w, por of blk 3-651 ..... 11 84

37150 Felton Taylor—In Pacific Homestead, map filed of record in the office of the Recorder of Alameda Co, pce of ld beg at a pt on the w l of Webster st, 100 ft s fm 22d st, th s 45 ft by 100 ft w, por of blk 3-651, and imps ..... 8 82

37145 A P Holland—Mortgagee's interest, in Pacific Homestead, map filed of record in the office of the Recorder of Alameda Co, pce of ld beg at a pt on the w l of Webster st, 46 ft n fm 20th st, th n 42 ft, w 93 61-100 ft, s 33 63-100 ft, e 104 1-100 ft to beg por of blk 3-651.. 16 70

BLOCK 653.

37175 Charlotte M Smith— In map of portion of property of Harmon Estate, map filed of record in the office of the Recorder of Alameda Co, pce of ld beg at a pt on the e l of Webster st, 48 ft n fm 21st st, th n 40 ft by 120 ft e, por of lot 1 and 2, blk 653, and imps ... 33 77

BLOCK 654.

37185 Realty Syndicate—In Boulevard Terrace, map filed of record in the office of the Recorder of Alameda Co, e 10 ft of lot 25, blk 654 ..... 5 36

37185 Realty Syndicate—In Boulevard Terrace, map filed of record in the office of the Recorder of Alameda Co, w 30 ft of lot 26, blk 654 ..... 16 70

37185 Realty Syndicate—Marsh ld adj on the e ..... 26 42

37191 W J Mathews—In Boulevard Terrace, map filed of record in the office of the Recorder of Alameda Co, e 50 ft of lot 26, blk 654 ..... 24 80

BLOCK 655.

37207 Saint Paul's Church—In Boulevard Terrace, map filed of record in the office of the Recorder of Alameda Co, lot 1, blk 655.... 50 72

37207 Saint Paul's Church—In Boulevard Terrace, map filed of record in the office of the Recorder of Alameda Co, lot 2, blk 655, and imps ..... 53 96

BLOCK 657.

37228 Maurice Gallivan—In Pacific Homestead, map filed of record in the office of the Recorder of Alameda Co, pce of ld beg at the se cor of 23d and Valley sts, th s 75 ft by 75 ft deep e, por of blk 9-657 ..... 20 92

BLOCK 658.

37235 Henry East—In Pacific Homestead, map filed of record in the office of the Recorder of Alameda Co, e 50 ft of n 81 ft of lot 1, blk 10-658, and imps ..... 11 03

37236 Annie Sherry—Mortgagee's interest, in Pacific Homestead, map filed of record in the office of the Recorder of Alameda Co, e 50 ft of n 81 ft, lot 1, blk 10-658.. 81 50

37237 M L Chamberlain—Mortgagee's interest, in Pacific Homestead, map filed of record in the office of the Recorder of Alameda Co, e 50 ft of n 81 ft of lot 1, blk 10-658 ..... 11 03

37243 Jared Burgett—In Pacific Homestead, map filed of record in the office of the Recorder of Alameda Co, pce of ld beg at a pt on the s line of Twenty-sixth st, 457 ft w from Grove st, th w 25 ft by 98 ft, s por of blk J-679, and imps ..... 16 70

37959 V Frabigia — In Kelsey Tract, map filed of record in the office of the Recorder of Alameda Co, pce of ld beg on the s line of Twenty-sixth st 257 ft e from San Pablo ave, th e 26 by 98 1¾-12 ft s por of lot 8, blk J-679 ..... 10 22

BLOCK 680.

37977 David Barry—In Whitcher Tract, map filed of record in the office of the Recorder of Alameda Co, lot 18, blk 680 4 66

37977 David Barry—In Whitcher Tract, map filed of record in the office of the Recorder of Alameda Co, lot 19, blk 680, and imps ..... 11 46

BLOCK 681.

37995 John J Farrell—In Whitcher Tract, map filed of record in the office of the Recorder of Alameda Co, e 25 ft of lot 10, blk 660, and imps ..... 17 89

37328 Henry Hilmers—In Simpson Tract, map filed of record in the office of the Recorder of Alameda Co, w ½ of lot 11, blk 660, and imps ..... 14 87

37349 Frank Shay — Mortgagee's interest, in Tuttle Tract, map filed of record in the office of the Recorder of Alameda Co, lot 33, blk 660 ..... 6 17

37370 Julia and Paul Dowdican—In Tuttle Tract, map filed of record in the office of the Recorder of Alameda Co, w ½ of lot 44, blk 660, and imps ..... 13 46

37371 George Clark—Mortgagee's interest in Tuttle tract, map filed of record in the office of the Recorder of Alameda Co, w ½ of lot 44, blk 660 ..... 10 22

BLOCK 663.

37406 M C Chapman—In Kelsey tract, map filed of record in the office of the Recorder of Alameda Co, pce of ld beg at a pt on the e line of San Pablo ave, 111 ft n from Twenty-third street, th n 55½, E 87½ ft, n 50 ft, e 25 ft, s 100 ft, w 88 ft to beg, por of lots 3 and 4, blk Q-663 and imps ..... 26 75

37432 Magdalina Ruhland—In Kelsey tract, map filed of record in the office of the Recorder of Alameda Co, lot 19, blk Q-663 ..... 11 34

BLOCK 664.

37440 G J Rice—In Kelsey Tract, map filed of record in the office of the Recorder of Alameda Co, lot 12, blk P-664 ..... 11 34

37442 G Kanhaw —In Kelsey tract, map filed of record in the office of the Recorder of Alameda Co, lot 13, blk P-664, imps and pers prop 3 16

37489 F O Erwin—Mortgagee's interest in Simpson Tract, map filed of record in the office of the Recorder of Alameda Co, e 25 ft of lot 34 and w 33 ft of lot 35, blk 661 ..... 44 34

BLOCK 665.

37517 Nathaniel Hood—In Pacific Homestead, Wetmore's sub of lots 8 and 9, map filed of record in the office of the Recorder of Alameda Co, pce of ld beg at a pt on w line of Valley st, 133 17-100 ft n from Twenty-third st, th n 29 83-100 ft, w 130 ft, s 31 ft, e 53 ft, n 1 17-100 ft, e 77 ft to beg, por of blk 11-665, and imps ..... 8 50

BLOCK 667.

37555 Jos E Baker—In Pacific Homestead, map filed of record in the office of the Recorder of Alameda Co, n ½ of lot 8, blk 13-667 and imps ..... 2 23

37555 Jos E Baker—Pers prop.. 3 16

BLOCK 668.

37571 Charles H Butler—In Valdez Tract, map filed of record in the office of the Recorder of Alameda Co, n 25 ft of lot 5, blk 668; also in Valdez Tract, map filed of record in the office of the Recorder of Alameda Co, pce of ld beg at a point on the e line of Webster st, 160 ft s from Twenty-fourth st, th s 59½ ft, by 140 ft, e por of lots 7-9-12 and all of lot 8, blk 668 and imps 6 8

37571 Charles H Butler—Pers prop ..... 2 3

37581 F G King—Mortgagee's interest in Valdez Tract, map filed of record in the office of the Recorder of Alameda Co, n 100 ft of lot 6, blk 668 ..... 37 0

37581 C H Dehman—In Valdez Tract, map filed of record in the office of the Recorder of Alameda Co, pce of ld beg at a pt on the w l of Valdez st, 33½ ft s from Twenty-fourth st, th s 34 ft by 100, w, por of lots 10 and 11, blk 668, imps and pers prop, ..... 2 3

BLOCK 669.

37589 Emma F Shortledge — In Valdez Tract, map filed of record in the office of the Recorder of Alameda Co, lot 3, blk 669 and imps ... 23 8

37602 A W Baker Jr.—In Valdez Tract, map filed of record in the office of the Recorder of Alameda Co lot 5 and s 13 ft of lot 6, blk 687 ..... 20 75

BLOCK 685.

38303 Eliza Ann Robbins—In Kelsey Tract, map filed of record in the office of the Recorder of Alameda Co, pce of ld beg at a pt on the n l of 27th st, 94 ft w fm Telegraph av, th w 56 ft, n 85 ft, e 56 7-12 ft, s 85 ft to beg, por of blk K-685, and imps ..... 29 93

38331 Farmers and Merchants Bank of Haywards—In map of Austin Park, map filed of record in the office of the Recorder of Alameda Co, lot 26, blk 689, and imps.... 11 03

BLOCK 690.

38378 Henrietta L Stevens—In map of Austin Park, map filed of record in the office of the Recorder of Alameda Co, lot 11, blk 690, and imps ..... 10 13

38400 Mary Machado—In Whitcher Tract, map filed of record in the office of the Recorder of Alameda Co, lot 22, blk 690, and imps ..... 7 73

38410 Eliza A Robbins—In Alden Tract, pce of ld beg at the sw cor of Telegraph ave and 28th st, th s 39 35-100 ft, w 123 71-100 ft, n about 42 ft, e 120 ft to beg, por of blk 690, and imps ..... 47 00

38413 Charles M Willis—In Alden Tract, map filed of record in the office of the Recorder of Alameda Co, w 23 ft of lot 28 and e 30 ft of lot 29, blk 690, and imps... 22 37

38413 Charles M Willis—Pers prop 3 96

38433 Lillian Leonhart—In Alden Tract, map filed of record in the office of the Recorder of Alameda Co, w 44 ft of lot 39, blk 690, imps and pers prop ..... 3 96

38435 M D Witcher—Mortgagee's interest, in Alden Tract, map filed of record in the office of the Recorder of Alameda Co, w 44 ft of lot 39, blk 690 ..... 3 74

BLOCK 691.

38456 William B Whittaker—In Whitcher Tract, map filed of record in the office of the Recorder of Alameda Co, lot 24, blk E-691, imps and pers prop ..... 2 23

BLOCK 696.

38624 Marion English—In Brockhurst Tract (original sub), map filed of record in the office of the Recorder of Alameda Co, pce of ld beg at the nw cor of Grove and 29th st, th n 37½ ft by 100 ft deep w, por of lot 19, blk C-696, and imps ..... 37 76

38624 Marion English—Pers prop. 2 23

38634 E J Allen—In Brockhurst Tract (Henry's sub), map filed of record in the office of the Recorder of Alameda Co, lots 22-23, blk C-696, imps and pers prop ..... 2 23

BLOCK 697.

38656 Nellie A Newsom—In Alden Tract, map filed of record in the office of the Recorder of Alameda Co, e 36 ft of s 106 ft of lot 20, blk 697, and imps ..... 8 82

38670 Cynthia Warner — Mortgagee's interest, in Caledonia Homestead, map filed of

record in the office of the Recorder of Alameda Co, pce of ld beg at a pt on the s l of 29th st, 291 21-100 ft w fm Telegraph av, th w 45 ft by about 100 ft s, por of lots 13 and 16, blk 697.. 39 38

38689 Ralph L Hathom—In Caledonia Homestead, map filed of record in the office of the Recorder of Alameda Co, w 35 ft of lot 29, blk 697 ... 16 70

BLOCK 698.

38723 Beatrice M Hall—In Rowland Tract, map filed of record in the office of the Recorder of Alameda Co, pce of ld beg a the sw cor of 30th st and Telegraph av, th w 127 8-100 ft, s about 45 ft, e 126 46-100 ft, n 45 ft to beg, por of blk 698, and imps ... 6 17

38724 G A Herzer—Mortgagee's interest in Rowland Tract, map filed of record in the office of the Recorder of Alameda Co, pce of ld beg at the sw cor of 30th st and Telegraph ave, th w 127 8-100 ft, s about 45 ft, e 126 46-100 ft, n 45 ft to beg, por blk 698 ... 61 25

BLOCK 699.

38733 Minnie D Jenne—In McClure Academy Grounds, map filed of record in the office of the Recorder of Alameda Co, lot 4, blk 699, and imps ... 75 02

38733 Minnie D Jenne—Pers prop 4 82

BLOCK 701.

38796 Geo H Fogg—In Academy Homestead map filed of record in the office of the Recorder of Alameda Co, s 50 ft of lot 5, blk 701 ... 44 24

BLOCK 702.

38797 Robert W Bartram — In Oakland Homestead and Academy Homestead, map filed of record in the office of the Recorder of Alameda Co, pce of ld beg at a pt on the s l of Orchard ave 249 8-12 ft e from Broadway st, th e 44 ft, s 149 8-12 ft, e 32 ft, s 50 ft, w 76 ft, n 199 8-12 ft to beg, por of blk 702, and imps ... 11 09

38798 Central Bank—Mortgagee's interest in Oakland Homestead and Academy Homestead, map filed of record in the office of the Recorder of Alameda Co, pce of ld beg at a pt on the s l of Orchard ave 249 8-12 ft e from Broadway st, th e 44 ft, s 149 8-12 ft, e 32 ft, s 50 ft, w 76 ft, n 199 8-12 ft to beg, por of blk 703...... 5 04

BLOCK 703.

38817 Wickham Havens—In map of the Oak Park Tract, map filed of record in the office of the Recorder of Alameda Co, lot 35, blk 703 ... 10 22

38823 Wickham Havens—In map of the Oak Park Tract, map filed of record in the office of the Recorder of Alameda Co, lot 34, blk 703 ... 8 60

BLOCK 707.

38881 Lydia A Benton—Mortgagee's interest in Buena Vista Homestead, map filed of record in the office of the Recorder of Alameda Co, pce of ld beg at a pt on the s line of Hawthorne ave 282 4-100 ft w from e l of lot 17, th sw 48 57-100 ft, e 181 ft, n 30 ft, w 158 ft to beg, por of lot 17, blk 707.. 19 94

BLOCK 708.

38987 Grace E Ryno—In A J Snyder's resub of a por of blk 2035, Rowland Tract, map filed of record in the office of the Recorder of Alameda Co, lot 17, blk 708, imps and pers prop ... 3 09

38989 H Lando—In A J Snyder's resub of a por of blk 2035, Rowland Tract, map filed of record in the office of the Recorder of Alameda Co, e 10 ft of n 120 ft of lot 20, and w 20 ft of n 120 ft of lot 19, blk 708, and imps.. 2 12

38939 H Lando—Pers prop ... 2 23

38947 Amelia S Isberg—In A J Snyder's resub of a por of blk 2035, Rowland Tract, map filed of record in the office of the Recorder of Alameda Co, e 30 ft of lot 35, blk 708, and imps.... 21 56

38947 Amelia S Isberg—Pers prop 2 23

38980 Thomas J Boucher—In A J Snyder's resub of a portion of blk 2035, Rowland Tract, map filed of record in the office of the Recorder of Alameda Co, lot 31, blk 708, and imps ... 31 28

38986 Joanna Campbell—In Rowland Tract, map filed of record in the office of the Recorder of Alameda Co, w 16 8-12 ft of lot 44 and e 16 8-12 ft of lot 43, blk 708, and imps ... 12 98

BLOCK 709.

38995 William J McClunie—In Rowland Tract, map filed of record in the office of the Recorder of Alameda Co, lot 9, blk 709 ... 8 06

BLOCK 710.

39036 J Gately—In Rowland Tract, map filed of record in the office of the Recorder of Alameda Co, lot 9, blk 710, and imps ... 9 41

39054 John W Rankin—In Rowland Tract, map filed of record in the office of the Recorder of Alameda Co, lot 28, blk 710, and imps .. 12 60

39081 Anna G Goetz—In Rowland, Whitcher & Brockhurst Tract (Henrys Sub), map filed of record in the office of the Recorder of Alameda Co, lot 17, blk 710, and imps 14 27

BLOCK 712.

39094 J R R and A C Hanifin—In Rowland Tract, map filed of record in the office of the Recorder of Alameda Co, lot 11, blk 712 ... 19 03

39095 H C Morris—Mortgagee's interest in Rowland Tract, map filed of record in the office of the Recorder of Alameda Co, lot 11, blk 712 2 02

39099 Mary F Sullivan—In Rowland Tract, map filed of record in the office of the Recorder of Alameda Co, lot 16, blk 712, and imps ... 5 42

BLOCK 713.

39122 Amelia Johnson et al—In Rowland Tract, map filed of record in the office of the Recorder of Alameda Co, e 10 ft of lot 15, and w 40 ft of lot 14, blk 713, and imps ... 13 36

39138 F Betz—Mortgagee's interest in Rowland Tract, map filed of record in the office of the Recorder of Alameda Co, lot 26, blk 718 ... 5 36

BLOCK 714.

39165 Fred S Forster—In Rowland Tract, map filed of record in the office of the Recorder of Alameda Co, pce of ld beg at a pt on the s l of 32d st, 130 ft w from Grove st, th w 35 ft, s 140 ft, e 50 ft, n 20 ft, e 15 ft, n 35 ft, w 30 ft, n 85 ft to beg, por of lots 5 and 8, blk 714, also in Rowland Tract, map filed of record in the office of the Recorder of Alameda Co, e 10 ft of lot 9, blk 714, and imps ... 15 08

39170 Ella and Eugene Laurhent—In Rowland Tract, map of record in the office of the Recorder of Alameda Co, w ½ of lot 15, blk 714.. 4 28

39172 Oakland Bank of Savings—Mortgagee's interest in Rowland Tract, map filed of record in the office of the Recorder of Alameda Co, lot 16, blk 714 ... 24 80

39179 H F Huber—In Rowland Tract, map filed of record in the office of the Recorder of Alameda Co, pce of ld beg at the ne cor of 31st and West sts, th e 35 ft by 100 ft deep, por of lots 21-22-23, blk 714, and imps.. 26 42

39180 L C Dawton, in Rowland Tract, map filed of record in the office of the Recorder of Alameda Co, lot 24, blk 711, and imps ... 34 62

39181 Lizzie W Mathews—Mortgagee's interest in Rowland Tract, map filed of record in the office of the Recorder of Alameda Co, lot 24, blk 714 ... 7 31

39194 Mary M Mather—In Rowland Tract, map filed of record in the office of the Recorder of Alameda Co, e 5 ft of lot 28, and w 30 ft of lot 29, blk 714, and imps ... 11 54

BLOCK 716.

39298 Mary Johnson—In Map of the Collins Tract, map filed of record in the office of the Recorder of Alameda Co, pce of ld beg at pt on the s line of 33d st 100 ft e fm Grove st, th e 84 6¼-12 ft, s 100 ft e 75 6-12 ft, s 50 ft, w 140 ft, n 102 ft, w 19 6¼-12 ft, n 60 ft to beg, por of blk 716, and imps ... 2 12

39298 Mary Johnson—Pers prop... 3 98

BLOCK 717.

39330 Lenora Silva—In Rowland Tract and Map showing remaining property of Central Land Company in blks F and G, map filed of record in the office of the Recorder of Alameda Co, pce of ld beg at a pt on the n line of 32d st 154 72-100 ft e fm West st, th w 48 32-100 ft, n 49 26-100 ft, w, 6 2-100 ft, n 50 35-100 ft, e 43 95-100 ft, s 100 ft to beg, por of blk 717, and imps 31 28

39330 Lenora Silva—Pers prop.... 2 23

39332 Ada E Cockerton—In Rowland Tract and Map showing remaining property of Central Land Company in blks F and G, map filed of record in the office of the Recorder of Alameda Co, pce of ld beg at a pt on the n line of 32d st 154 72-100 ft e fm West st, th e 43 33-100 ft, n 100 ft, w 43 95-100 ft, s 100 ft to beg, por of blk 717, imps and pers prop.... 3 09

39336 J M Mansfield—In College View Tract, map filed of record in the office of the Recorder of Alameda Co, lot 29, blk 717 ... 8 44

BLOCK 718.

39379 Robert E Norman—Map showing remaining property of Central Land Company in blks F and G, map filed of record in the office of the Recorder of Alameda Co, pce of ld beg at a pt on the n line of Brockhurst st 247 4-100 ft e fm West st, th e 30 ft by 101 ft n, por of blk F-718, imps and pers prop. 3 09

39392 O Nilsen—In Central Land Company's Tract, map filed of record in the office of the Recorder of Alameda Co, lot 11, blk F-718, and imps.... 2 12

39398 J Mansfield—In College View Tract, map filed of record in the office of the Recorder of Alameda Co, lot 30, blk F-718 ... 16 70

39398 J Mansfield—In College View Tract, map filed of record in the office of the Recorder of Alameda Co, lot 32, blk F-718 ... 12 65

39401 Cynthia J Long—In Central Land Company's Tract, map filed of record in the office of the Recorder of Alameda Co, e 11 ft of lot 8 and w 25 ft of lot 9, blk F-718, and imps ... 13 36

39402 J A Calkins—Mortgagee's interest in Central Land Company Tract, map filed of record in the office of the Recorder of Alameda Co, e 11 ft of lot 8 and w 25 ft of lot 9, blk F-718... 4 56

39404 Cora E Eckert—Map showing remaining property of Central Land Company in blks F and G, map filed of record in the office of the Recorder of Alameda Co, pce of ld beg at a pt on the n line of Brockhurst st 187 4-12 ft e fm West st, th e 30 ft by 101 ft n, por of blk F-718, and imps ... 26 42

BLOCK 719.

39410 J M and W D Mansfield (trustees)—In College View Tract, map filed of record in the office of the Recorder of Alameda Co, lot 16, blk 719.. 8 06

39410 J M and W D Mansfield (trustees)—In College View Tract, map filed of record in the office of the Recorder of Alameda Co, lot 17, blk 719. 8 06

39410 J M and W D Mansfield (trustees)—In College View Tract, map filed of record in the office of the Recorder of Alameda Co, lot 18, blk 719. 8 06

39411 Walter D Mansfield—In College View Tract, map filed of record in the office of the Recorder of Alameda Co, lot 19, blk 719... 8 06

39411 Walter D Mansfield—In College View Tract, map filed of record in the office of the Recorder of Alameda Co, lot 20, blk 719... 8 06

39411 Walter D Mansfield—In College View Tract, map filed of record in the office of the Recorder of Alameda Co, lot 21, blk 719 ... 8 06

39412 J Mansfield—In College View Tract, map filed of record in the office of the the Recorder of Alameda Co, lot 23, blk 719 ... 8 06

39412 J Mansfield—In College View Tract, map filed of record in the office of the the Recorder of Alameda Co, lot 24, blk 719 ... 6 17

39412 J Mansfield—In College View Tract, map filed of record in the office of the Recorder of Alameda Co, lot 25, blk 719 ... 6 17

39412 J Mansfield—In College View Tract, map filed of record in the office of the Recorder of Alameda Co, lot 26, blk 719 ... 8 06

39413 W H Redford—In College View Tract, map filed of record in the office of the Recorder of Alameda Co, e 25 ft of n 101 ft of lot 22, blk 719, and imps... 13 46

39424 Robert T Woodward—In Rowland Tract, map filed of record in the office of the Recorder of Alameda Co, e ½ of lot 7, blk 719, and imps 6 17

BLOCK 720.

39458 G C Laufear—In Central Land Company's Tract, map filed of record in the office of the Recorder of Alameda Co, e 30 ft of lot 11, blk H-720, and imps ... 15 08

39461 J Mansfield—In College View Tract, map filed of record in the office of the Recorder of Alameda Co, lot 33, blk 720 ... 8 82

39461 J Mansfield—In College View Tract, map filed of record in the office of the Recorder of Alameda Co, lot 34, blk 720 ... 7 68

39461 J Mansfield—In College View Tract, map filed of record in the office of the Recorder of Alameda Co, lot 35, blk 720 ... 7 68

39461 J Mansfield—In College View Tract, map filed of record in the office of the Recorder of Alameda Co, lot 36, blk 720 ... 8 06

39461 J Mansfield—In College View Tract, map filed of record in the office of the Recorder of Alameda Co, lot 37, blk 720 ... 8 06

39462 J M and W D Mansfield (trustees)—In College View Tract, map filed of record in the office of the Recorder of Alameda Co, lots 38 to 45 inc, blk 720 ... 60 98

39462 J M and W D Mansfield (trustees)—In College View Tract, map filed of record in the office of the Recorder of Alameda Co, w ½ lot 46, blk 720 ... 4 28

39462 J M and W D Mansfield (trustees)—In College View Tract, map filed of record in the office of the Recorder of Alameda Co, lot 47, blk 720 ... 6 93

39462 J M and W D Mansfield (trustees)—In College View Tract, map filed of record in the office of the Recorder of Alameda Co, lot 48, blk 720 ... 5 41

39462 J M and W D Mansfield (trustees)—In College View Tract, map filed of record in the office of the Recorder of Alameda Co, lot 49, blk 720 ... 5 42

BLOCK 721.

39464 James R R and A C Hanifin—In Rowland Tract, map filed of record in the office of the Recorder of Alameda Co, lots 1-2, blk 721, and imps ... 32 25

39465 H C Morris—Mortgagee's interest in Rowland Tract, map filed of record in the office of the Recorder of Alameda Co, lots 1-2, blk 721 ... 7 31

39473 Annie Crow—In Rowland Tract, map filed of record in the office of the Recorder of Alameda Co, lot 13, blk 721, imps and pers prop ... 3 96

BLOCK 722.

39481 Eloise T Hill—In Central Land Company's Tract, map filed of record in the office of the Recorder of Alameda Co, s 8 29-100 ft of lot 9 and n 20 77-100 ft of lot 10, blk Q-722, and imps..... 11 84

39487 M V Coaley — In Central Land Company's Tract, map filed of record in the office of the Recorder of Alameda Co, w 30 ft of lot 7 and e 20 ft of lot 6, blk Q-722 and imps... 6 98

39489 Walter D Mansfield — In College View Tract, map filed of record in the office of the Recorder of Alameda Co, lots 58 to 57, inc, blk 722 ... 33 70

39489 Walter D Mansfield — In College View Tract, map filed of record in the office of the Recorder of Alameda Co, lot 60, blk 722 ... 6 56

39489 Walter D Mansfield — In College View Tract, map filed of record in the office of the Recorder of Alameda Co, lot 51, blk 722 ... 5 41

39489 Walter D Mansfield — In College View Tract, map filed of record in the office of the Recorder of Alameda Co, lot 52, blk 722 ... 5 41

39489 Walter D Mansfield — In College View Tract, map filed of record in the office of the Recorder of Alameda Co, lot 58, blk 722 ... 23 56

39488 Walter D Mansfield — In College View Tract, map filed of record in the office of the Recorder of Alameda Co, lot 59, blk 722 ... 29 61

39489 Walter D Mansfield — In College View Tract, map filed of record in the office of the Recorder of Alameda Co, lot 60, blk 722, ... 25 53

BLOCK 724.

39556 J A Jones — Mortgagee's interest in Central Land Company's Tract, map filed of record in the office of the Recorder of Alameda Co, lot 20, blk K-724... 8 06

39559 Octavia B Brown — In Central Land Company's Tract, map filed of record in the office of the Recorder of Alameda Co, w 3 4-12 ft of lot 5, blk K-724 and imps ... 2 93

39574 C D Lawton — In Central Land Company's Tract, map filed of record in the office of the Recorder of Alameda Co, w 18 ft of lot 8 and e 20 ft of lot 7, blk K-724, imps and pers prop. 3 09

BLOCK 725

39605 J A Dyer — In Central Land Company's Tract, map filed of record in the office of the Recorder of Alameda Co, w 20 ft of lot 24 and e 16 ft of lots 1 and 2, blk E-726 and imps 15 25

39608 Mary J Bobet — In Central Land Company's Tract, map filed of record in the office of the Recorder of Alameda Co, lot 7, blk E-725 and imps ... 11 84

39629 Fred P. Johnson—In Central Land Company's Tract, map filed of record in the office of the Recorder of Alameda Co, w 33 3-12 ft of lot 23, blk E-725 and imps ... 5 36

BLOCK 726.

39638 A Van Haltren — In Map of the Collins Tract, map filed of record in the office of the Recorder of Alameda Co, w 15 ft of lot 15 and e 20 ft of lot 16, blk 726 and imps ... 37 76

39641 Mary A Andrews — In Map of the Collins Tract map filed of record in the office of the Recorder of Alameda Co, w 17 ft of lot 18 and e 15 ft of lot 19, blk 726 and imps ... 21 56

BLOCK 727

39691 Lettie W Holland — In Buena Vista Homestead, map filed of record in the office of the Recorder of Alameda Co, s 40 ft of lot 9 and lots 10, 42 and s 40 ft of lot 43, blk 727, and imps ..101 75

39691 Lettie W Holland — Pers prop ... 5 68

39704 R W Heaver — In Buena Vista Homestead, map filed of record in the office of the Recorder of Alameda Co, lot 41, blk 727, imps and pers prop ... 5 68

39707 Mary and Charles Brabandt — In Buena Vista Homestead, map filed of record in the office of the Recorder of Alameda Co, lot 45, blk 727 and imps ... 30 47

BLOCK 728

39720 Ella E Greenman — Mortgagees interest in Buena Vista Homestead, map filed of record in the office of the Recorder of Alameda Co, lot 56, blk 728 ... 6 98

39727 J Alice — In Buena Vista Homestead, map filed of record in the office of the Recorder of Alameda Co, s 30 ft of n 53 ft of lot 72, blk 728 and imps ... 12 65

BLOCK 730

39751 Alice L Krell — In Amended Map of College Heights, map filed of record in the office of the Recorder of Alameda Co, lot 10, blk 730 and imps ... 3 74

39751 Alice L Krell — Pers prop 5 68

BLOCK 731

39798 J H Brennan — In Map of the Oak Park Tract, map filed of record in the office of the Recorder of Alameda Co, lot 51, blk 731 ... 11 84

BLOCK 733.

39841 Axel Johnson—Mortgagee's interest in Amended Map of College Heights, map filed of record in the office of the Recorder of Alameda Co, lot 3, blk 733 ... 25 45

39819 Julia S Moss — Mortgagee's interest in Hitchcock Tract, map filed of record in the office of the Recorder of Alameda Co, pce of land beg at a pt on w line of Broadway, where it is intersected by s l plot 1, Hitchcock prop, th s along Broadway 167 ft more or less to land of Phoebe T Watkins; th w to center line of creek; th n following meandering of said creek to s l of plot 1 if extended w to center line of said creek; th e to beg por of blk 733 ... 78 40

BLOCK 734

39851 L Tripp — In Pacific Theological Seminary Tract, map filed of record in the office of the Recorder of Alameda Co, lot 63, blk 734 and imps ... 9 20

BLOCK 735

39915 Plymouth Church — In Pacific Theological Seminary Tract, map filed of record in the office of the Recorder of Alameda Co, lot 58, blk 735 and imps ... 44 24

39919 P King — Mortgagees' interest in Pacific Theological Seminary Tract, map filed of record in the office of the Recorder of Alameda Co, w 30 ft of E 65 ft of lots 61-62, blk 735 ... 5 01

BLOCK 736

39934 Chas R Mitchell — In Pacific Theological Seminary Tract, map filed of record in the office of the Recorder of Alameda Co, e 20 58-100 ft of lot 38 and w 12 03-100 ft of lot 39, blk 736 and imps ... 10 23

39934 Chas R Mitchell — Pers prop ... 3 09

BLOCK 737

39958 J C Gilbertson — In Central Land Company's Tract, map filed of record in the office of the Recorder of Alameda Co, lot 9, blk A-737 and imps ... 1 31

39970 Harriet E Wislart — In map "B" por of est of A C Brown, map filed of record in the office of the Recorder of Alameda Co, pce of ld beg at a pt on the s line of 35th st, 163 ft w from Telegraph ave, th w 40 ft by 119 10-12 ft s por lot 14, blk 737 and imps.. 4 28

39974 E Brignardello—Mortgagee's interest in Map "B" por of est of A C Brown map filed of record in the office of the Recorder of Alameda Co, s ½ of lot 16, blk 737 29 60

40056 Caroline McKinnon — In Central Land Company's Tract, map filed of record in the office of the Recorder of Alameda Co, w 25 ft of lot 26, blk 739 and imps ... 13 46

BLOCK 740.

40104 Kate Gravatt—Mortgagee's interest, in Cotter Tract, map filed of record in the office of the Recorder of Alameda Co, lot 10 and w 2 ft of lot 11; blk 740... 10 71

40109 C M C Peters—Mortgagee's interest, in Cotter Tract, map filed of record in the office of the Recorder of Alameda Co, lot 14, blk 740. 11 84

40124 Agnes Wigney—In Cotter Tract, map filed of record in the office of the Recorder of Alameda Co, e ½ lot 26, blk 740... 7 79

BLOCK 741.

40144 Jennie L Bridges — In Mitchell Tract, map filed of record in the office of the Recorder of Alameda Co, w 15 ft of lot 17 and lot 18 and e 7½ ft of lot 19, blk 741, and imps... 23 18

40144 Jennie L Bridges—Pers prop 3 23

40168 Jennie L Bridges — In Mitchell Tract, map filed of record in the office of the Recorder of Alameda Co, e 12½ ft of lot 50 and lot 51, blk 741, and imps... 14 27

40174 A Shafron — In Mitchell Tract, map filed of record in the office of the Recorder of Alameda Co, lot 60, blk 741 ... 6 93

40174 A Shafron — In Mitchell Tract, map filed of record in the office of the Recorder of Alameda Co, lot 61, blk 741, and imps... 32 90

BLOCK 742.

40189 David Izette—In Central Land Company's Tract, map filed of record in the office of the Recorder of Alameda Co, pce of ld beg at a pt on the se cor of 38th and Market sts, th s 35 ft by 100 ft deep, e por lot 4, blk M-742, and imps ... 21 67

40191 Sarah C Crow—In Central Land Company's Tract, map filed of record in the office of the Recorder of Alameda Co, e 5 ft of lot 6 and w 25 ft of lot 7, blk M-742, and imps ... 28 19

BLOCK 743.

40245 Caroline M Sturtevant—In Central Land Company's Tract, map filed of record in the office of the Recorder of Alameda Co, lot 13, blk C-743 ... 19 40

40253 W J Mortimer—In Central Land Company's Tract, map filed of record in the office of the Recorder of Alameda Co, e 5 ft lot 7 and w 35 ft of lot 8, blk C-743, and imps ... 6 99

40263 Sarah L Butters—In Central Land Company's Tract, map filed of record in the office of the Recorder of Alameda Co, lot 12, blk C-743, and imps... 45 86

40269 M Franz—In Central Land Company's Tract, map filed of record in the office of the Recorder of Alameda Co, w 16 ft of lots 16 and 17 and e 24 ft of lot 18, blk 743, and imps ... 12 60

BLOCK 744.

40317 J H Schroeder—Pce of ld beg at a pt on the n l of 35th st, 441 ft w fm Telegraph av, th w 40 ft by 120 8-12 ft n, por of blk 744, imps and pers prop... 3 09

BLOCK 745.

40329 E F Beckett—In Pacific Theological Seminary Tract, map filed of record in the office of the Recorder of Alameda Co, lot 1-2, blk 745, and imps ... 32 62

40330 Oakland Bank of Savings—Mortgagee's interest, in Pacific Theological Seminary Tract, map filed of record in the office of the Recorder of Alameda Co, lots 1-2, blk 745 ... 73 08

40385 Bacon Land and Loan Company (a corporation)—Pce of marsh ld bd n by center l of 10th st (if extended e), e by a l 600 ft e fm e l of Fallon st, e by center l of 9th st (if produced e), and w by a l dividing the marsh ld fm the upland saving and excepting therefrom ld in blk 199 ... 1 31

40393 Central Pacific Railroad Company (a corporation)—Tract of ld bd on the n by the ld of the Oakland Water Front Company, on the e by the ld of the Central Pacific Railroad Company's 34-acre pce of ld, on the s by ld of ordinary low tide as the same existed in the year 1852 in the estuary of San Antonio, on the w by th l dividing Tracts "A" and "B" of the city of Oakland ...243 50

40412 Oakland Water Front Company (a corporation)—A tract of ld beg at a pt on the s l of First st, distant thereon 10 ft e fm the w l of Harrison st (if extended s), th w along the s l of 1st st 110 ft, th se to a pt which is the intersection of the e l of Harrison st (if extended s) with a l drawn parallel to and distant 216 ft measured at r a s fm the s l of 1st st, th s along the e l of Harrison st (if extended s) to the l of ordinary low tide in the estuary of San Antonio as same existed in the year 1852, th e along said l of ordinary low tide to its intersection with the w bdy l of the ld of the Central Pacific Railroad Company at the ft of Alice st, th n and parallel with the w l of Alice st and along the w l of the ld of said Central Pacific Railroad Company, to an intersection with the curved w bdy of the land of the said Pacific Railroad Company, th along said curved bdy l in a nw direction to the pt of beg...213 50

BLOCK 3.

40495 Morris Happ—In Higley's map of Clinton, map filed of record in the office of the Recorder of Alameda Co, pce of ld beg at a pt on the se l of 5th av, 70 ft sw from e 9th st, th sw 40 ft by 145 ne, por blk 3, and imps ... 2 12

40495 Morris Happ—Pers prop.... 4 82

BLOCK 5.

40531 W H Lohb—Mortgagee's interest, in Higley's map of Clinton, in resub of blk 4-5 map filed of record in the office of the Recorder of Alameda Co, lot 19 and se ½ of lot 18, blk 5... 4 55

BLOCK 7.

40541 Masonic Fund Association—Higley's Map of Clinton, map filed of record in the office of the Recorder of Alameda Co, sw 90 ft of lots 1 to 4 inc, blk 7, and imps.... 23 56

BLOCK 8.

40564 Mandana E Chase — In Higley's Map of Clinton, map filed of record in the office of the Recorder of Alameda Co, lots 1 to 6, sw 30 ft of lot 19, sw 30 ft of se 5 ft of lot 20, sw 10 ft of lots 21 to 24 and sw 10 ft of nw 20 ft of lot 20, blk 8, and imps ... 19 40

BLOCK 10.

40596 Frances E Williams—In Higley's map of Clinton, map filed of record in the office of the Recorder of Alameda Co, ne 50 ft of lots 1 to 6, blk 10, and imps .... 13 36

40600 William A Williams—In Higley's map of Clinton, map filed of record in the office of the Recorder of Alameda Co, sw 100 ft of lots 5 and 6, blk 10..... 6 17

BLOCK 11.

40617 Claude Schuck—In Higley's map of Clinton, map filed of record in the office of the Recorder of Alameda Co, in Badger's sub of blk 11, lots 8 and 9, blk 11, and imps.. 3 74

40640 Louise Johnson—In Higley's map of Clinton, map filed of record in the office of the Recorder of Alameda Co, in Badger's sub of blk 11, lot 26, blk 11 ... 2 77

BLOCK 17.

40691 Morgan Morgans—In Higley's map of Clinton, map filed of record in the office of the Recorder of Alameda Co, ne 100 ft of lots 23 and 24, blk 17, and imps... 19 03

BLOCK 28.

40694 Luz King—In Higley's map of Clinton, map filed of record in the office of the Recorder of Alameda Co, pce of ld beg at a point on the nw line of Ninth ave, 60 ft ne from Tenth st, th ne 30 ft by 70 ft, nw por blk 18 ... 2 12

40705 Sarah J Williams—In Higley's map of Clinton, map filed of record in the office of the Recorder of Alameda Co, lot 21 and sw 50 ft of lots 22, 23 and 24, blk 18 and imps ... 23 19

BLOCK 19.

40728 Hattie E Miller—In Higley's map of Clinton, map filed of record in the office of the Recorder of Alameda Co, ne 37½ ft of sw 75 ft of lots 1, 2 and 3, blk 19, imps and pers prop ... 2 23

BLOCK 20.

40734 Agnes B Anlin—In Higley's map of Clinton, map filed of record in the office of the Recorder of Alameda Co, ne 100 ft of lots 7 to 12, blk 20, and imps ... 36 41

40737 Albert Rowe—Mortgagee's interest, in Higley's map of Clinton, map filed of record in the office of the Recorder of Alameda Co, sw 50 ft of ne 100 ft of lots 13 to 18, blk 20 ... 11 84

BLOCK 26.

40787 Elizabeth P. Lovell—In Higley's map of Clinton, map filed of record in the office of the Recorder of Alameda Co, entire fractional blk 26 ... 58 01

BLOCK 29.

40816 Benjamin C Northup—In Higley's map of Clinton, map filed of record in the office of the Recorder of Alameda Co, sw 25 ft of lots 1 to 4, blk 29, and imps ... 9 41

BLOCK 30.

40833 A H Tubbs and Chas H Stubbs Company—In Higley's map of Clinton, map filed of record in the office of the Recorder of Alameda Co, lot 15, blk 30... 13 46

BLOCK 31.

40846 A J Barton—In Higley's map of Clinton, map filed of record in the office of the Recorder of Alameda Co, pce of ld beg at the s cor of Fifth ave and e Twelfth st, th se 150 ft by sw 100 ft, por blk 31 ... 52 34

BLOCK 34.

40883 Mary Ann Russell — In Higley's map of Clinton, map filed of record in the office of the Recorder of Alameda Co, ne 25 ft of sw 100 ft of lots 9 to 12, blk 34, imps and pers prop.. 2 23

BLOCK 39.

40981 Harriet A Tay — In Larue's Addition, map filed of record in the office of the Recorder of Alameda Co, pce of ld beg at a point on the sw line of East Twelfth street 125 ft nw from Commerce st, th nw 31 ft by 100 ft sw por blk 63-39... 10 22

BLOCK 40.

40995 H R Lathy—In Larue's Addition, map filed of record in the office of the Recorder of Alameda Co, lot 30, blk 56-40 ... 6 99

40997 Pacific States Saving Loans and Building Co—In Larue's Addition, map filed of record in the office of the Recorder of Alameda Co, lot 31, blk 56-40 ... 8 60

40997 Pacific States Savings Loan and Building Co—In Larue's Addition, map filed of record in the office of the Recorder of Alameda Co, lot 32, blk 56-40... 8 60

BLOCK 54.

41046 William Muller—In Shellmound Tract, map filed of record in the office of the Recorder of Alameda Co, s ½ of lot 1, blk E-54 and imps... 2 12

41046 William Mullen—Pers prop 17 78

BLOCK 55.

41083 F and D S Green—Mortgagee's interest in Shellmound Tract, map filed of record in the office of the Recorder of Alameda Co, pce of ld beg at the nw cor Dennison and Kearney sts, th n 33 4-12 ft by 100 ft w por lot 4, blk C-55... 16 70

41084 Thomas Knightly—In Shellmound Tract, map filed of record in the office of the Recorder of Alameda Co, n ½ of lot 6, blk C-55 and imps ... 11 04

BLOCK 56.

41110 E A McNeill—In Kennedy Tract (s of Railroad ave) resub of blk B, map filed of record in the office of the Recorder of Alameda Co, lot 1, blk B-56 ... 5 79

41110 E A McNeill—In Kennedy Tract (s of Railroad ave), resub of blk B, map filed of record in the office of the Recorder of Alameda Co, s 24, 75-100 ft of lot 2, blk B-56 ... 3 15

41183 Jean Carere—In Camden Twenty-third Ave. Tract, map filed of record in the office of the Recorder of Alameda Co, lot 7, blk A-67 and imps... 4 60

41197 Evelyn V Goulart—In Camden Twenty-third Avenue Tract, map filed of record in the office of the Recorder of Alameda Co, s ½ of lot 31, blk A-67 ... 2 93

BLOCK 71.

41222 James Coffin—In Ford's Addition, map filed of record in the office of the Recorder of Alameda Co, pce of ld beg at a point on dividing line between the Ford tract and the Oakland Harbor tract, 820 ft w from Twenty-third or Park ave as now widened to 80 ft, th w along said dividing line to ne line of U. S. tidal canal reservation, th se along curved line of said canal reservation to a point of beg of said curved line, th se along tangent or straight line of said curved reservation 20 ft, th in a right line ne to stake in center line of Ford street if produced west 620 ft west from said line of Park or 23d ave, th north 212 6-12 ft to pt of beg ... 81 50

BLOCK 76.

41239 Hercules Gas Engine Company—Pce of ld beg at a point on the s line of U. S. Tidal Canal, 290 80-100 ft nw from Park st, thence at right angles southerly 29 42-100 ft, th nw to s line of tidal canal, thence easterly along said s line of tidal canal, 50 ft to pt of beg ... 16 70

41239 Hercules Gas Engine Company—Pce of ld beg at a pt on the s line of U. S. Tidal Canal, 240 80-100 ft nw from Park st, thence along s line of Canal, nw 50 ft, thence at right angles southerly 29 42-100 ft, thence easterly 50 ft, thence northerly 29 25-100 ft to pt of beg ... 16 70

BLOCK 79.

41256 North Alameda Land Co—In North Alameda Tract, resub of blk, map filed of record in the office of the Recorder of Alameda Co, fractl pr of lot 4, blk 25-79 5 36

BLOCK 80.

41274 Eleanor B Gove—In North Alameda Tract, map filed of record in the office of the Recorder of Alameda Co, lots 29 and 30, blk 24-80 ... 5 36

41288 James Gartland—In North Alameda Tract, sub blk 23, map filed of record in the office of the Recorder of Alameda Co, lot 9 and nw 12 ft of 10, blk A-81, and imps ... 6 93

BLOCK 82.

41322 S S Austin—In lands of Lewis, pce of land bounded ne by Knowles and Potter subdivision of Kennedy tract, se by charter line of city of Oakland, sw by blk 23 in North Alameda tract, nw by Twenty-third ave, por blk 82, contg 3 80-100 acres ... 49 91

BLOCK 84.

41337 R Fitkal—In Kennedy tract (Knowles & Potter subdivision) map filed of record in the office of the Recorder of Alameda Co, lot 5, blk J-84 and imps..... 4 55

41840 J Cowell—In Kennedy Tract (Knowles & Potter's sub), lot 8, blk J-84 and imps... 2 12

41343 Sam Pundyk—In Kennedy tract (Knowles & Potter's sub), lots 3 and 4, blk J-84, and imps ... 5 [illegible]

BLOCK 85.

41360 Mary O'Connell—In Kennedy Tract (Knowles & Potter's sub), map filed of record in the office of the recorder of Alameda Co, lots 16 and 17, blk Q-85 4 [illegible]

BLOCK 89.

41425 W M Cooper—In Kennedy Tract (Knowles & Potter's sub), map filed of record in the office of the Recorder of Alameda Co, lot 7, blk C-89 ... 5 [illegible]

41431 John Davidson—In Kennedy Tract (Knowles & Potter's sub), map filed of record in the office of the Recorder of Alameda Co, lot 14, blk C-89... 2 7

41431 John Davidson—In Kennedy Tract (Knowles & Potter's sub), map filed of record in the office of the Recorder of Alameda Co, lot 15, blk C-89 ... 2 7

41431 John Davidson—In Kennedy Tract (Knowles & Potter's sub), map filed of record in the office of the Recorder of Alameda Co, lot 16, blk C-89 ... 2 7

BLOCK 90.

41432 M R Costa—In Kennedy Tract (Knowles & Potter's sub), map filed of record in the office of the Recorder of Alameda Co, ne 25 ft of lots 1-2-3, blk K-90, and imps... 4 55

41437 Rita Ferreira—In Kennedy Tract (Knowles & Potter's sub), map filed of record in the office of the Recorder of Alameda Co, lot 4, blk K-90, and imps ... 2 12

BLOCK 92.

41469 T A Weaver—In Kennedy Tract (Knowles & Potter's sub), map filed of record in the office of the Recorder of Alameda Co, lot 1, blk M-92 ... 36

41469 T A Weaver—In Kennedy Tract (Knowles & Potter's sub), map filed of record in the office of the Recorder of Alameda Co, lot 2, blk M-92 ... 55

41469 T A Weaver—In Kennedy Tract (Knowles & Potter's sub), map filed of record in the office of the Recorder of Alameda Co, lot 3, blk M-92 ... 56

41479 Mary J E Cryan—In Kennedy Tract (Knowles & Potter's sub), map filed of record in the office of the Recorder of Alameda Co, nw ½ lot 20, blk M-92... 93

BLOCK 96.

41538 Rosie Gilishe—In Kennedy Tract (Knowles & Potter's sub), map filed of record in the office of the Recorder of Alameda Co, lot 14, blk G-96, and imps... 66

BLOCK 97.

41550 Marie F Sequeira—In Kennedy Tract (Knowles & Potter's sub), map filed of record in the office of the Recorder of Alameda Co, lot 12, blk F-97, and imps ... 04

41550 Marie F Sequeira—In Kennedy Tract (Knowles & Potter's sub), map filed of record in the office of the Recorder of Alameda Co, s 25 ft lot 7, blk F-97 ... 26

41550 Mario F Sequeira—In Kennedy Tract (Knowles & Potter's sub), map filed of record in the office of the Recorder of Alameda Co, s 25 ft lot 8, blk F-97... 25

41569 Henry Reimers—In Kennedy Tract (Knowles & Potter's sub), map filed of record in the office of the Recorder of Alameda Co, lot 1, blk B-99 ... 15

41569 Henry Reimers—In Kennedy Tract (Knowles & Potter's sub), map filed of record in the office of the Recorder of Alameda Co, lot 2, blk B-99 ... 2 77

BLOCK 101.

41582 Fisher Lumber Company—Mortgagee's interest, pce of ld beg at the pt of intersection of sw l of E 12th st with the w l of Park ave, th nw 160 2-12 ft, sw 207 7-12 ft to right of way of Central Pacific Railroad Company, se 306 7-12 ft, ne 58 ft to Park ave, n 244 9-12 ft to beg, por blk 101 ... 5 58

BLOCK 103.

41595 E A K McNeill—In Kennedy Tract, map filed of record in the office of the Recorder of Alameda Co, nw 87 6-12 ft of lots 19 to 21, blk 4-103 ... 6 70

41595 E A K McNeill—In Kennedy Tract, map filed of record in the office of the Recorder of Alameda Co, se 62 6-12 ft of lots 19 to 21, blk 4-103 ... 1 03

BLOCK 104.

41597 E A K McNeill—In Kennedy Tract, map filed of record in the office of the Recorder of Alameda Co, lot 1, blk 2-104 ... 5 36

41597 E A K McNeill—In Kennedy Tract, map filed of record in the office of the Recorder of Alameda Co, lot 2 blk 2-104 ... 4 55

41597 E A K McNeill—In Kennedy Tract, map filed of record in the office of the Recorder of Alameda Co, lot 3 blk 2-104 ... 4 55

41597 E A K McNeill—In Kennedy Tract, map filed of record in the office of the Recorder of Alameda Co, lot 21, blk 2-104 ... 6 98

41597 E A K McNeill—In Kennedy Tract, map filed of record in the office of the Recorder of Alameda Co, lots 22-23, blk 2-104 ... 13 46

41597 E A K McNeill—In Kennedy Tract, map filed of record in the office of the Recorder of Alameda Co, lot 24 blk 2-104 ... 11 81

BLOCK 109.

41631 B D Viles—In Freeman's map of San Antonio, map filed of record in the office of the Recorder of Alameda Co, lot 4 blk 9-109 ... 3 53

41631 B D Viles—In Freeman's map of San Antonio, map filed of record in the office of the Recorder of Alameda Co, lot 5, blk 9-109 ... 3 52

41631 B D Viles—In Freeman's map of San Antonio, map filed of record in the office of the Recorder of Alameda Co, lot 6, blk 9-109 ... 3 53

41636 Henrietta Brand—In Freeman's map of San Antonio, map filed of record in the office of the Recorder of Alameda Co, nw ½ lot 1[illegible] blk 9-109 ... 3 74

41636 Henrietta Brand—In Freeman's map of San Antonio, map filed of record in the office of the Recorder of Alameda Co, lot 16, blk 109 ... 6 95

41636 Henrietta Brand—In Freeman's map of San Antonio, map filed of record in the office of the Recorder of Alameda Co, lot 17, blk 109 ... 6 95

BLOCK 111.

41657 Bay Side Manufacturing Company—In Freeman's map of San Antonio, map filed of record in the office of the Recorder of Alameda Co, lots 7-8-9-10, blk 11-111, imps and pers prop ... 5 68

41658 W F Boardman—Mortgagee's interest in Freeman's map of San Antonio, map filed of record in the office of the Recorder of Alameda Co, lots 7-8-9-10, blk 11-111, and imps ... 17 14

BLOCK 115.

41707 Brooklyn Fire Department No. 1—Mortgagee's interest, pce of ld beg at a pt on the nw l of 15th ave 60 ft nw fm E-14th st, th sw 40 ft by 75 ft nw, por lots 5-6-7, blk 15-115 ... 13 46

BLOCK 117.

41742 Oakland Bank of Savings—Mortgagee's interest in Higley's map of Clinton, map filed of record in the office of the Recorder of Alameda Co, lot 16, blk 4-117, and imps ... 26 42

BLOCK 119.

41773 John L Roundy—In Higley's map of Clinton, map filed of record in the office of the Recorder of Alameda Co, ne 90 ft of lots 23-24, blk 4-119, and imps ... 11 84

41773 John L Roundy—Pers prop 2 23

BLOCK 120.

41780 Johanna M Reed—In Higley's map of Clinton, map filed of record in the office of the Recorder of Alameda Co, sw 40 ft of lots 22-23-24, blk 43-120, and imps..... 3 [illegible]

BLOCK 122.

41805 Mattie M Martin—In Higley's map of Clinton, map filed of record in the office of the Recorder of Alameda Co, sw 100 ft of lots 1-2, blk 45-122, and imps ... 30 [illegible]

BLOCK 125.

41827 Joseph S Scott—In Higley's map of Clinton, map filed of record in the office of the Recorder of Alameda Co, pce of ld beg at a pt on the sw l of E-14th st 145 ft nw fm 5th ave, th nw 37 6-12 ft, sw 145 ft, se 32 6-12 ft, ne 45 ft, e 5 ft, ne 100 ft to beg, por blk 48-125, imps and pers prop ... 2 [illegible]

41828 L M Zahn—Mortgagee's interest in Higley's map of Clinton, map filed of record in the office of the Recorder of Alameda Co, pce of ld beg at a pt on the sw l of E-14th st 145 ft nw fm 5th ave, th nw 37 6-12 ft, sw 145 ft, se 32 6-12 ft, ne 45 ft, e 5 ft, ne 100 ft to beg, por blk 48-125, and imps ... 39 [illegible]

BLOCK 125.

41837 George Roeth—Mortgagee's interest in Higley's map of Clinton, map filed of record in the office of the Recorder of Alameda Co, pce of ld beg at a pt on the ne l of E 12th st 150 ft se fm 4th ave, th se 37 6-12 ft by 100 ft ne, por blk 48-125... 18 [illegible]

41847 Melissa Chadbourne — In Higley's map of Clinton, map filed of record in the office of the Recorder of Alameda Co, pce of ld beg at pt on the sw l of E 14th st 220 ft nw fm 5th ave, th nw 37 6-12 ft by 100 ft sw, por blk 48-126, imps and pers prop... 2 [illegible]

BLOCK 127.

41872 William B McCorley—In Higley's map of Clinton, map filed of record in the office of the Recorder of Alameda Co, pce of ld beg at pt on the nw l of 3rd ave 100 ft ne fm E 12th st, th ne 50 ft by 150 ft nw, por blk 50-127, and imps... 15 [illegible]

41872 William B McCorley—Pers prop ... 5 [illegible]

BLOCK 129.

41902 Kate Deasy—In Alameda Land Company revised map of blk 152, map filed of record in the office of the Recorder of Alameda Co, sw 25 ft of lot 13 and ne 25 ft of lot 14, blk 152-129, and imps ... 5 [illegible]

41922 Richmond Davis—In Alameda Land Company revised map of blk 152, map filed of record in the office of the Recorder of Alameda Co, lot 35 and e 15 ft of lot 34, blk 152-129, and imps.... 34 [illegible]

BLOCK 130.

41930 D F Belden — In Higley's map of Clinton, map filed of record in the office of the Recorder of Alameda Co, pce of ld beg at the w cor of 2nd ave and E 15th st, th sw 57 ft by 100 ft deep nw, por blk 52-130, and imps.... 24 [illegible]

BLOCK 140.

42082 Economy Building and Loan Association — Mortgagee's interest in Higley's map of Clinton, map filed of record in the office of the Recorder of Alameda Co, pce of ld beg at a pt on the se l of 11th ave 166 2-12 ft sw fm E 15th st, th sw 21 10-12 ft by 60 ft se, por blk 62-140 3 74

BLOCK 142.

42097 Dollie C Jones—In Higley's map of Clinton, map filed of record in the office of the Recorder of Alameda Co, pce of ld beg at a pt on the n l of E 14th st 181 21-100 ft e fm 13th ave, the e 50 86-100 ft ne, 50 90-100 ft nw parallel with E 15th st, 87 64-100 ft to a pt distant 147 26-100 ft se fm 13th ave, s 67 30-100 ft to beg, por blk 64-142, and imps ... 11 02

42097 Dollie C Jones—Pers prop. 2 23

42100 William Mann—In Higley's Map of Clinton, map filed of record in the office of the Recorder of Alameda Co, pce of ld beg at a pt on the w l of E 15th st 100 ft se fm 13th ave, th se 10 ft by 75 ft sw, por blk 64-142... 2 93

BLOCK 144.

42122 Jennie T Sugrue—In Freeman's map of San Antonio, map filed of record in the office of the Recorder of Alameda Co, sw 50 ft of lots 13, 14, 15, blk 17-144, and imps ... 5 04

42125 Andrew Connelly—In Freeman's map of San Antonio, map filed of record in the office of the Recorder of Alameda Co, lot 16 and se 12½ ft of lot 17, blk 17-144, imps and pers prop.... 4 82

42126 F H Garcia—Mortgagee's interest in Freeman's map of San Antonio, map filed of record in the office of the Recorder of Alameda Co, lot 16 and se 12½ ft of lot 17, blk 17-144 ... 33 71

BLOCK 145.

42140 Frank J Vincent—In Freeman's map of San Antonio, map filed of record in the office of the Recorder of Alameda Co, lot 21, blk 18-145, and imps... 2 39

42141 Joseph Vincent — Mortgagee's interest in Freeman's map of San Anotnio, map filed of record in the office of the Recorder of Alameda Co, lot 22, blk 18-145 ... 2 77

BLOCK 147.

42160 Maria R Lobao—In Freeman's map of San Antonio, map filed of record in the office of the Recorder of Alameda Co, lot 17, blk 20-147, and imps ... 2 39

BLOCK 148.

42181 A J Marshall, in Freeman's map of San Antonio, map filed of record in the office of the Recorder of Alameda Co, lot 3, blk 21-148, and imps ... 8 60

42183 L Welter—Mortgagee's interest in Freeman's map of San Antonio, map filed of record in the office of the Recorder of Alameda Co, lots 10, 11, 12, blk 21-148.... 23 18

BLOCK 152.

42243 William A Boscow—In Cannon Tract, map filed of record in the office of the Recorder of Alameda Co, pce of ld beg at a pt on the sw l of E 15th st 257 4-12 ft nw fm 23rd ave, th nw 25 ft by 150 ft sw, por blk 152, and imps ... 9 [illegible]

42248—Anna L Peterson—In Cannon Tract, map filed of record in the office of the Recorder of Alameda Co, pce of ld beg at a pt on the ne l of E 14th st 207 ft nw fm 23rd ave, th nw 50 ft by 150 ft ne, por blk 152... 8 60

BLOCK 156.

42286—Legallett—Mortgagee's interest in Fountainbleau Tract, map filed of record in the office of the Recorder of Alameda Co, lots 1, 2, 3, 4 and sw 42 6-12 ft of lots 5 to 8, blk 2-156... 45 [illegible]

BLOCK 159.

42300 Margaretha Bleydon—Mortgagee's interest in Cannon Tract, map filed of record in the office of the Recorder of Alameda Co, pce of ld beg at the pt of intersection of sw line of Old County Road with the nw line of 23rd ave, th sw 50 ft, nw 150 ft, ne 26 2-12 ft, se 153 5¼-12 ft to beg, por blk 159... 24 [illegible]

42377—T B Holmes—In Cannon Tract, map filed of record in the office of the Recorder of Alameda Co, pce of ld beg at the pt of intersection of nw l of 23rd ave with the ne l of E 15th st, th ne 50 ft by 150 ft nw, por blk 159, imps and pers prop. 11 76

BLOCK 166

42521 Anna C McCormack — In Freeman's Map of San Antonio, map filed of record in the office of the Recorder of Alameda Co, nw 35 ft of lots 22, 23, 24, blk 29-166.. 10 [illegible]

BLOCK 169

42587 Joseph S Amarle — In Higley's map of Clinton, map filed of record in the office of the Recorder of Alameda Co, lots 6-7, blk 65-169 and imps ... 5 [illegible]

42546 A Agrella — In Higley's Map of Clinton, map filed of record in the office of the Recorder of Alameda Co, pce of ld beg at a point on the n w l of Commerce st 75 ft w from e 18th st: th s w 27 6-12 ft by 84 ft n w por lots 15 to 18 por blk 86-189 and imps .... 9 41

BLOCK 172

42596 Ingo O Biu — In Higley's Map of Clinton, map filed of record in the office of the Recorder of Alameda Co, pce of ld beg at a point on the s e l of 10th ave 75 ft s w fm e 16th st, th s w 37½ ft by 100 ft s e por lots 21 to 24, blk 69-172 and imps .... 8 74

BLOCK 179

42669 Lucy M Skelton — In Higley's Map of Clinton, map filed of record in the office of the Recorder of Alameda Co, n e 50 ft of lots 7 to 12, blk 75-179 and imps.. 14 87

BLOCK 185

42708 Mary E Staton — In Higley's Map of Clinton, map filed of record in the office of the Recorder of Alameda Co, n e 120 ft of lots 17-18, blk 81-185 and imps .... 20 10

BLOCK 187

42730 Julius A Bohn — In Higley's Map of Clinton, map filed of record in the office of the Recorder of Alameda Co, pce of ld beg at a point on the n w l of 7th ave 75 ft n e from e 16th st: th n e 75 ft by 145 ft n w por lots 7 to 12, blk 83-187 and imps .... 68 55

42730 Julius A Bohn — Pers prop .... 7 41

42732 Julius A Bohn — In Higley's Map of Clinton, map filed of record in the office of the Recorder of Alameda Co, s e 37 6-12 ft of lots 13 to 18, blk 83-187 .... 14 27

BLOCK 189

42768 George Wheaton — In Higley's Map of Clinton, map filed of record in the office of the Recorder of Alameda Co, lot 17, blk 85-189.... 3 91

BLOCK 190

42786 J A Rickitts — In Higley's Map of Clinton, map filed of record in the office of the Recorder of Alameda Co, pce of ld beg at a point on the n w l of 10th ave 75 ft s w from E 17th st: th s w 37 ft by 150 ft n w por lots 13 to 18 blk 86-190 and imps .... 4 55

42786 J A Rickitts — Pers prop 13 46

BLOCK 191

42809 F P Phillips — In Higley's Map of Clinton, map filed of record in the office of the Recorder of Alameda Co, pce of ld beg at a point on the n w l of 11th ave 35 ft s w from E 17th st: th s w 40 ft by 110 ft n w por lots 13 to 17 blk 87-191 and imps .... 28 04

24823 Bay Shore Lumber Company—Morogagees' interest in Higley's Map of Clinton, map filed of record in the office of the Recorder of Alameda Co, pce of ld beg at a point on the s w l of E 17th st 110 ft n w from 11th ave th: n w 40 ft by 110 ft s w por lots 17-18, blk 87-191 .... 3 74

BLOCK 193.

42852 Caroline Lisker — In Higley's Map of Clinton, map filed of record in the office of the record of Alameda Co, pce of ld beg at a point on the e l of E 16th st 152 ft n from 13th ave: th n w 48 ft n e 180 ft s e 50 ft s w 30 ft, n w 2 ft, s w 120 ft por lots 5-6, blk 89-193, and imps .... 8 00

42864 Caroline Lisker — In Higley's Map of Clinton, map filed of record in the office of the Recorder of Alameda Co, pce of ld beg at a point on the e l of E 16th st at 120 ft n w from 13th ave: th n w 32 ft by 120 ft n e por lots 7-8, blk 89-193 and imps .... 11 47

BLOCK 197

42919 John Felipe—In Freeman's Map of San Antonio, map filed of record in the office of the Recorder of Alameda Co, s w 70 ft of lots 13 to 16, blk 34-197 and imps... 10 33

42919 John Felipe — In Freeman's Map of San Antonio, map filed of record in the office of the Recorder of Alameda Co, lot 17, blk 34-197.... 3 14

42919 John Felipe—In Freeman's Map of San Antonio, map filed of record in the office of the Recorder of Alameda Co, lot 18, blk 34-197 and imps .... 8 82

42920 Mary E Hoffman — In Freeman's Map of San Antonio, map filed of record in the office of the Recorder of Alameda Co, lot 19, blk 34-197 .... 6 17

42920 Mary E Hoffman — In Freeman's Map of San Antonio, map filed of record in the office of the Recorder of Alameda Co, lot 20, blk 34-197 .... 6 17

42920 Mary E Hoffman — In Freeman's Map of San Antonio, map filed of record in the office of the Recorder of Alameda Co, lot 21, blk 34-197 .... 6 17

BLOCK 204

43007 H McShaw — In Map of Re-subdivision of the Corley Tract, map filed of record in the office of the Recorder of Alameda Co, n e 100 ft of lot 23, blk 204, imps and pers prop .... 8 96

43064 M O Anderson — In Fifty Associates Tract, map filed of record in the office of the Recordetr of Alameda Co, pce of ld beg at a point on the n l of E 15th st, 44 52-100 ft s w from intersection of s e l of Fifty Associates Tract, with said n e l of E 16th st: th n w 40 52-100 ft n e 157 11-12 ft s e 37 6-12 ft s w and parallel with 24th ave, to beg por blk L-204 and imps.... 12 98

BLOCK 206

43089 Bertel H Schmidt—In Fifty Associates Tract, map filed of record in the office of the Recorder of Alameda Co, n w 14 ft of lot 1, blk B-206, imps and pers prop .... 2 23

43106 Annie Jeffress — In Fifty Associates Tract, map filed of record in the office of the Recorder of Alameda Co, pce of ld beg at intersection of s w l of E 19th st with n w l of 23d ave: th s w 60 ft by 120 ft n w por blk B 206, imps and pers prop .... 2 23

43108 Annie Jeffress — In Fifty Associates Tract, map filed of record in the office of the Recorder of Alameda Co, pce of ld beg at a point on the s w l of E 19th st, 120 ft n w from 23d ave: th n w 80 ft by 100 ft s w por blk B 206, and imps.. 2 93

BLOCK 207

43116 M H Crosby — In Freeman's Map of San Antonio, map filed of record in the office of the Recorder of Alameda Co, n e ½ of lot 2, blk 64-207 .... 2 01

43116 M H Crosby — In Freeman's Map of San Antonio map filed of record in the office of the Recorder of Alameda Co, n w 20 6-12 ft of lot 8, blk 64-207 and imps .... 10 33

43119 C E Davis — In Freeman's Map of San Antonio, map filed of record in the office of the Recorder of Alameda Co, pce of ld beg at a point on the n e l of E 17th st 225 ft s e from 22d ave: th se 37 ft by 150 ft ne, por blk 64-207 .... 5 04

43120 Leah F. Mott — In Freeman's Map of San Antonio, map filed of record in the office of the Recorder of Alameda Co, lot 17. blk 64-207 .... 6 17

43120 Leah F Mott — In Freeman's Map of San Antonio, map filed of record in the office of the Recorder of Alameda Co, lot 18, blk 64-207 .... 7 70

BLOCK 208

43141 Manuel Franco—In Freeman's Map of San Antonio, map filed of record in the office of the Recorder of Alameda Co, lots 15-16, blk 38-208 and imps .... 5 36

BLOCK 209.

43154 Sarah A Broderick—In Freeman's map of San Antonio, map filed of record in the office of the Recorder of Alameda Co, pce of ld beg at a pt on the nw l of 21st ave 40 ft sw fm E 19th st th sw 30 ft by 100 ft nw por lot 13 to 16 blk 39-209; also in Freeman's map of San Antonio, map filed of record in the office of the Recorder of Alameda Co, ne 40 ft of lot 13 to 16 blk 39-209.... 11 03

BLOCK 210.

43162 R M Rutherford—In Freeman's map of San Antonio, map filed of record in the office of the Recorder of Alameda Co, sw 100 ft of lot 10-12, blk 40-210, and imps.... 16 38

43168 Thomas M Gardiner—In Freeman's map of San Antonio, map filed of record in the office of the Recorder of Alameda Co, lots 18-19, blk 40-210.... 7 79

BLOCK 212.

43182 M J Dakin—In Freeman's map of San Antonio, map filed of record in the office of the Recorder of Alameda Co, ne 80 ft of lots 1 to 4, blk 42-212 and imps.... 51 28

43194 Lupe-Noe and Vista Macy—In Freeman's map of San Antonio, map filed of record in the office of the Recorder of Alameda Co, ne 70 ft of lots 19 to 21, blk 42-212 and imps 4 23

43196—Lupe-Noe and Vista Macy—In Freeman's map of San Antonio, map filed of record in the office of the Recorder of Alameda Co, sw 70 ft of lot 19. blk 42-212 .... 2 39

BLOCK 218.

43304 F B Berling et al.—In Higley's map of Clinton, map filed of record in the office of the Recorder of Alameda Co, pce of ld beg at a pt on the nw l of 9th ave 50 ft ne fm e 17th st th ne 50 ft by 115 ft nw por blk 96-218 and imps .... 2 12

BLOCK 221.

43331 Sarah L Melvin—In Higley's map of Clinton, map filed of record in the office of the Recorder of Alameda Co, ne 50 ft of lot 7 to 13, blk 99-221 and imps .... 7 79

43341 William L Rees—In Higley's map of Clinton, map filed of record in the office of the Recorder of Alameda Co, pce of ld beg at a point on the se l of 5th ave 50 ft sw fm E 18th st the sw 40 ft by 130 ft se por blk 99-221 imps and pers prop.... 2 23

BLOCK 224.

43373 F M Blodgett—In Peralta Heights, map filed of record in the office of the recorder of Alameda Co, se 45 ft of lot 3, blk B-224 and imps.... 2 93

43375 F J Taylor—Mortgagee's Interest, in Peralta Heights, map filed of record in the office of the Recorder of Alameda Co, se 45 ft of lot 3, blk B-224.... 2 12

43380 Elisha C Pendleton—In Peralta Heights, map filed of record in the office of the Recorder of Alameda Co, se 10 ft of lot 18 blk B-224 and imps .... 2 93

43389 Elisha C Pendleton—Pers prop .... 2 23

43397 Frank J Taylor—In Peralta Heights, map filed of record in the office of the Recorder of Alameda Co, nw 37 6-12 ft of lot 20, blk B-224 imps and pers prop.... 3 00

BLOCK 225.

43400 Charles G Hardy—In Peralta Heights, map filed of record in the office of the Recorder of Alameda Co, lot 3, blk A-225 imps and pers prop... 3 96

43412 John Ferrin—In Peralta Heights, map filed of record in the office of the Recorder of Alameda Co, s 84 69-100 ft of N 63½ ft of lot 7, blk A-225, and imps.... 30 74

BLOCK 226.

43428 Jennie W Kinney—In Peralta Heights, map filed of record in the office of the Recorder of Alameda Co, lot 8, blk F-226 and imps .... 3 45

BLOCK 227.

43439 Henrietta Charlers—In Peralta Heights, map filed of record in the office of the Recorder of Alameda Co, sub of lot 1, lot 2, blk E-227 .... 11 84

43440 J N Miller Jr—In Peralta Heights, map filed of record in the office of the Recorder of Alameda Co, sub of lot 1, lot 3, blk E-227, imps and pers prop .... 3 06

43450 W H Davis—Mortgagee's interest in Peralta Heights, map filed of record in the office of the Recorder of Alameda Co, lot 6, blk F-227 .... 25 61

BLOCK 228.

43492 Charles S Taylor—In Peralta Heights, map filed of record in the office of the Recorder of Alameda Co, e 5 ft of lot 9 and w 30 ft of lot 10, blk D-228, and imps. 39 38

43499 Delia F Hayes—In Peralta Heights, map filed of record in the office of the Recorder of Alameda Co, lots 13-14, blk D-228 .... 14 27

43520 Alice J Todd, — In Peralta Heights, map filed of record in the office of the Recorder of Alameda Co, lot 24, blk D-228 imps and pers prop 3 00

43521 H E Morris—Mortgagee's interest in Peralta Heights, map filed of record in the office of the Recorder of Alameda Co, lot 24, blk D-228 .... 53 58

BLOCK 229.

43528 C E Powning—In Peralta Heights map filed of record in the office of the Recorder of Alameda Co, e ½ lot 16, blk C-229, imps and pers prop .... 3 96

BLOCK 230.

43547 Amy J Werner—In Higley's map of Clinton, map filed of record in the office of the Recorder of Alameda Co, lot 19, blk 103-230, and imps .... 11 84

43550 Anna J Gilson—Mortgagee's interest in Higley's map of Clinton, map filed of record in the office of the Recorder of Alameda Co, sw 37 ft of ne 63 ft of lots 13 to 16, blk 103-230.... 12 60

43552 State Savings Band, mortgagee's interest in Higley's map of Clinton, map filed of record in the office of the Recorder of Alameda Co, pce of ld beg at a pt on the se l of 4th ave 50 ft sw fm E 19th st, th sw 50 ft by 125 ft deep se, por blk 103-230 .... 12 60

BLOCK 231

43561 [illegible] W Austin—Mortgagee's interest in Higley's map of Clinton map filed of record in the office of the Recorder of Alameda Co, pce of ld beg at a pt on the ne l of E 18th st, 83 ft nw fm 6th ave, th nw 31 ft by 100 ft ne, por blk 104-231 .... 2 33

BLOCK 235.

43591 H B Huntington et al—Mortgagee's interest in Higley's map of Clinton, map filed of record in the office of the Recorder of Alameda Co, pce of ld beg at a pt on the se l of 8th ave, 25 ft ne fm E 18th st, th ne 25 ft by 100 ft se, por blk 107-234.... 24 80

43622 State Savings Bank—Mortgagee's interest in Higley's map of Clinton, map filed of record in the office of the Recorder of Alameda Co, sw 100 ft of lot 1 and nw 7 ft of sw 100 ft of lot 2, blk 108-235 .... 10 22

43627 Frank D Beal—In Higley's map of Clinton, map filed of record in the office of the Recorder of Alameda Co, pce of ld beg at a pt on the se l of 9th ave 66 8-12 ft sw fm 19th st, th sw 33 4-12 ft by 100 ft se, por of lots 21 to 24 blk 109-235 and imps 2 12

43627 Frank D Beal—Pers prop... 3 09

BLOCK 236

43639 H O Perry—In Higley's map of Clinton, map filed of record in the office of the Recorder of Alameda Co, pce of ld beg at a pt on the se l of 10th ave 92 ft sw fm E 19th st th sw 58 ft se 150 ft, ne 50 ft, nw 35 ft, ne 10 ft, nw115 ft to beg, por lts 19 to 24, blk 109-236, and imps .... 22 43

BLOCK 238.

43650 James and G E Slaughter—In Higley's map of Clinton, map filed of record in the office of the Recorder of Alameda Co, pce of ld beg at the e cor of 12th av and E-18th st, th se 80 ft by 106 ft deep, ne por blk 111-238, and imps.. 4 66

43672 Carlton L Eldridge—In Higley's map of Clinton, map filed of record in the office of the Recorder of Alameda Co, pce of ld beg at a pt on the sw l of E-19th st, 90 ft nw fm 18th ave, th nw 25 ft by 68¾ ft sw, por blk 111-238, and imps.... 6 17

43675 Unknown Owners—In Higley's map of Clinton, map filed of record in the office of the Recorder of Alameda Co, pce of ld beg at a pt on the se l of 12th av, 150 ft ne fm 18th st, th ne 15 ft, sw 120 ft, sw 15 ft, th 120 ft to pt of beg, por blk 111-238 .... 4 55

BLOCK 239.

43677 Daniel A Gronberg—In Higley's map of Clinton, map filed of record in the office of the Recorder of Alameda Co, pce of ld beg at a pt on the se l of 13th ave, 40 ft ne fm E-18th st, th ne 50 ft by 100 ft se, por blk 112-239, and imps.... 5 42

BLOCK 241.

43699 Oakland Bank of Savings—Mortgagee's interest in Freeman's map of San Antonio, map filed of record in the office of the Recorder of Alameda Co, lots 10-11-12, blk 46-241 .... 5 36

BLOCK 242.

43705 Charlotte H Elliott — In Freeman's map of San Antonio, map filed of record in the office of the Recorder of Alameda Co, lot 6, blk 46-242, and imps.... 12 60

43705 Charlotte H Elliott — In Freeman's map of San Antonio, map filed of record in the office of the Recorder of Alameda Co, lot 6, blk 46-242 .... 3 52

BLOCK 245.

43720 Mariana Soares—In Freeman's map of San Antonio, map filed of record in the office of the Recorder of Alameda Co, lot 6, blk 49-245, and imps.... 10 33

43737 John W McMillan—Mortgagee's interest, in Freeman's map of San Antonio, map filed of record in the office of the Recorder of Alameda Co, ne 28 ft of lots 21 to 24, blk 49-245.... 6 17

43739 Lourenza Pimentel — In Freeman's map of San Antonio, map filed of record in the office of the Recorder of Alameda Co, ne 85 ft of sw 70 ft of lots 13 to 16, blk 49-245, imps and pers prop. 2 28

BLOCK 248.

42776 Eugene Johnson—In Fifty Associates Tract, map filed of record in the office of the Recorder of Alameda Co, lot 7, blk C-248, and imps.... 9 95

BLOCK 249.

43780 Oakland Home Company—In Fifty Associates Tract, map filed of record in the office of the Recorder of Alameda Co, sw ½ of lot 2 blk I-249, and imps.... 12 98

BLOCK 252.

43872 A R Derge—In Freeman's map of San Antonio, map filed of record in the office of the Recorder of Alameda Co, ne 40 ft of lots 1-2-3, blk 66-252 .... 5 86

BLOCK 253.

43891 Theresa Borge—In Freeman's map of San Antonio, map filed of record in the office of the Recorder of Alameda Co, lot 4, blk 51-253 .... 2 39

43891 Theresa Borge—In Freeman's map of San Antonio, map filed of record in the office of the Recorder of Alameda Co, lot 5, blk 51-253, and imps.... 6 17

BLOCK 254.

43913 Nils Lundblod—In Freeman's map of San Antonio, map filed of record in the office of the Recorder of Alameda Co, lot 3, blk 52-254 .... 2 39

BLOCK 255.

43919 Antone C Avelar—In Freeman's map of San Antonio, redlv of por of blk, map filed of record in the office of the Recorder of Alameda Co, lot 5, blk 53-255, and imps.... 4 28

43923 R C Peach—In Freeman's redlv of por blk 53, map of San Antonio, map filed of record in the office of the Recorder of Alameda Co, lot 10, blk 53-255, and imps .... 17 51

43927 M C Avelar—In Freeman's map of San Antonio, map redlv of por blk 53, filed of record in the office of the Recorder of Alameda Co, lot 14, blk 53-255, and imps .... 3 14

BLOCK 256.

43949 F S Morsman—In Freeman's map of San Antonio, resub of blk, map filed of record in the office of the Recorder of Alameda Co, lot 12, blk 54-256 .... 6 17

BLOCK 257.

43959 Christine J Cameron — In Freeman's map of San Antonio, map filed of record in the office of the Recorder of Alameda Co, lots 13-14 and se 15 ft of lot 15, blk 55-257 .... 2 17

43963 George Flood—In Freeman's map of San Antonio, map filed of record in the office of the Recorder of Alameda Co, lots 19-20, blk 55-257, and imps .... 5 36

BLOCK 258.

43970 Stephen A Norman—In Freeman's map of San Antonio, map filed of record in the office of the Recorder of Alameda Co, lot 1, blk 56-258 .... 2 39

43970 Stephen A Norman—In Freeman's map of San Antonio map filed of record in the office of the Recorder of Alameda Co, lot 6, blk 56-258 2 39

43970 Stephen A Norman—In Freeman's map of San Antonio, map filed of record in the office of the Recorder of Alameda Co, lot 7, blk 56-258 2 39

43970 Stephen A Norman—In Freeman's map of San Antonio, map filed of record in the office of the Recorder of Alameda Co, nw 11 ft of lot 8 blk 56-258 .... 1 26

43970 Stephen A Norman—In Freeman's map of San Antonio, map filed of record in the office of the Recorder o' Alameda Co, se 14 ft of lot 8, blk 56-258 .... 1 63

BLOCK 259.

43980 Caroline Luble—In Freeman's map of San Antonio, map filed of record in the office of the Recorder of Alameda Co, fractional lots 8 to 12, blk 57-259 .... 5 80

43983 W H Brown—Mortgagee's interest, in Higley's map of Clinton, map filed of record in the office of the Recorder of Alameda Co, pce of ld beg at a pt on the se l of Commerce st, 115 ft ne fm E-20th st, th ne 185 ft, se 51 5-10 ft to the l bet Clinton and San Antonio, th s to E-20th st, th nw 56 5-10 ft, ne 115 ft, n 62 5-12 ft to pt of beg, por blk 123-159... 6 37

BLOCK 261.

44000 R Percy Wright—In Higleys' map of Clinton, map filed of record in the office of the Recorder of Alameda Co, pce of ld beg at a pt on the sw l of E-20th st, 185 ft se fm 13th av th se 49 ft by 225 ft sw, por blk 113-261.... 8 60

BLOCK 265.

44043 J R L Jones—In Higley's map of Clinton, map filed of record in the office of the Recorder of Alameda Co, sw 50 ft of lots 9 to 12 and se 20 ft of sw 50 ft of lot 8, blk 115-265, and imps.... 3 74

44043 J R L Jones—Pers prop.... 2 23

BLOCK 267.

44069 David T Gardiner—In Higley's map of Clinton, map filed of record in the office of the Recorder of Alameda Co, pce of ld beg at a pt on the nw l of 11th av, 86 ft sw fm E-21st st, th sw 32 ft by 150 ft nw, por blk 126-267 7 79

BLOCK 270.

44103 Myron Whitaker—In Higley's map of Clinton, map filed of record in the office of the Recorder of Alameda Co, se 15 ft of sw 80 ft of lot 8 and sw 80 ft of lots 9-10-11-12, blk 118-270, and imps .... 3 74

44104 Real Estate Security Company—Mortgagee's interest in Higley's map of Clinton, map filed of record in the office of the Recorder of Alameda Co, se 15 ft of sw 80 ft of lot 8 and sw 80 ft of lots 9, 10, 11, 12, blk 118-270 .... 12 60

BLOCK 271.

44116 Robert Mott—In Higley's map of Clinton, map filed of record in the office of the Recorder of Alameda Co, Pce of ld beg at a pt on the ne l of East Twentieth st, 104 6-10 ft se from Eigth ave, th se 30 ft by 150 ft, ne por blk 125-271, and imps .... 12 65

44121 M C Jones—In Higley's map of Clinton, map filed of record in the office of the Recorder of Alameda Co, pce of ld beg at the w cor of Ninth avenue and East Twenty-first st, th sw 100 ft by 150 ft, nw por blk 125-271, and imps .... 41 00

BLOCK 272.

44142 Lutilla B Fillmore—In Higley's map of Clinton, map filed of record in the office of the Recorder of Alameda Co, pce of ld beg at a point on the se l of Seventh ave, 100 ft sw from East Twenty-first st, th sw 50 ft by 100 ft, se por blk 125-272, and imps.... 16 08

BLOCK 280.

44197 Mrs. Catherine Stewart—In Higley's map of Clinton, map filed of record in the office of the Recorder of Alameda Co, se 300 ft of blk 133-280, and imps.... 89 71

BLOCK 285.

44274 Lysander Washburn—In Higley's map of Clinton, map filed of record in the office of the Recorder of Alameda Co, pce of ld beg at a pt on the ne l of East 21st st 100 ft se from 11th ave, th se 50 ft by 150 ft, ne por blk 130-285, imps and pers prop .... 2 23

BLOCK 290.

44329 Kanela C Teeple—In map of lots in Brooklyn, map filed of record in the office of the Recorder of Alameda Co, ne 105 ft of lots 1, 2, 3, and ne 105 ft of nw 11 3-12 ft of lot 4, blk 68-290 .... 5 80

44330 E E Rinehart—Mortgagee's interest in map of lots in Brooklyn, map filed of record in the office of the Recorder of Alameda Co, ne 105 ft of lots 1, 2, 3 and ne 105 ft of nw 11 3-12 ft of lot 4, blk 68-290 .... 3 74

44357 Kaneta C Teeple, in map of lots in Brooklyn, map filed of record in the office of the Recorder of Alameda Co, lots 48, 49, 50, blk 68-290, and imps .... 8 44

BLOCK 291.

44363 A J Foster—In map of lots in Brooklyn, map filed of record in the office of the Recorder of Alameda Co, sw 15 ft of lot 2 and ne 15 ft of lot 3, blk 67-291 and imps .... 11 84

44363 A J Foster—Pers prop.... 2 23

44403 Augusta Johnson—In Fifty Associates Tract, map filed of record in the office of the Recorder of Alameda Co, ne 33 ft of lot 4, blk E-291, and imps .... 9 95

BLOCK 292.

44424 Mollie Dobson—In Fifty Associates Tract, map filed of record in the office of the Recorder of Alameda Co, pce of ld beg at a pt on the ne l of E 21st st, 266 9½-12 ft se from 23d ave, th. se 50 ft by 150 ft, ne por blk G-292, and imps .... 12 22

44428 Jessie C Styles—In Fifty Associates Tract, map filed of record in the office of the Recorder of Alameda Co, pce of ld beg at a pt on the ne line of East 21st st, 218 10-12 ft nw from 24th ave, th nw 50 ft by 150 ft, ne por blk G-292., 5 42

44444 F Grismore and Forrest Grismore—an undivided 1-3 int in Fifty Associates Tract, map filed of record in the office of Recorder of Alameda Co, nw 50 ft of lot 12, blk G-292. and imps 5 80

BLOCK 293.

44470 R P Whigham—In Fifty Associates Tract, map filed of record in the office of the Recorder of Alameda Co, pce of ld beg at a pt on the sw l of E 23d st, 454 ft se from 24th ave, th se 30 ft by 115 ft. sw por blk N-293. and imps .... 15 89

BLOCK 295.

44500 Anastasia W Gadsky—In Latham Terrace, map filed of record in the office of the Recorder of Alameda Co, lot 3, blk H-295, and imps 3 74

44506 Harold F Mills—In Latham Terrace, map filed of record in the office of the Recorder of Alameda Co, lot 7, blk H-295, imps and per prop .... 2 23

BLOCK 296.

44530 Emily M Olney—In map of lots in Brooklyn, map filed of record in the office of the Recorder of Alameda Co, lots 14, 15, 16, 17, blk 74-296, and imps .... 7 79

44532 David P Lewis—In map of lots in Brooklyn, map filed of record in the office of the Recorder of Alameda Co, lots 18 and 19, blk 74-296, and imps .... 3 74

44537 L P and Lizzie A Wagner—In map of lots in Brooklyn, map filed of record in the office of the Recorder of Alameda Co, se 20 ft of lot 23 and nw 17 ft of lot 24, blk 74-296, imps and pers prop .... 3 09

44545 F F Carlsen—In map of lots in Brooklyn, map filed of record in the office of the Recorder of Alameda Co, lots 36, 37, 38, 39, blk 71-296, and imps.... 8 82

BLOCK 297.

44572 G Hermansen Mortgagee's interest in map of lots in Brooklyn, map filed of record in the office of the Recorder of Alameda Co, lot 37 and s 15 ft of lot 38, blk 73-297 .... 6 98

44576 H C Thomas—Mortgagee's interest in map of lots in Brooklyn, map filed of record in the office of the Recorder of Alameda Co, lot 40, blk 73-297 .... 6 55

BLOCK 298.

44600 H C Capwell—In Northern Addition, map filed of record in the office of the Recorder of Alameda Co, ne 10 ft of lots 50 to [illegible] blk 72-298.. 2 12

BLOCK 299.

44607 Gilbert R Daniels—In Northern Addition, map filed of record in the office of the Recorder of Alameda Co, lots 1 to 7, blk 71-299; also in Northern Addition, map filled of record in the office of the Recorder of Alameda Co, pce of ld beg at a pt on the sw line of E 23d st. 150 ft nw from 17th ave, th sw 32 83-100 ft, w 126 75-100 ft, ne 140 ft, se 50 ft to beg. por blk 71-299; also in Northern Addition map filed of record in the office of the Recorder of Alameda Co, n fraction of lots 24 to 32 inc, blk 71-299 .... 9 41

BLOCK 301.

44630 O B Smith—In Higley's map of Clinton, map filed of record in the office of the Recorder of Alameda Co, pce of ld beg at the E cor of 12th ave and East 23d st, th se 37½ ft by 150 ft deep, ne por blk [illegible]-301, and imps. .... 10 71

44642 Joseph B Campbell—In Higley's map of Clinton, map filed of record in the office of the Recorder of Alameda Co, pce of ld beg at a point on the nw line of 13th ave, 66 8-12 ft sw from E 23d st, th sw 33 4-12 ft by 120 ft, nw por blk 139-301, and imps.... 8 06

BLOCK 304.

44711 F L Davis—Mortgagee's interest in Higley's map of Clinton, map filed of record in the office of the Recorder of Alameda Co, pce of ld beg at a pt on the nw line of 8th ave, 125 ft ne from East 22d st, th ne 75 ft by 150 ft nw por blk 187-304 .... 21 58

BLOCK 306.

44744 John S Gilmore—In Lake Merritt Park, map filed of record in the office of the Recorder of Alameda Co (except for por ass to Edward C Bridgman), of lot 80, blk 306 .... 13 46

44745 Frank J Taylor—In Lake Merritt Park, map filed of record in the office of the Recorder of Alameda Co, n 45 ft of lots 34, 35 and s 5 ft of lot 33, blk 306, and imps .... 20 10

BLOCK 307.

44754 Eugene G Wood—In Morse Tract No. 1, map filed of record in the office of the Recorder of Alameda Co, lot 2, blk 307, and imps.... 32 90

44754 Eugene G Wood—Pers prop 12 60

BLOCK 308.

44765 Ernest D Williams—Pce of land beg at a point on the n l of Hanover st, 600 ft w from Newton ave th w 100 ft by 145 ft, n por blk 308, and imps.... 53 96

44765 Ernest D Williams—Pers prop .... 26 42

BLOCK 312.

44794 Irving G Ironside—In Lake Merritt Park, map filed of record in the office of the Recorder of Alameda Co, lot 10, blk 312, imps and pers prop .... 2 23

44796 Eugene Silva — In Lake Merritt Park, map filed of record in the office of the Recorder of Alameda Co, lot 12, blk 313 .... 15 08

BLOCK 313.

44810 H C Cutting—In Lake Merritt Park, map filed of record in the office of the Recorder of Alameda Co, lot 6, blk 313 .... 15 09

44810 H C Cutting—In Lake Merritt Park, map filed of record in the office of the Recorder of Alameda Co, lot 7, blk 313 .... 15 08

BLOCK 314.

44832 A F Baker—In Ridgwood map filed of record in the office of the Recorder of Alameda Co, lot 18, blk 314 4 28

44833 Security Bank & Trust Co.—Mortgagee's interest in Ridgewood, map filed of record in the office of the Recorder of Alameda Co, lot 18, blk 314 .... 5 36

44836 Axel Johnson—Mortgagee's interest in Ridgwood, map filed of record in the office of the Recorder of Alameda Co, pce of ld beg at a point on the e l of Van Dyke ave, 141 21-100 ft n fm 4th ave, th n 50 ft, e 125 ft, s 28 45-100 ft, w 41 66-100 ft, s 11 55-100 ft, w 83 34-100 ft to beg, por lot 22, blk 314... 3 74

BLOCK 318.

44855 George Chase—In Higley's map of Clinton, map filed of record in the office of the Recorder of Alameda Co, pce of ld beg at the n cor of 10th ave and e 23rd st, th nw 125 ft, ne 150 ft, nw 25 ft, ne 50 ft, se 150 ft, sw 200 ft to beg, por blk 143-318 .... 27 72

44869 George Chase—In Higley's map of Clinton, map filed of record in the office of the Recorder of Alameda Co, pce of ld beg at the w cor of 10th ave and e 24th st, th sw 50 ft by 150 ft deep, nw por blk 143-318, and imps .... 11 09

BLOCK 321.

44918 A Gould—Phelan's sub of blk 321, map filed of record in the office of the Recorder of Alameda Co, lot 22 and e 16 8-12 ft of lot 23, blk 142-321 and imps.... 2 93

44920 W S Phelan—In Phelan's sub of blk 321, map filed of record in the office of the Recorder of Alameda Co, lot 6, blk 142-321 .... 1 64

BLOCK 322.

44943—Bertha Nevander—In Higley's map of Clinton, map filed of record in the office of the Recorder of Alameda Co, pce of ld beg at a pt on the nw l of 14th ave 117 41-100 ft sw fm e 24th st, th sw 38 78-100 ft, nw 167 85-100 ft, ne 28 ft, se 70 ft ne 9 ft, se 109 45-100 ft, por blk 141-322 .... 6 98

BLOCK 324.

44954 Cosmos Land and Water Company—In northern addition, map filed of record in the office of the Recorder of Alameda Co, ne 100 ft of lot 1 and nw 15 ft of ne 100 ft of lot 2 blk 77-324 6 98

44959 Mary B. Wadsworth—In northern addition, map filed of record in the office of the Recorder of Alameda Co, se 22½ ft of lot 20, blk 77-324 .... 3 74

44959 Mary B. Wadsworth—In northern addition, map filed of record in the office of the Recorder of Alameda Co lot 21, blk 77-324 .... 4 55

44959 Mary B Wadsworth—In northern addition, map filed of record in the office of the Recorder of Alameda Co lt 22, blk 77-324 .... 4 55

44959 Mary B. Wadsworth—In northern addition map filed of record in the office of the Recorder of Alameda Co lot 23, blk 77-324 .... 4 55

44959 Mary B Wadsworth—In northern addition map filed of record in the office of the Recorder of Alameda Co lot 24, blk 77-324 .... 4 55

44959 Mary B Wadsworth—In northern addition map filed of record in the office of the Recorder of Alameda Co, lot 25, blk 77-324 .... 4 55

44959 Mary B Wadsworth—In northern addition, map filed of record in the office of the Recorder of Alameda Co, lot 26, blk 77-324 .... 4 55

44959 Mary B Wadsworth—In northern addition, map filed of record in the office of the Recorder of Alameda Co, lot 27, blk 77-324 .... 5 36

44960 Mary B Wadsworth—In northern addition map filed of record in the office of the Recorder of Alameda Co, lot 28, blk 77-324 .... 5 36

44960 Mary B Wadsworth—In northern addition map filed of record in the office of the Recorder of Alameda Co, lot 29, blk 77-324 .... 4 55

44960 Mary B Wadsworth—In northern addition, map filed of record in the office of the Recorder of Alameda Co, lot 30, blk 77-324 .... 4 55

44960 Mary B Wadsworth—In northern addition, map filed of record in the office of the Recorder of Alameda Co, lot 31, blk 77-324 .... 4 55

44960 Mary B Wadsworth—In northern addition map filed of record in the office of the Recorder of Alameda Co, se 22½ ft of lot 32. blk 77-324, .... 4 55

BLOCK 325.

44971 Caroline W Brook—In map of lots in Brooklyn, map filed of record in the office of the Recorder of Alameda Co, lots 18, 19, blk 76-325, and imps .... 2 95

44977 S Mauser—In map of lots in Brooklyn, map filed of record in the office of the Recorder, of Alameda Co, lot 31, blk 76-325 .... 4 55

44977 S Mauser—In map of lots in Brooklyn map filed of record in the office of the Recorder of Alameda Co, lot 32, blk 76-325 .... 7 79

BLOCK 326.

44991 W G Killips—In map of lots in Brooklyn, map filed of record in the office of the Recorder of Alameda Co, nw 100 ft of lots 3, 4, blk 77-326, and imps .... 16 70

44991 W G Killips Pers prop .... 2 23

BLOCK 327.

45011 S B Wakefield—Mortgagee's interest in map of the Highland Park Terrace, map filed of record in the office of the Recorder of Alameda Co, lot 10, blk 2-327 .... 6 17

45014 R Hughes—In map of Highland Park Terrace, map filed of record in the office of the Recorder of Alameda Co, lot 14, blk 2-327, and imps .... 2 93

45018 F P McKinnon—In map of the Highland Park Terrace, map filed of record in the office of the Recorder of Alameda Co, lot 1, blk 2-327 5 36

45021 S B Wakefield—Mortgagee's interest in map of the Highland Park Terrace, map filed of record in the office of the Recorder of Alameda Co, lots 7, 8, blk 2-327 .... 6 55

45028 G A Drivesse—In map of the Highland Park Terrace, map filed of record in the office of the Recorder of Alameda Co, lot 11, blk 1-327, and imps .... 88

45029 S B Wakefield—Mortgagee's interest in map of the Highland Park Terrace, map filed of record in the office of the Recorder of Alameda Co, lot 11, blk 1-327 1 42

BLOCK 328.

45036 J S Pereira—In map of lots in Brooklyn, map filed of record in the office of the Recorder of Alameda Co, lot 9, blk 81-328, and imps.... 2 93

45069 Hiram Tubbs Estate and C H King—In map of lots in Brooklyn, map filed of record in the office of the Recorder of Alameda Co, nw 7½ ft of lot 48 and se 22½ ft of lot 49, blk 81-328.... 5 36

BLOCK 331.

45084 Mrs Catherine E Blume—In Higley's map of Clinton, map filed of record in the office of the Recorder of Alameda Co, pce of ld beg at a pt on the nw l of 14th ave 71 28-100 ft ne fm E-24th st, th ne 35 64-100 ft, nw 129 38-100 ft, sw 34 ft, se 118 ft, more or less, to beg, por blk 151-331, and imps... 2 93

45091 David S Edwards—In Higley's map of Clinton, map filed of record in the office of the Recorder of Alameda Co, pce of ld beg at a pt on the nw l of 14th ave 63 76-100 ft sw fm E-25th st, th sw 35 ft 64-100 ft nw 104 02-100 ft, ne 35 ft, se 114 72-100 ft to beg. por blk 151-331 6 17

45097 Robert P Foster—In Higley's map of Clinton, map filed of record in the office of the Recorder of Alameda Co, pce of ld beg at a pt on the sw l of E-25th st 170 42-100 ft nw fm 14th ave, th nw 35 ft by 120 ft sw por blk 151-331, imps and pers prop. 2 23

BLOCK 335.

45143 Ellen Watson—In Higley's map of Clinton, map filed of record in the office of the Recorder of Alameda Co, pce of ld beg at a point on the se l of 9th ave 252 ft ne fm E-24th st. th ne 48 ft by 150 ft se por blk 149-335, and imps .... 10 71

45144 Lillie E Prescott—In Higley's map of Clinton, map filed of record in the office of the Recorder of Alameda Co, pce of ld beg at a point on the se l of 9th ave 150 ft ne fm E-24th st, th ne 50 ft by 150 ft se, and imps .... 20 54

45147 Lillie E Prescott—In Higley's map of Clinton, map filed of record in the office of the Recorder of Alameda Co, pce of ld beg at the e cor of 9th ave and E-24th st, th se 50 ft by 150 ft deep, ne por blk 149-335, and imps.. 27 72

BLOCK 341.

45152 T V Day—In Clinton View Hd, map filed of record in the office of the Recorder of Alameda Co, lot 1, blk 341, and imps .... 1[illegible] 09

45152 T V Day—In Clinton View Hd, map filed of record in the office of the Recorder of Alameda Co, lot 2, blk 341 6 17

BLOCK 342.

45175 T A Driscoll—Mortgagee's interest in Gray's Bonnie View Tract, map filed of record in the office of the Recorder of Alameda Co, lots 3-4, blk 342 .... 20 75

BLOCK 343.

45197 Thomas A Driscoll—Mortgagee's interest in Gray's Bonnie View Tract, map filed of record in the office of the Recorder of Alameda Co, lots 7-8, blk 343 .... 19 04

BLOCK 344.

45221 G Vandenpeereboom — In Templeton Tract, map filed of record in the office of the Recorder of Alameda Co, lot 27, blk 344 .... 12 65

45221 G Vandenpeereboom — In Templeton Tract, map filed of record in the office of the Recorder of Alameda Co, lot 28 blk 344 .... 12 65

BLOCK 345.

45235 H C Morris—In Templeton Tract, map filed of record in the office of the Recorder of Alameda Co, sw 12 6-12 ft of lot 43 and ne 19 6-12 ft of lot 44, blk 345 .... 3 53

BLOCK 346.

45259 J C Knudson—In Frost's 13th Ave Tract, map filed of record in the office of the Recorder of Alameda Co, lot 7, blk 86-346 .... 6 08

45261 Elsie M Bayley—In Frost's 13th Ave Tract, map filed of record in the office of the Recorder of Alameda Co, lot 10, blk 86 346, and imps.... 2 93

45275 Oakland Bank of Savings—Mortgagee's interest in Frost's 13th Ave Tract, map filed of record in the office of the Recorder of Alameda Co, lot 9 blk 86-346 .... 5 04

45282 Dagney O Handberg—In Frost's 13th Ave Tract, map filed of record in the office of the Recorder of Alameda Co, lot 20, blk 86-346, and imps .... 2 12

BLOCK 348.

45291 F A Pilon (Poulin) — In map No. 2 por of Highland Park, map filed of record in the office of the Recorder of Alameda Co, lot 21, blk 348, and imps .... 55 82

BLOCK 349.

45298 Thomas Alton—Mortgagee's interest in map of lots in Brooklyn map filed of record in the office of the Recorder of Alameda Co, pce of ld beg at a pt on the se l of 19th ave 35 ft sw fm E-26th st, th sw 70 ft by 117 6-12 ft, se por blk 84-349 .... 8 50

BLOCK 351.

45339 S B Wakefield—In Map of the Highland Park Terrace, map filed of record in the office of the Recorder of Alameda Co, n 50 ft of lot 20, blk 6-351 .... 4 28

45347 Otis W Engs—In Map of the Highland Park Terrace, map filed of record in the office of the Recorder of Alameda Co, lots 32-33, blk 5-351, and imps .... 2 74

45353 Etta M Palmer—In Map of the Highland Park Terrace, map filed of record in the office of the Recorder of Alameda Co, lots 18-19, blk 6-351 imps and pers prop... 2 39

45364 S B Wakefield—Mortgagee's interest in Map of the Highland Park Terrace, map filed of record in the office of the Recorder of Alameda Co, lot 30, blk 5-351 .... 2 93

45382 S B Wakefield—Mortgagee's interest in Map of the Highland Park Terrace, map filed of record in the office of the Recorder of Alameda Co. lot 7, blk 5-351 .... 4 28

45394 S B Wakefield—Mortgagee's interest in Map of the Highland Park Terrace, map filed of record in the office of the Recorder of Alameda Co. lot 20, blk 6-351 .... 5 04

BLOCK 352.

45404 L Touchard—Mortgagee's interest in map of lots in Brooklyn map filed of record in the office of the Recorder of Alameda Co. lots 4-5-50, blk 89-352 .... 7 79

BLOCK 354.

45424 F E Russell—Mortgagee's interest in Map No. 2 of por of Highland Park, map filed of record in the office of the Recorder of Alameda Co, sw 40 ft of [illegible] 354 .... 32 10

BLOCK 355.

45452 Thos J Lacey—In Highland Park in Hogan's sub, map filed of record in the office of the Recorder of Alameda Co, n 26 ft of lot 3 and s 19 95-100 ft of lot 4 and n por, except por assessed to Epsey of lot 42, blk 87-355 imps and pers prop .... 2 23

45455 Sunset Land Improvement Company—In Highland Park in Hogan's sub, map filed of record in the office of the Recorder of Alameda Co, w 30 ft of lot 21, blk 87-355... 5 36

45455 Sunset Land Improvement Company—In Highland Park in Hogan's sub, map filed of record in the office of the Recorder of Alameda Co, lot 19, blk 87-355 .... 6 17

45455 Sunset Land Improvement Company—In Highland Park in Hogan's sub, map filed of record in the office of the Recorder of Alameda Co, lot 20, blk 87-355 .... 6 17

45463 D L Westover—In Highland Park in Hogan's sub, map filed of record in the office of the Recorder of Alameda Co, lot 10, blk 85-355 .... 6 17

45463 D L Westover—In Highland Park in Hogan's sub, map filed of record in the office of the Recorder of Alameda Co, lot 11, blk 85-355 .... 6 17

45463 D L Westover—In Highland Park in Hogan's sub, map filed of record in the office of the Recorder of Alameda Co, lot 12, blk 85-355 .... 6 17

45463 D L Westover—In Highland Park in Hogan's sub, map filed of record in the office of the Recorder of Alameda Co, w 10 ft of lot 13, blk 85-355 .... 2 13

BLOCK 356.

45493 L G Burpee—In Map of the 13th Avenue Terrace, map filed of record in the office of the Recorder of Alameda Co, lot 2, blk 356 .... 3 15

45493 L G Burpee—In map of the 13th Avenue Terrace, map filed of record in the office of the Recorder of Alameda Co, lot 8, blk 356 .... 6 17

45493 L G Burpee—In map of the 13th Avenue Terrace, map filed of record in the office of the Recorder of Alameda Co, lot 10, blk 356 .... 6 17

45493 L G Burpee—In map of the 13th Avenue Terrace, map filed of record in the office of the Recorder of Alameda Co, lot 11, blk 356 .... 6 17

45493 L G Burpee—In map of the 13th Avenue Terrace, map filed of record in the office of the Recorder of Alameda Co, lot 22, blk 356 .... 6 17

45493 L G Burpee—In map of the 13th Avenue Terrace, map filed of record in the office of the Recorder of Alameda Co, lot 24, blk 356 .... 6 17

45496 Sarah A Peget—In map of the 13th Avenue Terrace, map filed of record in the office of the Recorder of Alameda Co, lot 21, blk 356 and imps .... 1 21

45507 San Francisco Savings Union—In map of the 13th Avenue Terrace, map filed of record in the office of the Recorder of Alameda Co, pce of ld beg at a point on the s l of E 28th st 293 10-12 ft w fm Vallecito Place, th w 37 6-12 ft by 140 ft s, por blk 356.... 6 17

BLOCK 357.

45510 J F Cavallo—In map of por of Highland Park, map filed of record in the office of the Recorder of Alameda Co, tract of ld bd by subdivision of por of blk and Vallecito place, th s 204 ft w 140 ft n 50 ft, w 102 ft n 85 ft to resubdivision of por of of blk 95-357, and imps.... 24 56

45510 J F Cavallo—Pers prop .... 2 23

45512 Thomas E Huns—In Lynn Homestead, map filed of record in the office of the Recorder of Alameda Co, lot 1, blk E-357 .... 3 53

45512 Thomas E. Huns—In Lynn Homestead, map filed of record in the office of the Recorder of Alameda Co, lot 2, blk E-357, and imps.... 12 60

45512 Thomas E. Huns—In New town of Lynn, map filed of record in the office of the Recorder of Alameda Co, lot 4, blk E-357 .... 3 39

45512 Thomas E Huns—In new town of Lynn, map filed of record in the office of the Recorder of Alameda Co, lot 5, blk E-357 .... 2 39

45512 Thomas E Huns—In New town of Lynn, map filed of record in the office of the Recorder of Alameda Co, lot 72, blk E-357 .... 87

45513 C W Carruth—In Lynn Homestead, map filed of record in the office of the Recorder of Alameda Co, lot 8, blk E-357, and imps, also in new town of Lynn, map filed of record in the office of the Recorder of Alameda Co, ne ½ lot 73, blk E-357, and imps.... 8 06

45515 Elizabeth Hunt — In new town of Lynn, map filed of record in the office of the Recorder of Alameda Co, lot 6, blk E-357 .... 3 40

45515 Elizabeth Hunt—In new town of Lynn, map filed of record in the office of the Recorder of Alameda Co, lot 71, blk E-357 .... 87

BLOCK 364.

45533 George Grant—In Northern Addition, map filed of record in the office of the Recorder of Alameda Co lots 1 to 6 and 28 to 33, blk 91-364, and imps .... 36 79

45535 R A Plummer—In Northern Addition, map filed of record in the office of the Recorder of Alameda Co, lot 7, blk 91-364 .... 4 55

45535 R A Plummer—In Northern Addition, map filed of record in the office of the Recorder of Alameda Co, lot 8, blk 91-364 .... 4 55

45535 R A Plummer—In Northern Addition, map filed of record in the office of the Recorder of Alameda Co, lot 9, blk 91-364 .... 4 55

45535 R A Plummer—In Northern Addition map filed of record in the office of the Recorder of Alameda Co, lot 10 blk 91-364 .... 6 [illegible]

45535 R A Plummer—In Northern Addition, map filed of record in the office of the Recorder of Alameda Co, lot 10 blk 91-364 .... 4 55

BLOCK 366.

45543 Guy Chester Calhoun—In Northern Addition, map filed of record in the office of the Recorder of Alameda Co., SE ½ lot 10, blk 97-366 .... 7 26

45543 Guy Chester Calhoun—In Northern Addition, map filed of record in the office of the Recorder of Alameda Co, lot 11, blk 97-366 1 64

45543 Guy Chester Calhoun—In Northern Addition, map filed of record in the office of the Recorder of Alameda Co, lot 12, blk 97-366 1 63

45543 Guy Chester Calhoun—In Northern Addition, map filed of record in the office of the Recorder of Alameda Co, lot 13, blk 97-366 1 [illegible]

45543 Guy Chester Calhoun—In Northern Addition, map filed of record in the office of the Recorder of Alameda Co, NW ½ lot 14, blk 97-366 .... 1 26

45548 Johanna O. Kohlmeyer—In Northern Addition, map filed of record in the office of the Recorder of Alameda Co, NW ½ lot 41, blk 97-366 .... 1 26

45548 Johanna O. Kohlmeyer—In Northern Addition, map filed of record in the office of the Recorder of Alameda Co, lot 42, blk 97-366 1 63

45548 Johanna O. Kohlmeyer—In Northern Addition, map filed of record in the office of the Recorder of Alameda Co, lot 43, blk 97-366 1 63

45548 Johanna O. Kohlmeyer—In Northern Addition, map filed of record in the office of the Recorder of Alameda Co, lot 44, blk 97-366 and imps .... 8 44

45548 Johanna O. Kohlmeyer—In Northern Addition, map filed of record in the office of the Recorder of Alameda Co, SE ½ lot 45, blk 97-366 .... 1 26

45552 M G Abbott—In Northern Addition, map filed of rec-

cord in the office of the Recorder of Alameda Co., pce of ld beg at a point on the se line of 19th ave, 105 ft ne from E 28th st, th ne 35 ft by 90 ft, se por, lots 51 to 54, blk 37-366........ 2 02

BLOCK 367.

45554 Mary E Hillebrand and Mary E Alexander—in Northern Addition, re-subdivision of blk, map filed of record in the office of the Recorder of Alameda Co, lots 1 to 6 and 15 to 20, blk 100-367 ........ 11 03

45558 C A Winship—In Northern Addition, map filed of record in the office of the Recorder of Alameda Co, nw 10 ft of lot 10, blk 100-367 ........ 1 31

BLOCK 369.

45563 Philip Bets—In Northern Addition, map filed of record in the office of the Recorder of Alameda Co, tract of land bounded ne by s bdy line of Lynn, se by land of Jasper J Walk, sw by E 30th st, nw by ld Mary E Boatlin, por blk 106-369 and imps ........ 41 00

45569 Frances Thomas — Mortgagee's interest in Northern Addition, map filed of record in the office of the Recorder of Alameda Co, piece of land beg at the pt of intersection of ne l of E 30th st with the charter line of City of Oakland, th nw 127 8-12 ft ne, 115 ft se, 79 9-12 ft s 124 7-12 ft to beg, por blk 106-369 ...... 11 11

BLOCK 370.

45570 Louise P Thomas—In map of e por of Lynn Homestead, map filed of record in the office of the Recorder of Alameda Co, lot 7, blk O-370 ........ 2 93

45570 Louise P Thomas—In map of e por of Lynn Homestead, map filed of record in the office of the Recorder of Alameda Co, lot 8, block O-370 ........ 2 93

45570 Louise P Thomas—In Lynn Homestead, map filed of record in the office of the Recorder of Alameda Co, lot 1, blk O-370 ........ 1 17

45570 Louise P Thomas—In Lynn Homestead, map filed of record in the office of the Recorder of Alameda Co, lot 2, blk O-370 ........ 4 55

45570 Louise P Thomas—In Lynn Homestead, map filed of record in the office of the Recorder of Alameda Co, lot 3 and nw 3 6-12 ft of lot 4, blk O-370 ........ 4 55

45571 Louise P Thomas—In Lynn Homestead, map filed of record in the office of the Recorder of Alameda Co, lot 20 and nw 3 6-12 ft of lot 19, blk O-370 ........ 4 55

45571 Louise P Thomas—In Lynn Homestead, map filed of record in the office of the Recorder of Alameda Co, lot 21, blk O-370 ........ 4 55

45571 Louise P Thomas—In Lynn Homestead, map filed of record in the office of the Recorder of Alameda Co, lot 22, blk O-370 ........ 6 17

45571 Louise P Thomas—In map of e por of Lynn Homestead, map filed of record in the office of the Recorder of Alameda Co, lot 51, blk O-370 ........ 2 93

45571 Louise P Thomas—In map of e por of Lynn Homestead, map filed of record in the office of the Recorder of Alameda Co, lot 52, blk O-370 ........ 2 93

45571 Louise P Thomas—In map of e por of Lynn Homestead, map filed of record in the office of the Recorder of Alameda Co, lot 67, blk O-370 ........ 2 12

45571 Louise P Thomas—In map of e por of Lynn Homestead, map filed of record in the office of the Recorder of Alameda Co, lot 68, blk O-370 ........ 2 12

45571 Louise P Thomas—In map of e por of Lynn Homestead, map filed of record in the office of the Recorder of Alameda Co, lot 69, blk O-370 ........ 2 12

45571 Louise P Thomas—In map of e por of Lynn Homestead, map filed of record in the office of the Recorder of Alameda Co, lot 70, blk O-370 ........ 2 12

45571 Louise P Thomas—In map of e por of Lynn Homestead, map filed of record in the office of the Recorder of Alameda Co, lot 71, blk O-370 ........ 2 12

45571 Louise P Thomas—In map of e por of Lynn Homestead, map filed of record in the office of the Recorder of Alameda Co, lot 72, blk O-370 ........ 2 12

45571 Louise P Thomas—In map of e por of Lynn Homestead, map filed of record in the office of the Recorder of Alameda Co, lot 73, blk O-370 ........ 2 12

45571 Louise P Thomas—In map of e por of Lynn Homestead, map filed of record in the office of the Recorder of Alameda Co, lot 74, blk O-370 ........ 2 12

BLOCK 371.

45576 George L Woodford—In Lynn Homesead, map filed of record in the office of the Recorder of Alameda Co, lot 2, blk N-371 ........ 2 93

45578 Robert B Hein—In Lynn Homestead, map filed of record in the office of the Recorder of Alameda Co, lot 6, blk N-371 ........ 4 55

45578 Robert B Hein—In Lynn Homestead, map filed of record in the office of the Recorder of Alameda Co, lot 7, blk N-371 ........ 4 55

45578 Robert B Hein—In Lynn Homestead, map filed of record in the office of the Recorder of Alameda Co, lot 8, blk N-371 ........ 4 55

45578 Robert B Hein—In Lynn Homestead, map filed of record in the office of the Recorder of Alameda Co, lot 9, blk N-371 ........ 4 55

45581 Horace W Stowe—In Lynn Homestead, map filed of record in the office of the Recorder of Alameda Co, lot 11, blk N-371, and imps 7 30

45581 Horace W Stowe—In Lynn Homestead, map filed of record in the office of the Recorder of Alameda Co, lot 12, blk N-371 ........ 2 77

45581 Horace W Stowe—In Lynn Homestead, map filed of record in the office of the Recorder of Alameda Co, lot 13, blk N-371 ........ 2 77

45581 Horace W Stowe—In Lynn Homestead, map filed of record in the office of the Recorder of Alameda Co, lot 14, blk N-371 ........ 2 89

BLOCK 372.

45600 Thomas Ambrose—In Lynn Homestead, map filed of record in the office of the Recorder of Alameda Co, lot 10, blk M-372 ........ 8 60

BLOCK 373.

45605 Margaret Wilson—In Lynn Homestead, map filed of record in the office of the Recorder of Alameda Co, lots 11, 12 blk L-373 ........ 11 03

BLOCK 375.

45628 Ferdinand Schroeder—Mortgagee's interest in map of e por of Lynn Homestead, map filed of record in the office of the Recorder of Alameda Co, lots 1 to 4, blk L-375 ........ 3 74

45629 Ferdinand Schroeder—Mortgagee's interest in map of e por of Lynn Homestead, map filed of record in the office of the Recorder of Alameda Co, lots 1 to 4, blk L-375 ........ 1 31

45636 Afro-American Co-Operative Association — Mortgagee's interess in Lynn Homestead map filed of record in the office of the Recorder of Alameda Co, lot 7, blk L-375 ........ 88

45637 Lucy E Sullivan—In Lynn Homestead, map filed of record in the office of the Recorder of Alameda Co, lot 8, blk L-375 ........ 3 91

45638 Afro-American Co-Operative Association—Mortgagee's interest in Lynn Homestead, map filed of record in the office of the Recorder of Alameda Co, lot 8, blk L-375 ........ 88

45639 Alice A. King—In Map of Eastern por of Lynn Homestead, map filed of record in the office of the Recorder of Alameda Co, lots 63, 64, 65, 66, blk L-375, and imps ........ 11 03

45644 D. Friedenrich—In Map of Eastern por of Lynn Homestead, map filed of record in the office of the Recorder of Alameda Co, lot 55, blk [illegible]-375 ........ 2 12

45644 D. Friedenrich—In Map of Eastern por of Lynn Homestead, map filed of record in the office of the Recorder of Alameda Co, lot 56, blk L-375 ........ 2 12

65644 D Friedenrich—In Map of Eastern por of Lynn Homestead, map filed of record in the office of the Recorder of Alameda Co, lot 57, blk L-375 ........ 2 12

65644 D. Friedenrich—In Map of Eastern por of Lynn Homestead, map filed of record in the office of the Recorder of Alameda Co, lot 58, blk L-375 ........ 2 12

BLOCK 376.

45650 J. C. Seulberger—In Lynn Homestead, map filed of record in the office of the Recorder of Alameda Co, lot 6, blk M-376 ........ 8 60

BLOCK 379.

45665 A. Konisky—Mortgagee's interest in Map of Eastern por of Lynn Homestead, map filed of record in the office of the Recorder of Alameda Co, lots 23, 24, blk J-379 ........ 2 02

45671 Catherine Byrne—In map of Eastern por of Lynn Homestead, map filed of record in the office of the Recorder of Alameda Co, lots 27-28-29-30, blk J-379 ........ 2 93

45674 Mabel Rogers—In New Town of Lynn, map filed of record in the office of the Recorder of Alameda Co, lot 35, blk J-379 ........ 1 26

45674 Mabel Rogers—In New Town of Lynn, map filed of record in the office of the Recorder of Alameda Co, lot 36, blk J-379 ........ 1 26

45676 George C Cook—In New Town of Lynn, map filed of record in the office of the Recorder of Alameda Co, lot 39, blk J-379 ........ 2 12

45676 George C Cook—In New Town of Lynn, map filed of record in the office of the Recorder of Alameda Co, lot 40, blk J-379 ........ 2 12

BLOCK 381.

45705 Charles W Stockett — In Lynn Homestead, map filed of record in the office of the Recorder of Alameda Co, lot 2, blk G-381 ........ 3 74

45706 J Bermand—In Lynn Homestead, map filed of record in the office of the Recorder of Alameda Co, lot 1, blk G-381 ........ 2 02

45711 William Sketch—In map of Eastern por of Lynn Homestead, map filed of record in the office of the Recorder of Alameda Co, lot 28, blk G-381 1 26

45711 William Sketch—In map of Eastern por of Lynn Homestead, map filed of record in the office of the Recorder of Alameda Co, lot 29, blk G-381 ........ 1 25

45711 William Sketch—In map of Eastern por of Lynn Homestead, map filed of record in the office of the Recorder of Alameda Co, lot 30, blk G-381, and imps ........ 2 77

BLOCK 383

45727 Unknown Owners—In New Town of Lynn, map filed of record in the office of the Recorder of Alameda Co, lot 7, blk A-383 ........ 2 93

45728 J S Meyers—In New Town of Lynn, map filed of record in the office of the Recorder of Alameda Co, lot 13, blk A-383 ........ 2 93

45728 J S Meyers—In New Town of Lynn, map filed of record in the office of the Recorder of Alameda Co, lot 14, blk A-383 ........ 6 08

BLOCK 385.

45738 Ida M Austin—In New Town of Lynn, map filed of record in the office of the Recorder of Alameda Co, lots 1 to 6, blk C-385, and imps ........ 9 41

BLOCK 386

45764 Mary R Wallaston—In New Town of Lynn, map filed of record in the office of the Recorder of Alameda Co, se 10 ft of lot 39, blk D-386 ........ 1 31

BLOCK 389.

45796 G Henry Shearet—In Bella Vista Park, map filed of record in the office of the Recorder of Alameda Co, lot 4 and e ½ of lot 5, blk B-389, and imps ........ 6 17

45796 G Henry Shearet—Pers prop 4 52

BLOCK 391.

45828 Eva E Perkins—In Bella Vista Park, map filed of record in the office of the Recorder of Alameda Co, lot 8 and nw 3 ft of lot 7, blk D-391, and imps ........ 7 60

BLOCK 410.

45898 F V Donnelly—In Watson Tract, map filed of record in the office of the Recorder of Alameda Co, sub of plot 12, w ½ of n ½ of lot 2, blk 410 ........ 5 36

BLOCK 411.

45904 Oliver Hawes—In Capital Hd, map filed of record in the office of the Recorder of Alameda Co, lot 35, blk 411 ........ 37 76

BLOCK 413.

45919 Real Estate Security Company—In Capital Hd, map filed of record in the office of the Recorder of Alameda Co, lot 60, blk 413 ........ 4 28

45919 Real Estate Security Company—In Capital Hd, map filed of record in the office of the Recorder of Alameda Co, lot 61, blk 413 ........ 3 53

45919 Real Estate Security Company—In Capital Hd, map filed of record in the office of the Recorder of Alameda Co, lot 68, blk 413 ........ 4 28

BLOCK 415.

45938 Samuel Adams — In Capital Hd, map filed of record in the office of the Recorder of Alameda Co, [illegible] blk 415 ........ 8 60

45943 W H Davis—Mor[illegible]'s interest in Capital Hd, map filed of record in the office of the Recorder of Alameda Co, lot 11, blk 415 ........ 7 79

BLOCK 416.

45949 Elizabeth Evans—In Capitol Hd, map filed of record in the office of the Recorder of Alameda Co, lot 43, blk 416 ........ 9 41

45958 C Shimmons — In Capital Hd, map filed of record in the office of the Recorder of Alameda Co, lot 55, blk 416 ........ 8 60

BLOCK 417.

45960 Elizabeth Evans—In Capital Hd, map filed of record in the office of the Recorder of Alameda Co, lot 69, blk 417 ........ 9 41

45960 Elizabeth Evans—In Capital Hd, map filed of record in the office of the Recorder of Alameda Co, lot 70, blk 417 ........ 8 60

45960 Elizabeth Evans—In Capital Hd, map filed of record in the office of the Recorder of Alameda Co, lot 71, blk 417 ........ 10 22

45962 Samuel Adams—In Capital Hd, map filed of record in the office of the Recorder of Alameda Co, lot 74, blk 417 ........ 8 60

45962 Samuel Adams—In Capital Hd, map filed of record in the office of the Recorder of Alameda Co, lot 75, blk 417 ........ 10 22

BLOCK 419.

45967 E A Robbins—In Miscellaneous, map filed of record in the office of the Recorder of Alameda Co, pce of ld bd n by Lake Shore av, e by ld of Martha Newland et al, s and w by ld L E Kelly, por blk 419 ........ 5 04

BLOCK 425.

45975 Mrs. E A Robbins—In Kelley's 5.25 Acre Piece, map filed of record in the office of the Recorder of Alameda Co, lot 8, blk 425 ........ 2 39

[illegible]75 Mrs E A Robbins—In Kelley's 5.25 Acre Piece, map filed of record in the office of the Recorder of Alameda Co, lot 9, blk 425 ........ 2 39

45975 Mrs E A Robbins—In Kelley's 5.25 Acre Piece, map filed of record in the office of the Recorder of Alameda Co, lot 10, blk 425 ........ 2 39

45975 Mrs. E. A. Robbins—In Kelley's 5.25 Acre Piece, map filed of record in the office of the Recorder of Alameda Co, lot 11, blk 425 ........ 2 39

45975 Mrs E A Robbins—In Kelley's 5.25 Acre Piece, map filed of record in the office of the Recorder of Alameda Co, lot 12, blk 425 ........ 2 39

45975 Mrs E A Robbins—In Kelley's 5.25 Acre Piece, map filed of record in the office of the Recorder of Alameda Co, lot 13, blk 425 ........ 2 39

45977 E A Robbins—In Kelley's 5.25 Acre Piece, map filed of record in the office of the Recorder of Alameda Co, lot 16, blk 425 ........ 2 39

45997 E A Robbins—In Kelley's 5.25 Acre Piece, map filed of record in the office of the Recorder of Alameda Co, lot 17, blk 425 ........ 2 39

BLOCK 462.

46009 Farmers' and Merchants' Savings Bank—Mortgagee's interest in Clinton Mound Tract, map filed of record in the office of the Recorder of Alameda Co, lot 3, blk F-462 ........ 12 65

46015 Jessie V Harrier—In Clinton Mound Tract, map filed of record in the office of the Recorder of Alameda Co, lot 10, blk F-462, and imps ........ 45 05

BLOCK 466.

46086 H L Gear—Mortgagee's interest in Clinton Mound Tract, map filed of record in the office of the Recorder of Alameda Co, lot 3, blk C-195 ........ 7 79

46041 Annie M Miller—In Clinton Mound Tract, map filed of record in the office of the Recorder of Alameda Co, lot 12, blk C-466 ........ 12 65

46041 Annie M Miller—In Clinton Mound Tract, map filed of record in the office of the Recorder of Alameda Co, lot 13, blk C-466 ........ 12 65

46041 Annie M Miller—In Clinton Mound Tract, map filed of record in the office of the Recorder of Alameda Co, lot 14, blk C-465 and imps ........ 62 87

46041 Annie M Miller—In Clinton Mound Tract, map filed of record in the office of the Recorder of Alameda Co, lot 15, blk C-465 ........ 8 60

BLOCK 469.

46070 Farmers' and Merchants' Savings Bank—Mortgagee's interest in Lake View Tract, map filed of record in the office of the Recorder of Alameda Co, lots 1 and 2, blk 17-469 ........ 9 41

46071 John H Fones—In Lake View Tract, map filed of record in the office of the Recorder of Alameda Co, lot 4 and w 56 ft of lot 20 blk 17-469, and imps ........ 17 51

46077 Mary L Maxwell—Mortgagee's interest in Lake View Tract, map filed of record in the office of the Recorder of Alameda Co, lot 9, blk 17-469 ........ 15 89

BLOCK 474.

46104 Josiah Garrett—In East Oakland Heights, map filed of record in the office of the Recorder of Alameda Co, pce of ld beg at a pt on the n line of White st on the line dividing lots 1 and 2, blk 8, th ne 100 ft by 85 ft, nw por lots 3 and 2, blk 8-474 ........ 5 04

BLOCK 476

46112 P S Merle—In East Oakland Heights, map filed of record in the office of the Recorder of Alameda Co, lot 1, blk 2-476, and imps ........ 19 13

46116 Wells Fargo & Co. (a corp)—In East Oakland Heights, map filed of record in the office of the Recorder of Alameda Co, lot 8, blk 2-476 ........ 10 22

46117 John W Hutchinson—In East Oakland Heights, map filed of record in the office of the Recorder of Alameda Co, lot 3, blk 2-476 ........ 12 65

BLOCK 479.

46152 C Mosby—In East Oakland Heights, map filed of record in the office of the Recorder of Alameda Co, lot 7 and s ½ lot 8, blk 5-479, and imps ........ 5 36

46152 C Mosby—Pers Prop ........ 2 23

46154 F J Baker—Mortgagee's interest in East Oakland Heights map filed of record in the office of the Recorder of Alameda Co, lot 7 and s ½ lot 8, blk 5-479 ........ 30 47

46159 E B Taylor—In East Oakland Heights, map filed of record in the office of the Recorder of Alameda Co, lot 11, blk 5-479 ........ 5 36

BLOCK 480.

46165 E B Taylor—In East Oakland Heights, map filed of record in the office of the Recorder of Alameda Co, n 80 ft of lot 1, blk 1-480 ........ 11 03

BLOCK 481.

46185 E P Vandercook—In East Oakland Heights, map filed of record in the office of the Recorder of Alameda Co, lot 3, blk 1-481 ........ 7 79

46185 E P Vandercook—In East Oakland Heights, map filed of record in the office of the Recorder of Alameda Co, se 10 ft of lot 11 blk 1-481 ........ 2 12

BLOCK 485.

46234 M F Koelitz—In Cameron Tract, map filed of record in the office of the Recorder of Alameda Co, pce of ld beg at a pt on the e line of Sping st, 160 ft n fm Cameron st, th n 50 ft by 120 ft, e por of plot 15, blk 485, and imps ........ 6 17

46240 V S Northey—In Cameron Tract, map filed of record in the office of the Recorder of Alameda Co, pce of ld beg at a pt on the e l of Spring st 166 8-12 ft s fr Millbury st, th s 33 4-12 ft by 120 ft e, por plot 15, blk 485 ........ 2 02

BLOCK 505

46292 W W Haley—Mortgagee's interest Webster Heights, map filed of record in the office of the Recorder of Alameda Co, lots 18-19, blk 505 ........ 3 74

BLOCK 510.

46306 C N Lake—In Beulah Park property, map filed of record in the office of the Recorder of Alameda Co, lot 46, blk D-510 ........ 1 31

46334 Wesleyan Methodist Congregation—In Beulah Park property, map filed of record in the office of the Recorder of Alameda Co. lots 182-195, blk L-510 ........ 1 31

46339 George S Montgomery—In Beulah Park property, map filed of record in the office of the Recorder of Alameda Co, lot 194, blk L-510 ........ 1 31

46354 Amy Compton — In Beulah Park map No 2, map filed of record in the office of the Recorder of Alameda Co, lots 224-225, blk O-510 ........ 88

46355 C D Todd—In Beulah Park map No 2, map filed of record in the office of the Recorder of Alameda Co, lot 226, blk O-510 ........ 88

46360 Mrs A R Compton—In Beulah Park map No 2, map filed of record in the office of the Recorder of Alameda Co, lots 236-237, blk O-510 ........ 88

BLOCK 514.

46375 J M Cusick, tract of ld bounded n by Oakland Transit Consolidated, e by ld of A L Marble, s by Charter line of City of Oakland, w by ld of M A Trescott, por of blk 51[illegible] and imps ........ 29 66

46375 J M Cusick—Pers prop ........ 3 96

BLOCK 769.

46403 Minney E Guiney—In Walsworth Tract, map filed of record in the office of the Recorder of Alameda Co, n 37 5-100 ft of lot 16, blk 769 and imps ........ 21 20

BLOCK 771.

46448 Laura Harlow—In por plot 31, pce of ld beg at a pt on the w l of Lenox av 543 78-100 ft n fr Grand av, th n 50 ft by 125 ft w, por blk 771 and imps ........ 30 74

46461 Estate of Julia A Prather—In Highlands Subdivision of Adams Point property, map filed of record in the office of the Recorder of Alameda Co, lot 25, blk 771 28 48

46468 E B Hanley — In por plot 21, map filed of record in the office of the Recorder of Alameda Co, pce of ld beg at a pt on the w l of Lenox ave 303 78-100 ft n from Grand ave; th n 40 ft by 125 ft w, por blk 771 ........ 24 80

BLOCK 774

46520 Lillie C Smith — In por plot 21, map filed of record in the office of the Recorder of Alameda Co, pce of ld beg at a point on the e l of Lee st, 253 51-100 ft s from Jayne ave, th s 50 ft e 125 ft, n 81 15-100 ft, w 125 ft to beg, por blk 774 11 54

BLOCK 775

46531 Laura B Whipple — In Lakeside Subdivision of Adams Point prop, map filed of record in the office of the Recorder of Alameda Co, lot 4, blk 15-775 ........ 2 02

BLOCK 777.

46558 William Haffey—In Lakeside Subdivision of Adams Point prop, map filed of record in the office of the Recorder of Alameda Co, lot 12 and s 20 ft of lot 13, blk 13-777 ........ 2 39

BLOCK 778

46601 Margaret Grant — In Lakeside Subdivision of Adams Point prop, map filed of record in the office of the Recorder of Alameda Co, lot 2, blk 12-778 ........ 8 82

46626 Elizabeth McDonald — In Lakeside Subdivision of Adams Point prop, map filed of record in the office of the Recorder of Alemeda Co, lot 22, blk 12-778 ........ 9 57

46626 Elizabeth McDonald — In Lakeside Subdivision of Adams Point prop, map filed of record in the office of the Recorder of Alameda Co, lot 23, blk 12-778, and imps ........ 29 99

BLOCK 779

46627 A W Baker Jr. — In Lakeside Subdivision of Adams Point prop, map filed of record in the office of the Recorder of Alameda Co, lot 1, blk 11-779 ........ 4 28

BLOCK 785

46695 Francis E Shinn — In Oakland Heights (Revised map of), map filed of record in the office of the Recorder of Alameda Co, lot 10, blk K-785 ........ 23 18

46701 J L Foster — In Oakland Heights (Revised Map of), map filed of record in the office of the Recorder of Alameda Co, nw ½ of lot 14, blk K-785 ........ 24 80

BLOCK 786

46724 Bankers Trust Company — Mortgagees' interest, sub No 1 of Adams Point prop map filed of record in the office of the Recorder of Alameda Co, lot 26, blk 4-786 ........ 8 06

46730 O Darnstead — In Highland Subdivision Adams Point prop, map filed of record in the office of the Recorder of Alameda Co, lot 12, blk 4-786 ........ 1 31

BLOCK 787

46741 Mary A Harmon — Sub. No. 1 of Adams Point prop, map filed of record in the office of the Recorder of Alameda Co, lot 4, blk 3-787 ........ 4 28

46768 D W Morris — Sub. No 1 of Adams Point prop, map filed of record in the office of the Recorder of Alameda Co, lot 24 and n 20 ft of lot 23, blk 3-787 ........ 1 25

46770 R M Burgess — Sub No. 1 of Adams Point prop, map filed of record in the office of the Recorder of Alameda Co, lot 5, blk 3-787 and imps ........ 27 24

BLOCK 789.

46794 Minnie L Blair—Sub No 1 of Adams Point prop, map filed of record in the office of the Recorder of Alameda Co, lot 4, blk 2-789 ........ 3 91

BLOCK 790.

46821 F C Pogue — In Oakland View Homestead, map filed of record in the office of the Recorder of Alameda Co, n 12½ ft of lot 22 and s 25 ft of lot 23, blk F-790 and imps ........ 6 98

46821 F C Pogue — Pers Prop ........ 3 96

46823 Celinta J Burton—In Oakland View Homestead, map filed of record in the office of the Recorder of Alameda Co, n 25 ft of lot 23 and s 12½ ft of lot 24, blk F 790 and imps ........ 6 98

46823 Celinda J Burton — Pers prop ........ 3 96

46845 Farmers' and Merchants' Savings Bank—Mortgagees' interest in Oakland View Homestead, map filed of record in the office of the Recorder of Alameda Co, lot 19, blk F-790 ........ 6 55

46849 Ethel M Young—In Oakland View Homestead, map filed of record in the office of the Recorder of Alameda Co, n 22 ft of lot 26, and s 17 ft of lot 27, blk F-790, imps and pers prop ........ 3 96

BLOCK 791.

46881 Mary A Bates—In Flint Tract, map filed of record in the office of the Recorder of Alameda Co, lot 11, blk L-791 ........ 24 80

BLOCK 792.

46897 H Bruce—In Flint Tract map filed of record in the office of the Recorder of Alameda Co, s 25 ft of lot 3 and n 10 ft of lot 4, blk K-792, imps and pers prop ........ 3 96

46899 W Y Kellogg et al—In Flint Tract, map filed of record in the office of the Recorder of Alameda Co, lot 6, blk K 792 and imps ........ 19 03

46899 W Y Kellogg et al—In Flint Tract, map filed of record in the office of the Recorder of Alameda Co, lot 7, blk K 792 and imps ........ 10 19

46910 George M Flint—In Flint Tract, map filed of record in the office of the Recorder of Alameda Co, s 40 15-100 ft, lot 11, blk K-792, and imps ........ 10 23

46910 George M Flint — Pers prop ........ 5 68

BLOCK 793

46921 J C Sharp — In Oakland View Homestead, map filed of record in the office of the Recorder of Alameda Co, s ½ of lot 3, blk A-793, imps and pers prop ........ 2 23

BLOCK 793.

46956 W H Sawtelle—In Oakland View Homestead, map filed of record in the office of the Recorder of Alameda Co, lot 20, blk A-793 ........ 11 84

46956 W H Sawtelle—In Oakland View Homestead, map filed of record in the office of the Recorder of Alameda Co, lot 21, blk A-793 ........ 11 84

46950 S A Downing—In Oakland View Homestead, map filed of record in the office of the Recorder of Alameda Co, s 32 2-12 ft of lot 23, blk A-793 and imps ........ 2 12

46960 S A Downing—Pers prop ........ 2 23

46961 D Levagetto — Mortgagee's interest, in Oakland View Homestead, map filed of record in the office of the Recorder of Alameda Co, s 32 2-12 ft, lot 23, blk A-793 26 42

46963 D Levagetto—Mortgagee's interest, in Oakland View Homestead, map filed of record in the office of the Recorder of Alameda Co, lot lot 24, blk A-793 ........ 13 46

BLOCK 794.

46976 Sarah A Stephens—In Oakland View Homestead, map filed of record in the office of the Recorder of Alameda Co, lot 42, blk B-794, imps and pers prop ........ 4 82

46981 Gatty Jones—In Oakland View Homestead, map filed of record in the office of the Recorder of Alameda Co, s 30 ft of lot 40, [illegible] B-794 and imps ........ 13 73

46983 J I Henry—In Oakland View Homestead, map filed of record in the office of the Recorder of Alameda Co, s 40 ft, lot 4, blk B-794 ........ 3 74

46985 W. N. Jankins—In Oakland View Homestead, map filed of record in the office of the Recorder of Alameda Co, lot 4-A and n 10 ft of lot 4, blk B-794, and imps ........ 23 18

17024 H B Nichols—In Oakland View Homestead, map filed of record in the office of the Recorder of Alameda Co, n 35 ft of s 45 ft of lot 31, blk B-794 and imps ........ 6 17

47024 H B Nichols—Pers prop ........ 8 96

BLOCK 797.

47096 Sidney Dickey—W G Henshaw's sub of lots at Twenty-fourth and Bay Place, map filed of record in the office of the Recorder of Alameda Co, s 1 32-100 ft of lot 1 and n 40 60-100 ft of lot 2, blk 797 and imps .... 28 04

BLOCK 799.

47109 Henry East—In Hamilton Tract, map filed of record in the office of the Recorder of Alameda Co, lots 1 and 2, blk 799, imps and pers prop ........ 7 41

47110 Emily D Allen—Mortgagee's interest, in Hamilton Tract, map filed of record in the office of the Recorder of Alameda Co, lots 1 and 2, blk 799 ........ 39 38

47120 Marie A Von Kieferdorf—In Hamilton Tract, map filed of record in the office of the Recorder of Alameda Co, lots 16 and 17, blk 799, imps and pers prop ........ 2 23

47123 J H Edson—In Hamilton Tract, map filed of record in the office of the Recorder of Alameda Co, lot 18, blk 799, and imps ........ 23 18

47133 Byron Rutley—In Hamilton Tract, map filed of record in the office of the Recorder of Alameda Co, lot 25, blk 799, imps and pers prop ...... 2 23

47137 Emma Stockton—In Hamilton Tract, map filed of record in the office of the Recorder of Alameda Co, lot 27, blk 799, and imps ........ 1 31

47173 Charles Sweeney—In Walsworth Tract, map filed of record in the office of the Recorder of Alameda Co, pce of ld beg at a pt on the ne l of Prospect av, 280 2-12 ft sw fm Walsworth av, th nw 60 ft, ne 100 ft, se 55 ft, sw 30 ft, se 5 ft, sw 130 ft to beg, lot 2, blk 802, and imps 21 20

47186 W F Lewis—In Dr Lewis Property, map filed of record in the office of the Recorder of Alameda Co, pce of ld beg at a pt on the n l of Kilshie Place, 170 ft e fm Fairmount av, th e 140 ft, n 101 39-100 ft w 58 42-100 ft, n 26 ft w 81 53-100 ft s 128 12-100 ft to beg, por blk 805, and imps ........ 78 20

47193 A L Hamilton—In Walsworth Tract, map filed of record in the office of the Recorder of Alameda Co, pce of ld beg at a pt on the se l of Fairmount av, 68 ft sw fm n l of lot 1, th sw 32 ft by se 158 ft, por lot 1, blk 805, and imps ........ 4 28

BLOCK 807.

47261 D E Brown—In map of Oak Park Tract, map filed of record in the office of the Recorder of Alameda Co, lot 125, blk 807 ........ 20 75

BLOCK 808.

47275 J F Lewis—In Flint Tract, map filed of record in the office of the Recorder of Alameda Co, lot 2, blk A-808, imps and pers prop ........ 9 14

BLOCK 809.

47315 A L Frick—In Flint Tract—resub of blks C and D, map filed of record in the office of the Recorder of Alameda Co, lot 12, blk D-809, and imps ........ 2 12

BLOCK 810

47324 J R Gallagher et al—In map of resub of s 20 ft of lot 28 and lots 29 to 37, blk G, Flint Tract, map filed of record in the office of the Recorder of Alameda Co, lot 1, blk G-810, and imps ........ 23 18

47326 Emily C Sorby, Flint Tract map No 4, map filed of record in the office of the Recorder of Alameda Co, lot 8 and nw 20 ft of lot 36, blk G-810, and imps ........ 9 41

47326 Emily C Sorby, Pers prop .. 2 23

47330 C M Cook, Flint Tract, map No 4, map filed of record in the office of the Recorder of Alameda Co, n 31 88-100 ft of lots 1 and 2, blk G-810, and imps ........ 4 55

47330 C M Cook—Pers prop ........ 3 96

47337 C M Greares—Mortgagee's interest in Flint Tract, map No 4, map filed of record in the office of the Recorder of Alameda Co, pce of ld beg at a pt on the e l of Walsworth ave 46 10-100 ft n fm Pearl st, th se 109 ft, ne 40 ft, nw 107 ft, sw 40 ft to beg, por lots 1 and 2, blk G-810 ........ 5 36

47359 Buelah A Brown — Flint Tract, map No. 4 map filed of record in the office of the Recorder of Alameda Co, n 27 ft of lot 11 and s 11 ft of lot 12, blk G-810, imps and pers prop ........ 3 09

BLOCK 811.

47363 C E Richardson and F. R. Newcomb, in Flint Tract, resub of blks C and D, map filed of record in the office of the Recorder of Alameda Co, lot 13, blk C-811, and imps ........ 11 03

47363 C E Richardson and F. R. Newcomb—Pers prop ........ 3 96

BLOCK 814.

47446 A K Percival—Mortgagee's interest in Linda Vista Terrace map No 2, map filed of record in the office of the Recorder of Alameda Co, lot 39 and w 20 ft of lot 28, blk F-814 ........ 29 23

47453 Cerella R Bryan—In Linda Vista Terrace map No 2, map filed of record in the office of the Recorder of Alameda Co, lot 33, blk F-811, imps and pers prop ........ 7 41

47454 Minnie B Houghton—Mortgagee's interest in Linda Vista Terrace map No. 2, map filed of record in the office of the Recorder of Alameda Co, lot 33, blk F-814 ........ 61 25

47455 Houghton Company—Mortgagee's interest in Linda Vista Terrace map No 2, map filed of record in the office of the Recorder of Alameda Co, lot 33, blk F-814 ........ 3 74

47461 George A J Davis—In Linda Vista Terrace map No 2, map filed of record in the office of the Recorder of Alameda Co, lot 20, blk F-814, and imps ........ 33 01

BLOCK 815.

47478 Adeline S King—In Linda Vista Terrace map No 2, map filed of record in the office of the Recorder of Alameda Co, lot 19, blk G-815, and imps ........ 33 77

47481 William H Mead—In Linda Vista Terrace map No 2, map filed of record in the office of the Recorder of Alameda Co, lot 6, blk G-815, and imps ........ 53 96

47481 William H Mead—Pers prop 5 69

47488—Frances H Shinn—In Linda Vista Terrace map No 2, map filed of record in the office of the Recorder of Alameda Co, lot 21, blk G-815, and imps ........ 9 58

BLOCK 817.

47518 Jabish Clement—In Linda Vista Terrace map No 2, map filed of record in the office of the Recorder of Alameda Co. lot 1, blk I-817, and imps ........ 29 66

47518 Jabish Clement—In Linda Vista Terrace, Map No 2, map filed of record in the office of the Recorder of Alameda Co, lot 2, blk I-817 24 80

47518 Jabish Clement —In Linda Vista Terrace map No 2, map filed of record in the office of the Recorder of Alameda Co, except por not assessed to Ismon of lot 20, blk I-817 ........ 4 55

47523 Clare T Brayton—In Linda Vista Terrace map No 2, map filed of record in the office of the Recorder of Alameda Co, lot 14, blk I-817, and imps ........ 22 81

47530 C F Weber — Mortgagee's interest in Linda Vista Terrace map No 2, map filed of record in the office of the Recorder of Alameda Co, lot 7, blk I-817 ........ 81 50

47534 H G Brandon—In Linda Vista Terrace map No 2, map filed of record in the office of the Recorder of Alameda Co, e 35 ft of lots 9 and 10, blk I-817 ........ 15 08

47540 Laurana Dennison and Olive D Ayer—On Stanford Tract, map filed of record in the office of the Recorder of Alameda Co, lot 7 blk D-817 13 46

BLOCK 818.

47566 Richard O Cowling — In Santa Clara Ave Property, map filed of record in the office of the Recorder of Alameda Co, lot 5, blk 818, and imps ........ 11 03

47579 Z L Veitch—Mortgagee's interest in Santa Clara Ave Property, map filed of record in the office of the Recorder of Alameda Co, w 37 ft of lot 13, blk 818 ........ 24 80

47586 Heron-Holcomb Company—In Santa Clara Ave Property, map filed of record in the office of the Recorder of Alameda Co, lot 7, blk 818, and imps ........ 5 36

47591 M P Graves—In Santa Clara Ave Property, map filed of record in the office of the Recorder of Alameda Co, lot 16, blk 818, and imps ........ 19 40

47591 M P Graves—In Santa Clara Ave Property map filed of record in the office of the Recorder of Alameda Co, lot 17, blk 818, and imps ........ 25 07

BLOCK 819.

47598 Bessie Putyar — In Flint the office of the Recorder of Alameda Co, s 20 ft of lot 1, and n 10 ft of lot 2, blk J-819, and imps ........ 14 87

47605 John H Moody — In Flint Tract, pce of ld beg at a pt on the sw l of Santa Clara ave 273 97-100 ft se fm Oakland ave th se 40 ft, th sw 111 64-100 ft, th nw 38 96-100 ft, th ne 106 47-100 ft to beg, por lot 12, blk J-819, and imps ........ 3 74

47605 John H Moody—Pers prop ........ 3 09

47606 H Eisenberg—In Oakland Heights (Revised Map of), map filed of record in the office of the Recorder of Alameda Co, pce of ld beg at a pt on the n line of Perry st 124 14-100 ft, more or less w fm Vernon st, th w 34 56-100 ft by 127 40-100 ft n por lot 7, blk H-819, and imps ........ 32 90

47609 Mary A Vance—In Flint Tract, map filed of record in the office of the Recorder of Alameda Co, pce of ld beg at a pt on the sw line of Santa Clara ave 394 27-100 ft se fm Oakland ave, th se 45 98-100 ft, sw 127 45-100 ft, nw 45 4-100 ft, ne 121 65-100 ft to beg, por lot 10, blk J-819 and imps ........ 7 76

47609 Mary A Vance—Pers prop ........ 5 60

47610 Economy Building and Loan Assn—Mortgagee's interest in Flint Tract, map filed of record in the office of the Recorder of Alameda Co, pce of ld beg at a pt on the sw l of Santa Clara ave, 394 24-100 ft se fm Oakland ave, th se 15 98-100 ft, sw 127-45 100 ft, nw 45 4-100 ft ne 121 65-100 ft to beg, por lot 10, blk J-819 ........ 59 6[illegible]

BLOCK 821.

47638 Mary J O'Brien—In Oakland Heights (revised map of), map filed of record in the office of the Recorder of Alameda Co, lot 13, blk R-821 ........ 11 54

47648 Emily C Johnson—In Oakland Heights (revised map of), map filed of record in th the office of the Recorder of Alameda Co, pce of ld beg at s cor of Chestnut st and Santa Clara ave, th e on curve on Santa Clara ave, 125 ft more or less, th sw 35 ft plus, nw 112 ft, th n 28 64-100 ft to beg, por lot 11, blk R-821 and imps ........ 11 6[illegible]

47649 W M Crozer—In Oakland Heights (revised map of), map filed of record in the office of the Recorder of Alameda Co, pce of ld beg at a pt on the s w l of Santa Clara ave 220 19-100 ft s e fm Chetwood st, th n w 50 ft, s w 65 ft, e 40 ft, th n e 60 ft to beg, por lot 14, blk R-821, and imps ........ 2 7[illegible]

BLOCK 822.

47653 Flora B MacDermot — In Oakland Heights (revised map of), map filed of record in the office of the Recorder of Alameda Co, lot 3, blk S-822 ........ 50 7[illegible]

BLOCK 823.

47692 Philip Gengran—In Oakland Heights (revised map of), map filed of record in the office of the Recorder of Alameda Co, nw 50 48-100 ft lot 12, blk T-823, and imps 10 [illegible]

47694 Catherine Leveroni — In Oakland Heights (revised map of), map filed of record in the office of the Recorder of Alameda Co, w 88 87-100 ft of se ¼ of lot 12, blk T-823 ........ [illegible]

BLOCK 824.

47702 Herman Neuhaus—In Oakland Heights (revised map of), map filed of record in the office of the Recorder of Alameda Co, lot 8, blk W-824 ........ 11 [illegible]

BLOCK 825.

47710 E D Lovejoy—Mortgagee's interest in Oakland Heights (revised map of), map filed of record in the office of the Recorder of Alameda Co, e 40 ft of lot 1, blk V-825 ........ 5 [illegible]

BLOCK 826.

47719 Amelia E and Olive E Stevens—In Oakland Heights (revised map of), map filed of record in the office of the Recorder of Alameda Co, lot 1 blk U-826 and imps ........ 9 [illegible]

BLOCK 827.

47723 Juliet H Baxter—In Pleasant Valley Tract, map filed of record in the office of the Recorder of Alameda Co, s por of lot 2, blk 827 ........ 7 [illegible]

BLOCK 828.

47759 Grace M Atwood—In Stanford Tract, map filed of record in the office of the Recorder of Alameda Co, n 37 ft of lot 27, blk A-828, imps and pers prop ........ 3 6

BLOCK 829.

47785 W E Greaves—In Stanford Tract, map filed of record in the office of the Recorder of Alameda Co, lots 14-15-16, blk B-829 and imps ........ 20 6

47794 Edwin C Monroe—In Stanford Tract, map filed of record in the office of the Recorder of Alameda Co, s 36 ft of lot 24, blk B-829 and imps ........ 23 8

47794 Edwin C Monroe—Pers prop 3 0

BLOCK 830.

47799 Heron Holcomb Company—In Linda Vista Terrace map No 2, map filed of record in the office of the Recorder of Alameda Co, lot 1, blk D-830 ........ 20 5

47799 Heron Holcomb Company—In Linda Vista Terrace map No 2, map filed of record in the office of the Recorder of Alameda Co, lot 2, blk D-830 ........ 20 5

47799 Heron Holcomb Company—In Linda Vista Terrace map No 2, map filed of record in the office of the Recorder of Alameda Co, e 100 ft of s 10 ft of lot 4, blk D-830 ........ 3 74

47818 J H Gossett—In Stanford Tract, map filed of record in the office of the Recorder of Alameda Co, lot 4 and n 10 ft of lot 3 and s 20 ft of lot 5, blk E-830 and imps 16 70

BLOCK 831.

47833 Realty Syndicate—In Stanford Tract map filed of record in the office of the Recorder of Alameda Co, n 10 ft of lot 15, blk F-831 ........ 4 55

47839 Farmers' and Merchants' Bank of Haywards—In Stanford Tract, map filed of record in the office of the Recorder of Alameda Co, lot 18, and n 10 ft of lot 19, blk F-831 and imps ........ 4 55

47841 C De Martini—In Stanford ford Tract, map filed of record in the office of the Recorder of Alameda Co, ne 30 ft of lot 4 and sw 10 ft of lot 5, blk F-831 and imps 32 90

47844 C De Martini—Pers prop ........ 3 96

47848 Realty Syndicate—In Stanford Tract, pce of ld beg at a pt on the w l of Chetwood st, 170 ft n fm Santa Rosa ave th n 5 ft by 132 ft w, por blk F-831 ........ 2 12

BLOCK 832.

47860 A A Potter—In Stanford Tract, map filed of record in the office of the Recorder of Alameda Co, lot 12, blk G-832 and imps ........ 12 65

BLOCK 839.

48100 M D Levy—In Oakland Prospect Homestead, map filed of record in the office of the Recorder of Alameda Co, lot 73, blk 839 4 66

48102 C A Worth—In Oakland Prospect Homestead, map filed of record in the office of the Recorder of Alameda Co, lot 75, blk 839 ........ [illegible]

48107 J Von Olahn—In Oakland Prospect Homestead, map filed of record in the office of the Recorder of Alameda Co, lot 81, blk 839 ........ [illegible]

48118 A J Grier—In Oakland Prospect Homestead, map filed of record in the office of the Recorder of Alameda Co, lot 64, blk 840 ........ [illegible]

48119 C A Worth—In Oakland Prospect Homestead, map filed of record in the office of the Recorder of Alameda Co, lot 57, blk 840 ........ [illegible]

BLOCK 842.

48158 Ella H Arnold—In Oakland Prospect Homestead, map filed of record in the office of the Recorder of Alameda Co, lot 5, blk 842 ........ [illegible]

48158 John Lynch—In Oakland Prospect Homestead, map filed of record in the office of the Recorder of Alameda Co, lot 16, blk 842 ........ [illegible]

48165 J Casey—In Oakland Prospect Homestead, map filed of record in the office of the Recorder of Alameda Co, lot 24, blk 842 ........ [illegible]

BLOCK 928.

48205 Margaret A Brewer—In Glen Echo Tract, map No 2, map filed of record in the office of the Recorder of Alameda Co, s 50 ft of n 118 10-100 ft of lot 31, blk 928 ........ 14 [illegible]

BLOCK 929.

48217 Harry L Holcomb—In Linda Vista Terrace, map No 2, map filed of record in the office of the Recorder of Alameda Co, lot 5, blk B-929 [illegible]

48232 Edith Walker—In Linda Vista Terrace map No 2, map filed of record in the office of the Recorder of Alameda Co, nw 40 ft of lot 13, blk B-929 ........ [illegible]

BLOCK 933.

48265 J C Walling—In Linda Vista Terrace map No 2, map filed of record in the office of the Recorder of Alameda Co, lot 19, blk E-933 and imps ........ [illegible]

BLOCK 934.

48282 Heron, Holcomb Company—In Linda Vista Terrace map No 2, map filed of record in the office of the Recorder of Alameda Co, lots 19 to 25 inc, 27-28-29-32-33-34, except por assessed to Cobbledick of lot 31 and w 25 ft of lot 35, blk A-934 ... 42 [illegible]

48285 E M C Whitney—In Linda Vista Terrace map No 2, map filed of record in the office of the Recorder of Alameda Co, lot 26, blk A-934, imps and pers prop.... [illegible]

BLOCK 935.

48291 Mary Gardner—Mortgagee's interest in map of Spring Tract, map filed of record in the office of the Recorder of Alameda Co, lot 19, blk 935 ........ [illegible]

48296 J Popeney—In Plot 19, map filed of record in the office of the Recorder of Alameda Co, pce of ld beg at a pt on the e l of Piedmont st, 95 ft n fm Spring Tract, th n 31 ft by 100 ft e, por blk 935, and imps ........ 47 4[illegible]

48298 C S Houghton—Mortgagee's interest in map of Spring Tract, map filed of record in the office of the Recorder of Alameda Co. lot 5 and w 28 ft of lot 6, blk 936 ........ 29 [illegible]

48299 Olga Zahn—Mortgagee's interest in map of Spring Tract, map filed of record in the office of the Recorder of Alameda Co, lot 5 and w 28 ft of lot 6, blk 936 ........ 9 4[illegible]

48315 W W Whitman — Mortgagee's interest in map of Spring Tract, map filed of record in the office of the Recorder of Alameda Co, e 25 ft of lot 13 and w 12½ ft of lot 14, blk 935 ........ 19 34

48316 Heron-Holcomb Company—Mortgagee's interest in map of Spring Tract, map filed of interest in the office of the Recorder of Alameda Co, e 25 ft of lot 13 and w 12½ ft of lot 14, blk 935 ........ 2 [illegible]

BLOCK 937.

48330 Victor Bowen—In Keller's Rose Park, map filed of record in the office of the Recorder of Alameda Co, lot 10 and e 10 ft of lot 9, blk 937, and imps ........ 6 27

48330 Victor Bowen—Pers prop ........ 2 23

48332 G A Boemer—In Keller's Rose Park, map filed of record in the office of the Recorder of Alameda Co, ne 50 ft of lots 18 and 19 and ne 50 ft of se 20 ft of lot 17, blk 937, and imps ........ 24 30

48332 G A Boemer—Pers prop ........ 2 23

48351 Mark A Felton—In Keller's Rose Park, map filed of record in the office of the Recorder of Alameda Co, w 30 ft of lot 12, blk 337, and imps ........ 24 80

48352 Continental Building and Loan Association—In Keller's Rose Park, map filed of record in the office of the Recorder of Alameda Co, lot 14 and e 10 ft of lot 13, and w 3 ft of lot 15, blk 937, and imps ........ 32 0[illegible]

48361 Peter McCaskill—In Piedmont Villa Tract, map filed of record in the office of the Recorder of Alameda Co, lot 8, blk 937, and imps ........ 2 1[illegible]

48363 Maria Buzzanino — Mortgagee's interest in Piedmont Villa Tract, map filed of record in the office of the Recorder of Alameda Co, lot 8, blk 937 ........ 6 [illegible]

BLOCK 938.

48384 May C Frawley—In Plot 19, pce of ld beg at the nw cor of Leighton st and Moss ave, th n 35 ft by 100 ft deep w, por of blk 938, imps and pers prop ........ 2 33

48386 J R Sorenson—In Plot 19, map filed of record in the office of the Recorder of Alameda Co, pce of ld beg at a pt on the w l of Leighton st, 35 ft n fm Moss ave, th n 35 ft by 100 ft w, blk 938, imps and pers prop.... 2 2[illegible]

48392 B Van Vrankin et al.—In Plot 19, map filed of record in the office of the Recorder of Alameda Co, pce of ld beg at a pt on the w l of Leighton st, 140 ft n fm Moss ave, th n 32 5-100 ft by 100 ft w, blk 938, and imps ........ 2 1[illegible]

18398 M F Holcomb—In Piedmont Villa Tract, map filed of record in the office of the Recorder of Alameda Co, e 20 ft of lot 33, blk 938 ........ 6 98

48409 L Tulley—In Piedmont Villa Tract, map filed of record in the office of the Recorder of Alameda Co, lots 47 and 48, blk 938, imps and pers prop ........ 2 [illegible]

BLOCK 940.

48441 Sarah W Little—In Hitchcock prop, map filed of record in the office of the Recorder of Alameda Co, lot 12 blk 940 ........ 19 94

48444 Clayton W Hollis — In Hitchcock prop, map filed of record in the office of the Recorder of Alameda Co, pce of ld beg at a pt on the w l of Webster st, 345 ft s fm Moss ave, th s 110 ft, nw 221 7-12 ft, ne 113 6¼-12 ft se 248 6½-12 ft to beg, por plot 8, blk 940, and imps 8 74

48444 Clayton W Hollis — Pers prop ........ 7 42

BLOCK 943.

48456 E F Beckett—In map of the Mosswood Tract (amended), map filed of record in the office of the Recorder of Alameda Co, lots 1, 2 and s 4 40-100 ft of lot 3, blk 943, and imps ........ 40 1[illegible]

48457 Oakland Bank of Savings—Mortgagee's interest in map of the Mosswood Tract, (amended), map filed of record in the office of the Recorder of Alameda Co, lots 1-2 and s 4 40-100 ft of lot 3, blk 943 ........ 47 00

48479 Mosswood Association—In map of the Mosswood tract (amended), map filed of record in the office of the Recorder of Alameda Co, lot 14¼, blk 943 ........ 8 [illegible]

48498 E L Andrews—In maps of the Mosswood Tract (amended), map filed of record in the office of the Recorder of Alameda Co, w 32 ft of e 36 ft of lot 20 blk 943, imps and pers prop ........ [illegible]

48506 Minnie C Bryant—In map

of the Mosswood Tract, (amended), map filed of record in the office of the Recorder of Alameda Co, pce of ld beg at a pt on the n l of Sherman st, 30 67-100 ft w fm Gold st, th w 30 ft by 115 ft n, por of lots 22, 23, 61 blk 943, and imps.. 8 60

48506 Minnie C Bryant—Pers prop 2 23

48510 State Savings Bank—Mortgagee's interest in map of the Mosswood Tract (amended), map filed of record in the office of the Recorder of Alameda Co, w 20 ft of lot 31½ and e 15 ft of lot 32, blk 943........ 34 52

BLOCK 944.

48535 Louise A Smith—In map of the Mosswood Tract (amended), map filed of record in the office of the Recorder of Alameda Co, w ½ of lot 38, blk 944, imps and pers prop ............ 2 23

48544 V Clopek—In map of the Mosswood Tract (amended), map filed of record in the office of the Recorder of Alameda Co, e 28 ft of lot 48 and w 10 ft of lot 48½, blk 944, and imps.......... 29 66

48544 V Clopek—Pers prop ...... 2 23

48545 Charles A Piper—In map of the Mosswood Tract (amended), map filed of record in the office of the Recorder of Alameda Co, lot 49½ and e 10 ft of lot 49, blk 944, and imps.......... 5 36

48545 Charles A Piper — Pers prop ........ 3 09

48561 Daisy D Schindler—In map of the Mosswood Tract (amended), map filed of record in the office of the Recorder of Alameda Co, pce of ld beg at a pt on the s l of Grant st, 80 ft w fm Gold st, th w 38 86-100 ft by 115 ft s, por of lots 61, 62 and 63, blk 944, imps and pers prop .................. 3 00

48563 Nellie G Heffernan—In map of the Mosswood Tract (amended), map filed of record in the office of the Recorder of Alameda Co, e 7 6-12 ft of lot 58 and w 22 6-12 ft of lot 56½, blk 944, and imps ............ 24 50

48569 E C Clemensen — Mortgagee's interest in map of the Mosswood Tract (amended), map filed of record in the office of the Recorder of Alameda Co, lot 57 and e 2½ ft of lot 56½ and w 2½ ft of lot 57½, blk 944 4 55

48570 Kate R Tyson—In map of the Mosswood Tract (amended), map filed of record in the office of the Recorder of Alameda Co, pce of ld beg at a pt on the n l of Sherman st, 60 07-100 ft w fm Gold st, th w 40 ft by 115 n, por of lots 22, 23 and 61, blk 944, imps and pers prop ............ 3 09

48575 M L Emerson—In map of the Mosswood Tract (amended), map filed of record in the office of the Recorder of Alameda Co, n 40 ft of lot 44, blk 944, and imps ............ 37 76

BLOCK 945.

48604 Mary Kenna—In map of the Mosswood Tract (amended), map filed of record in the office of the Recorder of Alameda Co, lot 88, and e ½ of lot 87½ blk 945 and imps ............ 6 17

48604 Mary Kenna—Pers prop... 3 09

48607 Emily G Shutts—In Map of the Mosswood Tract (Amended), map filed of record in the office of the Recorder of Alameda Co, lots 88½, 89 and 89½, blk 945, and imps ............ 6 98

48607 Emily G Shutts—Pers prop 3 96

48650 James M Thompson—In Roosevelt Terrace, map filed of record in the office of the Recorder of Alameda Co, lot 19, blk 946, and imps..... 14 87

48653 Fred M. Kayser—Mortgagee's interest in Roosevelt Terrace, map filed of record in the office of the Recorder of Alameda Co, lot 24, blk 946 ............ 16 38

BLOCK 947.

48740 West Oakland Bank and Trust Company—Mortgagee's interest in Apgar Tract, map filed of record in the office of the Recorder of Alameda Co, lot 7, blk A-947 ............ 26 42

48750 P. B. Weaver—In Apgar Tract, map filed of record in the office of the Recorder of Alameda Co, lot 9, blk A-947 ............ 4 55

48755 A. V. Feight—In Apgar Tract, map filed of record in the office of the Recorder of Alameda Co, n 153 ft of lot 11, blk A-947, and imps. 27 24

48756 Central Title Insurance Company—Mortgagee's interest in Apgar Tract, map filed of record in the office of the Recorder of Alameda Co, n 153 ft of lot 11, blk A-947 ............ 19 13

48778 John A McCarl—In Plot 37, map filed of record in the office of the Recorder of Alameda Co, pce of ld beg at a pt on the s l of Thirty-seventh st, 139 ft e fm Market st, th e 33 ft by about 100 ft s, blk 948, and imps, 1 64

48788 Lucy McCarl—In Map of Beckett's Addition, map filed of record in the office of the Recorder of Alameda Co, lot 5 blk 948, and imps. 11 47

48813 G Rosano—Mortgagee's interest in Map of the Major Given Tract, map filed of record in the office of the Recorder of Alameda Co, lot 13, blk H-948 ............ 19 04

BLOCK 955.

48917 V. H. Metcalf—Commissioner's Map of Evoy Estate, map filed of record in the office of the Recorder of Alameda Co, lot B-3, blk 955, and imps ............ 34 52

48918 A. J. Younger—In Evoy Tract, map filed of record in the office of the Recorder of Alameda Co, lot 24, blk B-955 ............ 12 65

BLOCK 956.

48950 M. Haley—In Evoy Tract, map filed of record in the office of the Recorder of Alameda Co, lots 9, 10, 11, blk C-956 ............ 3 74

48965 M. Hurt—In Evoy Tract, map filed of record in the office of the Recorder of Alameda Co, w 25 ft of lot 30, blk C-956 ............ 2 12

48967 J. Lehman—In Evoy Tract, map filed of record in the office of the Recorder of Alameda Co, lot 32, blk C-956, and imps ............ 6 17

BLOCK 957

48978 B. Croghan—In Evoy Tract, map filed of record in the office of the Recorder of Alameda Co, lot 1, blk D-957 ............ 14 27

48978 B. Croghan—In Evoy Tract, map filed of record in the office of the Recorder of Alameda Co, lot 34, blk D-957 ............ 10 22

48978 B. Croghan—In Evoy Tract, map filed of record in the office of the Recorder of Alameda Co, lot 35, blk D-957 ............ 10 22

48978 B Croghan—In Evoy Tract, map filed of record in the office of the Recorder of Alameda Co, lot 36, blk D-957 ............ 10 22

BLOCK 958

49012 Marguerite E Beckett—In Map of Beckett's Addition, map filed of record in the office of the Recorder of Alameda Co, lot 7, blk 958, and imps ............ 1 31

49012 Marguerite E Beckett—Pers prop ............ 2 23

49044 Annie B Coombs—In map of the Major Given Tract, map filed of record in the office of the Recorder of Alameda Co, lot 13, blk G-958, and imps ............ 12 65

49044 Annie B. Coombs—Pers prop ............ 2 23

BLOCK 959.

49068 William J. Conrad—In Plot 37, map filed of record in the office of the Recorder of Alameda Co, pce of ld beg at a pt on the n l of Thirty-eighth st, 306 13-100 ft e fm Market st, th e 32 ft by 139½ ft n, por blk 959, and imps ............ 2 12

49070 A. G. Hoffmann—In Plot 37, map filed of record in the office of the Recorder of Alameda Co pce of ld beg at a pt on the n l of Thirty-eighth st, 338 13-100 ft e fm Market st, th e 35 ft by 139½ ft n, por blk 959, and imps ............ 2 02

49083 J. Junte—In Map of the Major Given Tract, map filed of record in the office of the Recorder of Alameda Co, lot 1, blk F-959, imps and pers prop ............ 3 09

49085 Dora Kerns—In Map of the Major Given Tract, map filed of record in the office of the Recorder of Alameda Co, lot 2, blk F-959 and imps ............ 8 82

49085 Dora Kerns—In Map of the Major Given Tract, map filed of record in the office of the Recorder of Alameda Co, so 10 ft of lot 3, blk F-959 ............ 1 63

49094 Rose Miramon—In Map of the Major Given Tract, map filed of record in the office of the Recorder of Alameda Co, lots 10 and 11, blk F-959, and imps ............ 8 06

BLOCK 961.

49118 George B. Crooks—In Map of Laymance Tract, map filed of record in the office of the Recorder of Alameda Co, lots 5 and 6, blk 961 12 65

49122 H. S. Morris et al—Mortgagee's interest in Map of Laymance Tract, map filed of record in the office of the Recorder of Alameda Co, lots 11 and 12, blk 961. 3 74

49136 Henrietta Legault—In Map of resub of lots 1 to 14, White House Plot, map filed of record in the office of the Recorder of Alameda Co, lot 9, blk 961, and imps.... 12 23

49152 Catherine E. Merritt—In Map of resub of lots 1 to 14, White House Plot, map filed of record in the office of the Recorder of Alameda Co, lot 15, blk 961, and imps... 3 74

BLOCK 962.

49159 W. T. Sagehorn—In Montgomery Tract No. 1, map filed of record in the office of the Recorder of Alameda Co, e 60 ft of n ½ of 18, blk 962, and imps ............ 19 04

49180 Hugh W. Kimball—In Quint Tract, map filed of record in the office of the Recorder of Alameda Co, pce of ld beg at a pt on the n l of Thirty-ninth st, 196 8-12 ft e fm West st, th e 33 ft by 100 ft n, por blk 962, imps and pers prop ............ 2 23

49182 George Terrill—Mortgagee's interest in Quint Tract, map filed of record in the office of the Recorder of Alameda Co, pce of ld beg at a pt on the n l of Thirty-ninth st, 196 8-12 ft e fm West st, th e 33 ft by 100 ft n, por blk 962 ............ 15 08

49185 George Turrell—Pce of ld beg at a pt on the n l of Thirty-ninth st, 229 8-12 ft e fm West st, th e 33 ft by 100 ft n, blk 962, and imps ............ 3 74

49185 George Turrell—Pers prop.. 2 23

49188 Oakland Bank of Savings—Mortgagee's interest, pce of ld beg at a pt on the n l of Thirty-ninth st, 163 8-12 ft e fm West st, th e 33 ft by 100 ft n, por blk 962.. 19 13

BLOCK 963

49202 H Legault—In Map of the Major Given Tract, map filed of record in the office of the Recorder of Alameda Co, pce of ld beg at a pt on the e l of West st, 75 31-100 ft s fm Thirty-ninth st, th s 70 ft by 100 ft e, por blk D-963 ............ 8 41

49203 E. N Walter—In Map of the Major Given Tract, pce of ld beg at the no cor of Apgar and West sts, th n 35 ft by 100 ft deep e, por of blk D-963 ............ 5 64

49204 G W Austin—In Map of the Major Given Tract, map filed of record in the office of the Recorder of Alameda Co, pce of ld beg at a pt on the s l of Thirty-ninth st 100 ft e fm West st, th e 10 ft by 122 40-100 ft s, blk D-963 ............ 3 74

49224 James E. McCabe—In Map of the Major Given Tract, map filed of record in the office of the Recorder of Alameda Co, w 8 5-10 ft lot 26 and e 24 5-10 ft of lot 27, blk D-963, imps and pers prop ............ 2 23

BLOCK 964.

49240 Alexander R. Woods — In Map of the Major Given Tract, map filed of record in the office of the Recorder of Alameda Co, e 22 6-12 ft of lot 22 and w 18 20-100 ft of lot 21, blk C-964 ............ 9 41

49243 John E Keyer—In Map of the Major Given Tract, map filed of record in the office of the Recorder of Alameda Co, lot 24 and w 3 ft of lot 23, blk C-964, and imps . 19 13

49255 Mary L Griffin In map of the Major Given Tract, map filed of record in the office of the Recorder of Alameda Co, e 15 6-12 ft of lot 15 and w 14 4-12 ft of lot 16, blk C-964 and imps.. 19 94

49255 Mary L Griffin—Pers prop 2 23

49256 W T Shimon—Mortgagee's interest in map of the Major Given Tract, map filed of record in the office of the Recorder of Alameda Co, e 15 6-12 ft of lot 15 and w 14 4-12 ft of lot 16, blk C-964 ............ 4 55

49265 Menta Larsen—In Apgar Tract, map filed of record in the office of the Recorder of Alameda Co, n½ of lot 11, blk C-964 and imps ............ 23 99

BLOCK G-966.

49316 Clarke Brothers & Company—In Apgar Tract, map filed of record in the office of the Recorder of Alameda Co, pce of ld beg at the e l of Grove st 105 ft n fr 37th st, th n 50 ft by 125 ft e, por lots 7 and 8, blk G-966 and imps.... 25 61

49316 Clarke Brothers & Company—Pers prop ............ 3 09

BLOCK 967

49368 Oscar T Luning—In map of Luning Tract, map filed of record in the office of the Recorder of Alameda Co, s 10 29-100 ft of lot 2, blk 967 ............ 10 22

49383 W G Ferguson—In map of Luning Tract, map filed of record in the office of the Recorder of Alameda Co, e 40 ft of lot 14, blk 967 and imps ............ 16 38

BLOCK 969

49466 Alice Holden—In Montgomery Tract No 1, map filed of record in the office of the Recorder of Alameda Co, s ½ of lot 10, blk 969, and imps ............ 28 04

49484 Henry Linderman — In Montgomery Tract No 1, map filed of record in the office of the Recorder of Alameda Co, e½ of n½ of of lot 16, blk 969 and imps 8 44

BLOCK 973.

49563 A E Nicholson—Mortgagee's interest in Broadway and Telegraph Av Park Tract, map filed of record in the office of the Recorder of Alameda Co, lot 1, blk C-973 ............ 10 22

49573 W S Gould—Mortgagee's interest in Broadway and Telegraph Av Park Tract, map filed of record in the office of the Recorder of Alameda Co, lot 10, blk D-971 ............ 2 12

49617 Willietta Ward—In Broadway and Telegraph Av Homestead, map filed of record in the office of the Recorder of Alameda Co w 33 4-12 ft of lot 7, blk D-974 and imps ............ 2 12

49631 Mary E Snow—In Broadway and Telegraph Av Homestead, map filed of record in the office of the Recorder of Alameda Co. e 35 ft of lot 42, blk D-974 and imps ............ 7 79

49634 Lizzie Latimer—In map of Latimer Tract, map filed of record in the office of the Recorder of Alameda Co, lot 3, blk 974 ............ 9 58

49653 Alice O Ormsby—In map of the Latimer Tract, map filed of record in the office of the Recorder of Alameda Co, lot 12, blk 974, imps and pers prop ............ 2 23

BLOCK 976.

49654 Halver Ellingson—In Broadway and Telegraph Av Homestead, map filed of record in the office of the Recorder of Alameda Co, lot 8, blk C-976 and imps...... 2 12

49700 John P Beckett—In Broadway and Telegraph Av Homestead, map filed of record in the office of the Recorder of Alameda Co, lot 14, blk C-976 and imps 1 64

BLOCK 978.

49755 I M Hibbard—Mortgagee's interest in Broadway and Telegraph av Park Tract, map filed of record in the office of the Recorder of Alameda Co, lots 33 and 34, blk E-978 ............ 7 21

49762 J V Lontonen—In Broadway and Telegraph Av Park Tract, map filed of record in the office of the Recorder of Alameda Co, n 13 ft of lot 16, blk E-978 ............ 3 74

49722 R E Fuchs—In Broadway and Telegraph Av Homestead, map filed of record in the office of the Recorder of Alameda Co, lot 18, blk B-979 ............ 8 06

49776 M Dolan—Mortgagee's interest in Broadway and Telegraph Av Homestead, map filed of record in the office of the Recorder of Alameda Co, n 35 ft of lot 17, blk B-979 ............ 4 66

49778 Fannie T Coats—In Broadway and Telegraph Av Homestead, map filed of record in the office of the Recorder of Alameda Co, s 23 ft of lot 16, blk B-979.. 2 12

49779 M Dolan—Mortgagee's interest in Broadway and Telegraph Av Homestead, map filed of record in the office of the Recorder of Alameda Co, s 23 ft of lot 16, blk B-979 ............ 3 53

49781 Harriet Aikins—In Broadway and Telegraph Av Homestead, map filed of record in the office of the Recorder of Alameda Co, lot 16, blk B-979, and imps 22 37

BLOCK 984

49829 Josephine Henninger — In Weston Tract, map filed of record in the office of the Recorder of Alameda Co, lots 2 and 3, blk I-984 ...... 16 70

BLOCK 986

49870 Annie Bauman—In Thermal Hill Tract, map filed of record in the office of the Recorder of Alameda Co, n 10 ft of lot 9 and s 25 ft of lot 10, blk A-986 and imps ............ 39 38

49870 Annie Bauman—Pers prop. 2 23

49886 Nathaniel McDonald — In Thermal Hill Tract, map filed of record in the office of the Recorder of Alameda Co, lot 34 and s 20 ft of 33, blk A-986 and imps ...... 10 22

49886 Nathaniel McDonald—Pers prop ............ 5 69

49903 H F Houghton—Mortgagee's interest in Thermal Hill Tract, map filed of record in the office of the Recorder of Alameda Co, lots 36-37 and n 5 ft of lot 35, blk B-986 ............ 9 41

49904 Houghton Company—Mortgagee's interest, in Thermal Hill Tract, map filed of record in the office of the Recorder of Alameda Co, lots 36-37 and n 5 ft of lot 35, blk B-986 ............ 19 94

49919 F Remmy—In Thermal Hill Tract, map filed of record in the office of the Recorder of Alameda Co, n 10 ft of lot 21 and s 20 ft of lot 22, blk B-986, and imps... 5 42

49922 F Remmy — In Thermal Hill Tract, map filed of record in the office of the Recorder of Alameda Co, lot 20 and s 20 ft of lot 21, blk B-986 and imps... 10 33

49922 F Remmy — In Thermal Hill Tract, map filed of record in the office of the Recorder of Alameda Co, lot 23 and n 10 ft of lot 22, blk B-986 ............ 6 55

49923 Mary C Touby—In Thermal Hill Tract, map filed of record in the office of the Recorder of Alameda Co, lot 19, blk B-986 and imps 15 62

49923 Mary C Touby—In Thermal Tract, map filed of record in the office of the Recorder of Alameda Co, lot 18, blk B-986 ............ 11 47

BLOCK 987

49939 H F Sack—In Glen Echo Tract map No. 2, sub lot 1, map filed of record in the office of the Recorder of Alameda Co, n 10 ft of lot 4 blk 1-987 ............ 6 17

49940 H F Sack—In Glen Echo Tract map No 2, sub of lot 1, map filed of record in the office of the Recorder of Alameda Co, w 30 ft of e 35 ft of lot 2 blk 1-987 and imps 8 60

49940 H F Sack—Pers prop. 9 14

49943 H F Sack—In Glen Echo Tract map No 2, sub of lot 1, map filed of record in the office of the Recorder of Alameda Co, w 15 ft of lot 2 and e 10 ft of lot 3, blk 1-987 ............ 5 36

49955 Harriet A Fay—In Glen Echo Tract, map No 3, sub of lot 36, map filed of record in the office of the Recorder of Alameda Co, lot 3, blk 987 ............ 11 84

49956 F Belden — In Glen Echo Tract, map No 3 sub of lot 36, map filed of record in the office of the Recorder of Alameda Co, lot 4, blk 987, and imps ............ 2 12

49960 Edgar Hunter—In Glen Echo Tract, map No 3, sub of lot 36, map filed of record in the office of the Recorder of Alameda Co, lot 10, blk 987 9 58

49967 R Whitehead — In Kenton Terrace, map filed of record in the office of the Recorder of Alameda Co, w 49 ft of lot 9, blk 987 ............ 3 71

49967 R Whitehead — In Kenton Terrace, map filed of record in the office of the Recorder of Alameda Co, lot 17, blk 987 ............ 12 65

49970 A L Le Gro—In Kenton Terrace, map filed of record in the office of the Recorder of Alameda Co, lot 16, blk 987 ............ 5 36

49976 Hattie A Hunter—In Glen Echo Tract, map No 2, sub of lots 7-8-9 of lot 36, map filed of record in the office of the Recorder of Alameda Co, lot B and n 16 and 20-100 ft of lot C, blk 987... 6 17

BLOCK 988.

49985 E S Thompson — In Glen Echo Tract, map No 3, sub of lot 37, map filed of record in the office of the Recorder of Alameda Co, lot 6, blk 988 and imps ............ 12 00

49985 E S Thompson — In Glen Echo Tract, map No 3, sub of lot 37, map filed of record in the office of the Recorder of Alameda Co, lot 6, blk 988 5 79

BLOCK 989.

50012 Ludwig Mikkelsen—In Glen Echo Tract, map No 3, sub of lot 17 map filed of record in the office of the Recorder of Alameda Co, lot 3, blk 989, and imps ............ 5 80

50015 A L Smith—In Glen Echo Tract, map No 3, sub of lot 17 map filed of record in the office of the Recorder of Alameda Co, lot 6, blk 989, and imps ............ 17 51

50016 Herman Hovgt — In Glen Echo Tract, map No 3, sub of lot 17, map filed of record in the office of the Recorder of Alameda Co lot 7 blk 989 11 81

50016 Herman Hovgt — In Glen Echo Tract, map No 3 sub of lot 17 map filed of record in the office of the Recorder of Alameda Co lot 8 blk 989 8 00

50026 Pacific States Savings Society—Mortgagee's interest in Glen Echo Tract, map No. 3, map filed of record in the office of the Recorder of Alameda Co, lot 14, blk 989.. 65 39

BLOCK 990

50037 Lavinia R Ferguson — In Glen Echo Tract, map No 3, map filed of record in the office of the Recorder of Alameda Co, sw ½ of lot 8, blk 990, and imps ............ 26 21

BLOCK 991.

50068 Herman Koenig—In Glen Echo Tract, map No 2, map filed of record in the office of the Recorder of Alameda Co, w 43 13-100 ft of lot 43, blk 991, and imps ...... 4 55

BLOCK 994.

50100 Annie L Roesner et al—In Thermal Hill Tract, map filed of record in the office of the Recorder of Alameda Co, lot 5, blk F-994 ...... 10 22

50105 A Engleaardt—In Thermal Hill Tract, map filed of record in the office of the Recorder of Alameda Co, lot 1 and n 20 ft of lot 2, blk F-994 ............ 11 84

50110 Henry W Roesner — In Thermal Hill Tract, map filed of record in the office of the Recorder of Alameda Co, lot 4, blk F-994, and imps ............ 21 50

BLOCK 995

50123 J A Jewell—In Thermal Hill Tract, map filed of record in the office of the Recorder of Alameda Co, lots 1-3-4-5 and 36, blk G-995 ............ 7 79

50123 Grace Cameron—In Thermal Hill Tract, map filed of record in the office of the Recorder of Alameda Co, lot 25 blk G-995 ............ 5 04

50135 John Wright — In Thermal Hill Tract, map filed of record in the office of the Recorder of Alameda Co, lot 35, blk G-995 ............ 4 28

50142 Nora Barry—In Howe Tract, map filed of record in the office of the Recorder of Alameda Co, lot 6, blk 11-995 5 04

50142 Nora Barry—In Howe Tract, map filed of record in the office of the Recorder of Alameda Co, lot 7, blk 11-995 5 04

50150 F Burns—Mortgagee's interest in Howe Tract, map filed of record in the office of the Recorder of Alameda Co, lots 14-15-16 and s 20 ft of lot 13, blk 11-995.... 16 38

50155—H A MacKinnon—In Thermal Hill Tract, map filed of record in the office of the Recorder of Alameda Co, lot 22, blk G-995, imps and pers prop ............ 26 42

BLOCK 996.

50180 A H Ross—In Thermal Hill Tract, map filed of record in the office of the Recorder of Alameda Co, lot 11, blk D-996, and imps ............ 12 65

50182—H G Walker—In Thermal Tract, map filed of record in the office of the Recorder of Alameda Co, n 20 ft of lot 2 and s 20 ft of lot 3, blk D-996, imps and pers prop 2 23

50183 Holcomb Land Company — Mortgagee's interest in Thermal Hill Tract, map filed of record in the office of the Recorder of Alameda Co, n 20 ft of lot 2 and s 20 ft of lot 3, blk D-996............ 29 66

BLOCK 997.

50221 Rose Rosenfield—In Highland Terrace, map No 1, map filed of record in the office of the Recorder of Alameda Co, n 20 ft of lot 16 and s 20 ft of lot 17, blk A-997, and imps ............ 29 66

50232 Joseph Peres—In Thermal Hill Tract, map filed of record in the office of the Recorder of Alameda Co, lot 43, blk H-997 ............ 10 33

50232 Joseph Peres—In Thermal Hill Tract, map filed of record in the office of the Recorder of Alameda Co, lot 12, blk H-997 ............ 5 04

50232 Joseph Peres—In Thermal Hill Tract, map filed of record in the office of the Recorder of Alameda Co, lot 44, blk H-997 ............ 4 66

50233 Joseph Peres — In Thermal Hill Tract, map filed of record in the office of the Recorder of Alameda Co, lots 40 and 41, blk 10-997, and imps ............ 10 71

BLOCK 998.

50247 William Kurtz—In Highland Terrace map No 1, map filed of record in the office of the Recorder of Alameda Co, n 26 ft of lot 24 and s 10 ft of lot 25, blk B-998 imps and pers prop ............ 3 09

50249 James S Ryson—In Highland Terrace map No 1, map filed of record in the office of the Recorder of Alameda Co, lots 12 and 13, and s 15 ft of lot 11, blk B-998 ............ 5 36

50251—Realty Syndicate—In Highland Terrace map No 1, map filed of record in the office of the Recorder of Alameda Co, s 15 11-100 ft of lot 20 blk B 998 ............ 5 35

50252 R Whitehead—In Highland Terrace map No 1, map filed of record in the office of the Recorder of Alameda Co, lots 6-7-8, blk B-998 and imps ............ 18 32

50256 W S Grabill—In Highland Terrace map No 1, map filed of record in the office of the Recorder of Alameda Co, lot 17, blk B-998 ............ 5 01

50266 E C Lufkin — In Highland Terrace map No 1, map filed of record in the office of the Recorder of Alameda Co, lot 4 and s 19 50-100 ft of lot 3, blk B-998 and imps... 2 93

50268 W Williams—In Highland Terrace Map No 1, map filed of record in the office of the Recorder of Alameda Co, lot 9 and n 5 50-100 ft of lot 10, blk B-998 and imps ............ 26 42

BLOCK 999

50273 Realty Syndicate—In Highland Terrace Map No. 1—map filed of record in the office of the Recorder of Alameda Co, s 8 1-100 ft of lot 21, blk C-999 ............ 2 93

50274 Lizzie McCoy—In Highland Terrace Map No. 1, map filed of record in the office of the Recorder of Alameda Co, n 23 ft of lot 21 and s 8 ft of lot 22, blk C-999 1 31

50284 Caro Bass — In Highland Terrace Map No. 1, map filed of record in the office of the Recorder of Alameda Co, n 21 ft of lot 23 and s 9 ft of lot 24, blk C-999 and imps ............ 8 50

50286 Otto D Drudge—In Highland Terrace Map No 1, map filed of record in the office of the Recorder of Alameda Co, lots 25, 26, 27 and n 22 ft of lot 24, blk C-999 ............ 2 12

50288 W L Dunn—In Highland Terrace Map No 1, map filed of record in the office of the Recorder of Alameda Co, lot 29, blk C-999, imps and pers prop ............ 2 23

50290 P O'Connell—In Highland Terrace Map No 1, map filed of record in the office of the Recorder of Alameda Co, lot 30, blk C-999...... 21 56

BLOCK 1009.

50338 Julia Scofield—In Map No. 3 of sub of por of Central Oakland Tract e of Telegraph ave, map filed of record in the office of the Recorder of Alameda Co lot 10 and n ⅔ of lot 11, blk K-1009............ 2 12

50342 A L Cliker—In map of No 3 of sub of por of Central Oakland Tract E of Telegraph ave, map filed of record in the office of the Recorder of Alameda Co, lot 15, blk K-1009 ............ 2 12

50353 Lena I Whitford—In Map No 3 of sub of por of Central Oakland Tract E of Telegraph Ave, map filed of record in the office of the Recorder of Alameda Co, lot 21, blk K-1009 ............ 3 74

BLOCK 1010.

50364 T Williams—In Map No 3 of sub of por of Central Oakland Tract E of Telegraph ave, map filed of record in the office of the Recorder of Alameda Co, lot 13, blk L-1010 ............ 14 27

50411 W B Netherton—In Map No 2 of sub of por of Central Oakland Tract E of Telegraph ave, map filed of record in the office of the Recorder of Alameda Co, s 94 50-100 ft of lot 8, blk N-1010 ............ 10 22

50451 W M Gardiner—In Map No 2 of sub of por of Central Oakland Tract e of Telegraph ave, map filed of record in the office of the Recorder of Alameda Co, s 94 50-100 ft of lot 13, blk N-1010 and pers prop....... 3 09

BLOCK 1011.

50464 H L Seager—In Map No 2 of sub of por of Central Oakland Tract e of Telegraph ave, map filed of record in the office of the Recorder of Alameda Co, lot 2 blk Q-1011 ............ 1 31

50481 Virginia Harrison—In map No 2 of sub of por of Central Oakland Tract e of Telegraph ave, map filed of record in the office of the Recorder of Alameda Co, lot 30, blk Q-1011 ............ 5 36

BLOCK 1012.

50514 Johanna Daly—In Montgomery Tract (Rediv of), map filed of record in the office of the Recorder of Alameda Co, lot 16, blk 1012 and imps ............ 19 13

50523 Anthony McMillan—In Montgomery Tract (Rediv of), map filed of record in the office of the Recorder of Alameda Co, lot 28, and e 3 ft of lot 29, blk 1012 .. 11 84

50529 Elizabeth Owens—In Montgomery Tract (Rediv of) map filed of record in the office of the Recorder of Alameda Co, w 18 ft of lot 33 blk 1012 ............ 3 15

50529 Elizabeth Owens—In Montgomery Tract (Rediv of), map filed of record in the office of the Recorder of Alameda Co, lot 34, blk 1012 5 41

50530 Anthony McMillan—In Montgomery Tract (Rediv of), map filed of record in the office of the Recorder of Alameda Co, lot 35, blk 1012, and imps ............ 16 00

BLOCK 1016.

50596 Francis M Rebman — In White House Plot, map filed of record in the office of the Recorder of Alameda Co, lot 49, blk 1016 and imps .. 5 42

BLOCK 1018.

50616 E E Hopper—In White House Plot, map filed of record in the office of the Recorder of Alameda Co, pce of ld beg at a pt 161 ft w fm Fortieth st and 101 ft w fm Lusk st, th w 40 ft, th n 95 62-100 ft, th se 41 ft, th s 90 ft to beg, por blk 1018 and imps ...... 9 41

50620 Oscar Sweeney—In White House Plot, map filed of record in the office of the Recorder of Alameda Co, pce of ld beg at a pt on the w l of Lusk st, 161 ft n fm Fortieth st, n 39 ft by w 101 ft, por lot 25, blk 1018 and imps ............ 17 51

BLOCK 1019.

50640 H T McKeen—In White House Plot, map filed of record in the office of the Recorder of Alameda Co, lot 35, blk 1019 ............ 7 79

BLOCK 1086.

50783 Raymund Tyler—In Alden Tract, map filed of record in the office of the Recorder of Alameda Co, lot 13, blk 2097-1086 ............ 4 55

BLOCK 1087.

50761 Louise H Smith—In Alden Tract, map filed of record in the office of the Recorder of Alameda Co, lot 13, blk 2104-1087 ............ 6 17

BLOCK 1088.

50788 Carl Warnecke—In Alden Tract, map filed of record in the office of the Recorder of Alameda Co, w ½ of lot 16, blk 2103-1088 and imps . 7 79

50788 Carl Warnecke—Pers prop.. 2 23

50790 Clifford McElrath—In Alden Tract, map filed of record in the office of the Recorder of Alameda Co, lots 22, 23, 24, blk 2103-1088 ............ 36 95

50791 Jesse D Chappell—In Alden Tract, map filed of record in the office of the Recorder of Alameda Co, lot 12, blk 2103-1088 ............ 1 31

BLOCK 1090.

50826 N E Hatchelder—In Alden Tract, map filed of record in the office of the Recorder of Alameda Co, lots 6 and 7, blk 2093-1090 ............ 24 80

BLOCK 1091.

50853 Paul C McCourtney — In Paradise Plot (Map No 2), map filed of record in the office of the Recorder of Alameda Co, lots 54, 55, 56, and w 7 6-12 ft of lot 53, blk 2092-1091 ............ 10 33

50865 H C Tallman — In Paradise Plot (Map No. 2), map filed of record in the office of the Recorder of Alameda Co, lots 18 and 19, blk 2092-1091 ............ 5 36

50873 A McMullen — In Paradise Plot (Map No. 2), map filed of record in the office of the Recorder of Alameda Co, lot 36, blk 2092-1091 ............ 13 46

BLOCK 1092.

50886 Morgan A Fitzpatrick—In Paradise Plot (Map No 2), map filed of record in the office of the Recorder of Alameda Co, w 19 96-100 ft of lot 46 and e 18 84-100 ft of lot 47, blk 2099-1092 11 03

BLOCK 1093.

50916 A Penalta—In Alden Tract, map filed of record in the office of the Recorder of Alameda Co, lots 4, 5, 6, blk 2102-1093 ............ 23 18

50927 Marie C Anderson—In Alden Tract, map filed of record in the office of the Recorder of Alameda Co, lot 12, blk 2102-1093 and imps 8 44

50928 Fugenio Barbagelata — In Alden Tract, map filed of record in the office of the Recorder of Alameda Co, map filed of record in the office of the Recorder of Alameda Co, lot 13, blk 2102-1093 and imps. ....... 9 20

50950 Q C Chase—In Alden Tract, map filed of record in the office of the Recorder of Alameda Co, s 45 ft of lot 1, blk 2102-1093 ............ 7 79

BLOCK 1095.

50990 Alfred I McCourtney—In plot 36, pce of ld beg at a pt on the e l of Grove st, 50 ft n fm 43d st, th n 33 4-12 ft by 90 ft e, por blk 1095 . 13 46

51001 Paul C McCourtney—In plot 36, map filed of record in the office of the Recorder of Alameda Co pce of ld beg at a pt on the n l of 43d st. 270 ft e fm Grove st, th e 105 ft by 100 ft n, por blk 1095 ............ 10 33

51006 Annie I McCourtney — In plot 36, map filed of record in the office of the Recorder of Alameda Co, pce of ld beg at a pt on the n l of 43d st, 580 ft e fm Grove st, th e 65 ft by 100 ft n, por blk 1095 ............ 21 56

BLOCK 1096.

51017 Anna I McCourtney—In plot 36, map filed of record in the office of the Recorder of Alameda Co, pce of ld beg at a pt on the s l of 43d st 573 36-100 ft e fm Grove st, th e 66 20-100 ft by 91 25-100 ft s por blk 1096 and imps ............ 8 82

51019 Annie I McCourtney—In plot 36, map filed of record in the office of the Recorder of Alameda Co, pce of ld beg at a pt on the s l of 43d st, 639 56-100 ft e fm Grove st, th e 33 10-100 ft by 91 25-100 ft s, por blk 1096 ............ 5 04

51025 Alfred I McCourtney—In plot 36, map filed of record in the office of the Recorder of Alameda Co, pce of ld beg at a pt on the s l of 43d st, 180 26-100 ft e fm Grove st, th e 90 ft by 91 25-100 ft s, por blk 1096.. 29 66

51029 Annie I McCourtney — In plot 36, map filed of record in the office of the Recorder of Alameda Co, pce of ld beg at a pt on the s l of 43d st, 450 26-100 ft e fm Grove st, th e 108 ft by 91 25-100 ft s, por blk 1096. 35 33

51030 George P McCourtney—In plot 36, map filed of record in the office of the Recorder of Alameda Co, pce of ld beg at a pt on the s l of 43d st, 558 26-100 ft e fm Grove st, th e 15 10-100 ft by 91 25-100 ft s, por blk 1096.. 2 77

BLOCK 1097.

51064 Jacob Mass — In Linden Homestead, map filed of record in the office of the Recorder of Alameda Co, lot 4, blk 1097 and imps....... 7 69

51080 Margaret Bowser—In Linden Homestead, map filed of record in the office of the Recorder of Alameda Co. e 28 7-12 ft of lot 16, blk 1097. 5 33

51084 E T Cottman—In Linden Homestead, map filed of record in the office of the Recorder of Alameda Co, w 25 ft of lot 16, blk 1097 and imps ............ 3 53

BLOCK 1099

51135 Eva M Richardson — In Santa Fe Tract No 17, map filed of record in the office of the Recorder of Alameda Co, lot 20, blk 1099........ 12 60

51141 C W Douglas—In Santa Fe Tract No 17, map filed of record in the office of the Recorder of Alameda Co, Co, lot 21, blk 1099...... 12 60

51147 Nellie B Pierce—In Santa Fe Tract No 17, map filed of record in the office of the Recorder of Alameda Co, lot 27, blk 1099............ 5 04

51147 J Hackett—In Burgess sub of por of Santa Fe Tract No 17, map filed of record in the office of the Recorder of Alameda Co, lot 5, blk 1099 and imps ............ 12 60

51158 Susan Smith—In Central Oakland Tract and lot 3 in Linden Homestead, map filed of record in the office of the Recorder of Alameda Co, lot 3, blk A-1099.... 4 66

BLOCK 1108.

51174 Unknown Owners—In Bdwy Tract, map filed of record in the office of the Recorder of Alameda Co, pce of ld lying n of s l of plot 13 and Whitman st, por blk 1108. 8 60

BLOCK 1109.

51175 Realty Syndicate—Map No 2 Highland Terrace, map filed of record in the office of the Recorder of Alameda Co, lot 5, blk E-1109 .. 13 46

51181 J J Foley—Map No 2, Highland Terrace, map filed of record in the office of the Recorder of Alameda Co, lot 3, blk E-1109 and imps.. 7 31

51191 Ella Kenyon—Map No Highland Terrace, map filed of record in the office of the Recorder of Alameda Co, lot 31, blk E-1109........ 3 74

BLOCK 1110.

51196 Earnest A Wheeler—Map No 2 Highland Terrace, map filed of record in the office of the Recorder of Alameda Co, lot 26, blk D-1110 and imps........ 32 90

51218 J B Landfield—Map No Highland Terrace, map filed of record in the office of the Recorder of Alameda Co, lots 2-3-4, blk D-1110. 16 38

51218 J B Landfield—Map No Highland Terrace, map filed of record in the office of the Recorder of Alameda Co, lots 11 and 12 blk D-1110.. 11 08

51226 Wm C Hall—Map No Highland Terrace, map filed of record in the office of the Recorder of Alameda Co, lot 48, blk D-1110.... 18 32

51227 Carrie I Hooper—Map No 2 Highland Terrace, map filed of record in the office of the Recorder of Alameda Co, lots 44 and 45, blk D-1110 ............ 12 60

51228 Robert M Labram—Map No 2, Highland Terrace, map filed of record in the office of the Recorder of Alameda Co, lot 42, blk D-1110.... 6 17

51237 Aron Marx—Map No Highland Terrace, map filed of record in the office of the Recorder of Alameda Co, n 40 ft of lot 27, blk D-1110 ............ 13 46

BLOCK 1111.

51255 A A Hatch—In Thermal Hill Tract map filed of record in the office of the Recorder of Alameda Co, lot 5 and w 10 ft of lot 6, blk J-1111............ 9 41

51257 Rosevelt Johnson—In Howe Tract map filed of record in the office of the Recorder of Alameda Co, n 80 ft of lot 3, blk 9-1111 and imps 24 80

BLOCK 1112.

51268 S S Wright—Map No 2 Highland Terrace, map filed of record in the office of the Recorder of Alameda Co, lot 4, blk F-1112 and imps ............ 13 46

51268 S S Wright—Pers prop.. 2 23

51273 Wm Nelle—Map No 2 Highland Terrace, map filed of record in the office of the Recorder of Alameda Co, pce of ld beg at a pt on the s l of View st, 107 80-100 ft e fm John st, th n 100 ft, w 36 ft, s 103 32-100 ft, e 10 ft to beg, por lots 10-11-12, blk F-1112 ............ 3 74

BLOCK 1113.

51290 George A White—Map No 2, Highland Terrace, map filed of record in the office of the Recorder of Alameda Co, lots 2 and 3, blk 1-1113 3 74

51292 Albert Condy—In Howe Tract, map filed of record in the office of the Recorder of Alameda Co, pce of ld beg at a pt on the n l of John st, 32 50-100 ft e fm View st, th e 37 9-12 ft by 100 ft n, por lot 6, blk 4-1113 and imps ............ 7 79

51294 Otto Frederickson—In Howe Tract, map filed of record in the office of the Recorder of Alameda Co, pce of ld beg at a pt on the n l of John st, 74 9-12 ft e fm View st, th e 37 ft by 100 ft n, por lot 6, blk 4-1113. 7 70

BLOCK 1114.

51308 I R Fenner—In Howe Tract, map filed of record in the office of the Recorder of Alameda Co, n 50 ft of lot 4 blk 8-1114, imps and pers prop ............ 2 23

51312 C C Peppin — In Howe Tract, map filed of record in the office of the Recorder of Alameda Co, s 34 ft of lot 9, blk 8-1114, imps and pers prop ............ 2 23

51323 M N Baker—In Howe Tract, map filed of record in the office of the Recorder of Alameda Co, s 40 ft of e 10 ft of lot 6, blk 8-1114, and imps ............ 11 84

BLOCK 1115.

51333 W S Carpenter — Mortgagee's interest in Howe Tract, map filed of record in the office of the Recorder of Alameda Co, e 30 ft of lot 7, blk 5-1115 ............ 6 17

51336 Peter Fugel—In Howe Tract map filed of record in the office of the Recorder of Alameda Co, s 40 ft of lot 2, blk 5-1115, and imps.. 2 12

51343 C H Pearce — In Howe Tract, map filed of record in the office of the Recorder of Alameda Co, s 30 ft of lot 3, blk 5-1115, and imps... 12 65

51343 C H Pearce—Pers prop... 2 23

BLOCK 1116.

51364 Isaac Daniels—In Thermal Hill Tract, map filed of record in the office of the Recorder of Alameda Co, s 27½ ft of lot 20 and n 2½ ft of lot 21, blk L-1116 and imps ............ 3 74

51369 C Y Cronin—Mortgagee's interest in Howe Tract, map filed of record in the office of the Recorder of Alameda Co pce of ld beg at the sw cor of Piedmont and Mathews sts, th s 50 3-12 ft by 61 3-12 ft deep, w por of lot 1, blk L-1116 ............ 28 04

51377 F Voight—In Howe Tract, map filed of record in the office of the Recorder of Alameda Co, s ½ of lot 8, blk 6-1116 ............ 4 55

BLOCK 1117.

51413 Carrie L Partridge—In Howe Tract, map filed of record in the office of the Recorder of Alameda Co, lot 6, blk 7-1117 and imps..... 15 86

51413 Carrie L Partridge — Pers prop ............ 2 23

BLOCK 1118.

51440 J A Peterson—In Glen Echo Tract, map No. 3, sub of lot 16, map filed of record in the office of the Recorder of Alameda Co, lot 8, blk 1118, and imps ............ 1 84

51441 Otto Curdts—In Glen Echo Tract, map No. 3, sub of lot 16, map filed of record in the office of the Recorder of Alameda Co, n 52 ft of lot 15, blk 1118 and imps .. 21 56

51462 Amador Marble Company—In Howe Tract, map filed of record in the office of the Recorder of Alameda Co, pce of ld beg bd ne by Plot 15, se by Piedmont ave, sw and nw by blk R, Thermal Hill Tract, w by Howe st, 150 ft by 250 ft, blk 2-1128 (excepting therefrom ld assessed to the Realty Syndicate in Howe Tract, map filed of record in the office of the Recorder of Alameda Co, pce of ld beg at a pt on the e l of Howe st, 150 ft s fm s l of Plot 15, s 50 ft, by 125 ft e fm s l of Plot 15, s 50 ft, blk 1128) and imps.. 31 50

51462 Amador Marble Company—Pers prop ............ 18 74

BLOCK 1135.

51487 Ida, Willis and Katie Brusso — In Broadway Tract, map filed of record in the office of the Recorder of Alameda Co, lot 27, blk 1135 and imps ............ 1 66

51487 Ida, Willis and Katie Brusso—In Broadway Tract, map filed of record in the office of the Recorder of Alameda Co, lot 26, blk 1135 3 52

51487 Ida, Willis and Katie Brusso—In Broadway Tract, map filed of record in the office of the Recorder of Alameda Co, lot 35, blk 1135 2 72

51489 Thomas Lawler—In Broadway Tract, map filed of record in the office of the Recorder of Alameda Co, lot 34, blk 1135............ 2 72

BLOCK 1138.

51512 Charles Goodwin — Mortgagee's interest in Hager Tract, map filed of record in the office of the Recorder of Alameda Co, lot 7 and e 9 ft of lot 8, blk 1138, and imps ............ 5 36

BLOCK 1139.

51527 Pietro Demaria—In Plot 13, map filed of record in the office of the Recorder of Alameda Co, pce of ld beg at a pt on the s l of Forty-ninth st, 191 8-12 ft e fm center l of Liberty st, th e 35 ft by 126 ft s, por of blk 1139, and imps...... 1 81

BLOCK 1145.

51558 T J Walsh —In Central Oakland Tract, Map No 2, map filed of record in the office of the Recorder of Alameda Co, lot 57, blk F-1145 and imps............ 17 [illegible]

51558 T J Walsh—In Central Oakland Tract, map No 2, map filed of record in the office of the Recorder of Alameda Co, lot 53, blk F-1145...... 6 42

BLOCK 1147.

51596 J B Morse—In map of Temescal Park, map filed of record in the office of the Recorder of Alameda Co, lot 19, blk B-1147, and imps... 1 31

51603 Nels Soriel—In Central Oakland Tract, map No 2, map filed of record in the office of the Recorder of Alameda Co, lot 21, blk B-1147...... 10 22

51605 W Tusher — Mortgagee's interest in Central Oakland Tract, map No 2, map filed of record in the office of the Recorder of Alameda Co, lot 24, blk B-1147............ 11 84

BLOCK 1148

51615 North Temescal Presbyterian Church—In map of Temescal Park, map filed of record in the office of the Recorder of Alameda Co, w 30 ft of lot 83, blk 1148, and imps ............ 15 08

51616 C A Orr—In Central Oakland Tract, map No. 2, map filed of record in the office of the Recorder of Alameda Co, lot 29, blk D-1148, and imps ............ 4 22

BLOCK 1149.

51631 Florence A Nusbaumer—Mortgagee's interest in map of Temescal Park, map filed of record in the office of the Recorder of Alameda Co, lots 62, 63, 64 and w 25 ft of lots 67 and 68, blk 1149.... 8 00

BLOCK 1150.

51644 L M Hager—In map of Temescal Park, map filed of record in the office of the Recorder of Alameda Co, lots 1, 2, 3, blk 1150....... 33 72

51662 William C Wallace—In map of Temescal Park, map filed of record in the office of the Recorder of Alameda Co, pce of ld beg at the ne cor of Linden lane and Telegraph ave, th n 253 8-12 ft by 125 ft deep e, por of blk 1150; also in map of Temescal Park, map filed of record in the office of the Recorder of Alameda Co, pce of ld beg at a pt on the n l of Linden st, 431 ft e fm Telegraph ave, th e 260 ft, n 120 ft, w 110 ft, n 120 6-12 ft, w 150 ft, s 240 6-10 ft to beg, por of blk 1150........230 56

51663 E J Dinkelspiel — Mortgagee's interest in pce of ld beg at the ne cor of Linden lane and Telegraph ave, th n 253 8-12 ft by 125 ft deep e por of blk 1150, in map of Temescal Park, map filed of record in the office of the Recorder of Alameda Co, pce of ld beg at the n l of Linden st, 431 ft e fm Telegraph ave, th e 260 ft, n 120 ft, w 110 ft, n 120 6-12 ft, w 150 ft, s 240 6-10 ft to beg, por of blk 1150 ............ 16 70

51661 F Downar—In map of Temescal Park, map filed of record in the office of the Recorder of Alameda Co, pce of ld beg at a pt on the s line of 48th st 95 ft e from Telegraph ave, th e 38 ft s 100 ft, w 35 ft, n 25 ft, w 3 ft, n 75 ft to beg, por lts 5 and 6 blk 1150 and imps 5 [illegible]

BLOCK 1159.

51767 Joseph Flore — In Alden Tract, map filed of record in the office of the Recorder of Alameda Co, lot 35, blk 2110-1159 and imps.... 10 72

BLOCK 1160.

51790 Catherine Mullin—In Alden Tract, map filed of record in the office of the Recorder of Alameda Co, lot 23, blk 2111-1160, and imps ............ 19 42

BLOCK 1161.

51811 H N Terrell—Mortgagee's interest in Alden Tract, map filed of record in the office of the Recorder of Alameda Co, w ½ of lot 5, blk 2118-1161 ands imps ............ 8 [illegible]

51824 W H Donahue—Mortgagee's interest in Alden Tract, map filed of record in the office of the Recorder of Alameda Co, e ½ of lot 14, blk 2118-1161 ............ 12 [illegible]

BLOCK 1163.

51841 Susan G Silva—In Alden Tract, map filed of record in the office of the Recorder of Alameda Co, lot 5, blk 2117-1163 and imps.. 10 3[illegible]

BLOCK 1165.

51893 T S Downer—In Alden Tract, map filed of record in the office of the Recorder of Alameda Co, lots 8 and 9, blk 2109-1165.. .. 11 4[illegible]

51903 S Nelson—In Alden Tract, map filed of record in the office of the Recorder of Alameda Co, n 25 ft of lot 16, blk 2109-1165 and imps. 6 1[illegible]

51905 Joseph Murray—In Alden Tract, map filed of record in the office of the Recorder of Alameda Co, lot 20, blk 2109-1165 and imps. 8 0[illegible]

BLOCK 1166.

51928 E L Murison—In Alden Tract, map filed of record in the office of the Recorder of Alameda Co, lot 4, blk 2108-1166 ............ 6 [illegible]

51928 E L Murison—In Alden Tract map filed of record in the office of the Recorder of Alameda Co, lots 3 and 5, blk 2108-1166 ............ 11 [illegible]

51928 E L Murison—In Alden Tract, map filed of record in the office of the Recorder of Alameda Co, lot 2, blk 2108-1166 ............ 6 [illegible]

BLOCK 1167.

51948 L M Hager—In Alden Tract, map filed of record in the office of the Recorder of Alameda Co, lot 4, blk 2113-1167 ............ 1[illegible]

BLOCK 1168.

51973 C Roderick — In Alden Tract, map filed of record in the office of the Recorder of Alameda Co, lot 11, blk 2116-1168 and imps. 34 [illegible]

51984 William A Walker — In Santa Fe Tract No. 2, map filed of record in the office of the Recorder of Alameda Co, s 30 ft of lots 12 and 13, blk C-1168 ............ 6 [illegible]

51987 C A Herriman—In Santa Fe Tract No. 2, map filed of record in the office of the Recorder of Alameda Co, lot 15, blk C 1168 ............ 10 2[illegible]

51990 Breed & Bancroft—Mortgagee's interest in Santa Fe Tract No. 2, map filed of record in the office of the Recorder of Alameda Co, lot 3, blk C 1168 ............ 6 17

BLOCK 1169.

52008 John A Robbin—In Alden Tract, map filed of record in the office of the Recorder of Alameda Co, lot 6, blk 2116-1169 and imps..... 11 8[illegible]

52010 John W Glass—In Alden Tract, map filed of record in the office of the Recorder of Alameda Co, lot 8, blk 2116-1169 ............ 3 7[illegible]

52013 R H Fallmer—In Alden Tract, map filed of record in the office of the Recorder of Alameda Co, lot 3, blk 2116-1169 and imps.. 2 2[illegible]

52017 Julia Fallmer — In Alden Tract, map filed of record in the office of the Recorder of Alameda Co, lot 2, blk 2116-1169 and imps.. [illegible]

54760 William Martin—In Paradise Park, map filed of record in the office of the Recorder of Alameda Co, w 12¼ ft of lot 6, blk R-1350. 4 55

54766 N Chowvaldjy—In Paradise Park, map filed of record in the office of the Recorder of Alameda Co, pce of ld beg at a pt on the n l of 59th st, 110 ft e fm Stanford ave, th e 65 ft, n 104 38-100 ft, sw 72 25-100 ft, s 63 ft to beg, por of lots 22-23, blk R-1350 and imps........ 3 60

BLOCK 1352.

54732 W J Mortimer—In Santa Fe Tract No 5, map filed of record in the office of the Recorder of Alameda Co, lot 22, blk 7-1352.......... 16 70

54786 Emma A Foard—In Santa Fe Tract No 5, map filed of record in the office of the Recorder of Alameda Co, lot 23, blk 7-1352 and imps. 6 98

54786 Emma A Foard—Pers prop. 2 23

BLOCK 1353.

54811 Ellen E Farry—In McKee Tract, map filed of record in the office of the Recorder of Alameda Co, lot 13, blk 2-1353 ........ 13 46

54826 Katherine Blehs—In McKee Tract, map filed of record in the office of the Recorder of Alameda Co, lot 25, blk 2-1353 and imps.......... 11 84

BLOCK 1354.

54832 H B Kinsell—Mortgagee's interest in McKee Tract, map filed of record in the office of the Recorder of Alameda Co, lot 3, blk 1-1354 ........ 27 24

BLOCK 1355

54839 Safety Mutual Building & Loan Assn—Mortgagee's interest in Santa Fe Tract No 5, map filed of record in the office of the Recorder of Alameda Co, lot 2, blk 13-1355 ........ 11 84

BLOCK 1356.

54858 V Aldrich—In Santa Fe Tract No 5, map filed of record in the office of the Recorder of Alameda Co, lots 1-2, blk 12-1356........ 8 60

54864 L N Norlem—In McKee Tract, map filed of record in the office of the Recorder of Alameda Co, lot 16, blk 5-1356 and imps.......... 9 41

54864 L N Norlem—Pers prop.... 2 23

BLOCK 1357.

54879 G A Fisher—In Santa Fe Tract No 5, map filed of record in the office of the Recorder of Alameda Co, lot 12, blk 6-1357 ........ 2 93

BLOCK 1358.

54915 L B Fisk et al—In Brumagim Tract, w of Shattuck ave, map filed of record in the office of the Recorder of Alameda Co, lot 5, blk 4-1358 ........ 6 93

54934 J P Locke—Mortgagee's interest in McKee Tract, map filed of record in the office of the Recorder of Alameda Co, w 20 ft of lot 16 and e 10 ft of lot 17, blk 3-1358 ........ 19 13

54937 John R McGregor—In McKee Tract, map filed of record in the office of the Recorder of Alameda Co, w 40 ft of lot 17, blk 3-1358... 5 04

BLOCK 1359.

54964 J A Brett—In Santa Fe Tract No 5, map filed of record in the office of the Recorder of Alameda Co, lot 8, blk 11 1359 and imps.. 38 57

BLOCK 1360

54980 J Bash—In map of Poirier Tract, map filed of record in the office of the Recorder of Alameda Co, lot 4, blk 1360 ........ 5 04

54983 R D Poirier—In map of Poirier Tract, map filed of record in the office of the Recorder of Alameda Co, lot 1, blk 1360........ 5 79

54988 R D Poirier—In map of Poirier Tract, map filed of record in the office of the Recorder of Alameda Co, lot 6, blk 1360........ 10 22

54983 R D Poirier—In map of Poirier Tract, map filed of record in the office of the Recorder of Alameda Co, lot 39, blk 1360 ........ 10 22

54995 J J Kelly—In map of Poirier Tract, map filed of record in the office of the Recorder of Alameda Co, lot 26, blk 1360 and imps...... 5 36

BLOCK 1361.

55019 Mary E Smith—In map of Poirier Tract, map filed of record in the office of the Recorder of Alameda Co, lot 10, blk 1361 and imps .... 1 26

55027 H M Jewell—In map of Poirier Tract, map filed of record in the office of the Recorder of Alameda Co, lot 32, blk 1361 and imps....... 13 46

BLOCK 1362.

55033 R D Poirier—In map of Poirier Tract, map filed of record in the office of the Recorder of Alameda Co, lot 29, blk 1362........ 10 22

55043 J McPherson—In map of Poirier Tract, map filed of record in the office of the Recorder of Alameda Co, lot 10, blk 1362 ........ 2 13

BLOCK 1363.

55056 R. D. Poirier—In Map of Poirier Tract, map filed of record in the office of the Recorder of Alameda Co, lot 14, blk 1363 ........ 10 22

55056 R. D. Poirier—In Map of Poirier Tract, map filed of record in the office of the Recorder of Alameda Co, lot 15, blk 1363 ........ 10 22

55056 R. D. Poirier—In Map of Poirier Tract, map filed of record in the office of the Recorder of Alameda Co, lot 18, blk 1363, and imps...... 20 66

55064 E. Barris—In Map of Poirier Tract, map filed of record in the office of the Recorder of Alameda Co, lot 10, blk 1363 ........ 5 04

55064 E Barris—In Map of Poirier Tract, map filed of record in the office of the Recorder of Alameda Co, lot 11, blk 1363 5 04

55064 E. Barris—In Map of Poirier Tract, map filed of record in the office of the Recorder of Alameda Co, lot 12, blk 1363 ........ 5 03

55071 W. H. Arrowsmith—In Map of Poirier Tract, map filed of record in the office of the Recorder of Alameda Co, lot 21, blk 1363 ........ 15 89

BLOCK 1364.

55094 R. D. Poirier—In Map of Poirier Tract, map filed of record in the office of the Recorder of Alameda Co, lot 33, blk 1364 ........ 13 46

55094 R. D. Poirier—In Map of Poirier Tract, map filed of record in the office of the Recorder of Alameda Co, lot 34, blk 1364 ........ 13 46

55094 R. D. Poirier—In Map of Poirier Tract map filed of record in the office of the Recorder of Alameda Co, lot 35, blk 1364 ........ 13 46

55094 R. D. Poirier—In Map of Poirier Tract map filed of record in the office of the Recorder of Alameda Co, lot 36, blk 1364 ........ 13 46

55094 R. D. Poirier—In Map of Poirier Tract, map filed of record in the office of the Recorder of Alameda Co, lot 37, blk 1364 ........ 13 46

55094 R. D. Poirier—In Map of Poirier Tract map filed of record in the office of the Recorder of Alameda Co, lot 38, blk 1364 ........ 13 46

55115 Calista Rumrill—In map of Poirier Tract, map filed of record in the office of the Recorder of Alameda Co, lot 39, blk 1364 ........ 6 55

BLOCK 1368.

55117 Teresa Caru—In Brumagim Tract, west of Shattuck ave, map filed of record in the office of the Recorder of Alameda Co, lots 1 to 7, blk G-1368 ........ 70 16

BLOCK 1370.

55153 J Bettencourt—In Brumagim Tract, west of Shattuck ave, map filed of record in the office of the Recorder of Alameda Co, n 35 8-100 ft of lot 14 and s 11 ft of lot 15, blk B-1370, imps and pers prop ........ 8 98

55153 Frank Azelo—In Brumagim Tract, west of Shattuck ave, map filed of record in the office of the Recorder of Alameda Co, w 28¼ ft of e 56¼ ft of lot 16, blk B-1370, imps and pers prop. 2 23

55163 R. Aldrich—In Brumagim Tract, west of Shattuck ave, map filed of record in the office of the Recorder of Alameda Co, w 28¼ ft of lot 16, blk B-1370, imps and pers prop ........ 2 23

55164 W. H. Hardy—Mortgagee's interest in Brumagim Tract, west of Shattuck ave, map filed of record in the office of the Recorder of Alameda Co, w 28¾ ft of lot 16, blk B-1370 ........ 6 55

BLOCK 1371.

55187 Edna M. Spotswood—In Brumagim Tract, west of Shattuck ave, resub blk A, map filed of record in the office of the Recorder of Alameda Co, lot 36, blk A-1371, and imps ........ 11 03

BLOCK 1372.

55203 Georgie A. Willard—In Brumagim Tract, west of Shattuck ave, resub blk A, map filed of record in the office of the Recorder of Alameda Co, lot 14, blk A-1372 ........ 4 28

55205 C. Chapin—In Brumagim Tract, west of Shattuck ave, resub blk A, map filed of record in the office of the Recorder of Alameda Co, lot 10, blk A-1372, and imps ........ 29 66

BLOCK 1373.

55216 M. T. Brackett—In Santa Fe Tract No. 24, map filed of record in the office of the Recorder of Alameda Co, lot 12, blk 1373, and imps ...... 4 55

55232 M. H. Allen et al.—In Map of Mariposa Plot, map filed of record in the office of the Recorder of Alameda Co, lot 4 and s 40 ft of lot 5, blk 1373 ........ 5 04

55247 Angelina Doherty — In Brumagim Tract, east of Shattuck ave, map filed of record in the office of the Recorder of Alameda Co, e 50 ft of lot 20, blk 1373..... 6 98

55251 Nikalia Alasaari—In Brumagim Tract, east of Shattuck ave, map filed of record in the office of the Recorder of Alameda Co, w 60 4-12 ft of lot 24, blk 1373, and imps. 3 60

BLOCK 1377.

55282 W. Brockman—In Map of Santa Fe Tract No. 10, map filed of record in the office of the Recorder of Alameda Co, lot 14, blk 1377, and imps ........ 1 26

BLOCK 1378.

55306 Elizabeth L. Clasesy—In Littlefield Tract, map filed of record in the office of the Recorder of Alameda Co, lot 6, blk 1378 ........ 13 46

55314 Jeneva Cull—In Littlefield Tract map filed of record in the office of the Recorder of Alameda Co, lot 11, blk 1378. 2 93

55317 J. A. Bunny—In Littlefield Tract, map filed of record in the office of the Recorder of Alameda Co, lot 31, blk 1378, and imps ........ 6 98

55319 Shattuck Avenue Methodist Episcopal Church—In Littlefield Tract, map filed of record in the office of the Recorder of Alameda Co, lots 36 and 37, blk 1378 ... 15 89

BLOCK 1381.

55368 O H Hull—In Roberts & Wolfskill Tract (Map No. 3) resub, map filed of record in the office of the Recorder of Alameda Co, lot 7 and e 17 5-10 ft of lot 8, blk D-1381, and imps...... 6 98

55377 Charles Spear—In Roberts & Wolfskill Tract (Map No. 3) resub, map filed of record in the office of the Recorder of Alameda Co, lots 14 and 15, blk D-1381... 11 84

BLOCK 1383.

55396 Pillsbury Picture Company —In Roberts & Wolfskill Tract (Map No. 3) orig sub, map filed of record in the office of the Recorder of Alameda Co o 106 50-100 ft of lot 4, blk B-1383, and imps ........ 23 18

55397 V. L. Hopper—Mortgagee's interest in Roberts & Wolfskill Tract (Map No. 3) orig sub, map filed of record in the office of the Recorder of Alameda Co, e 106 50-100 ft of lot 14, blk B-1383 ........ 18 65

55403 Florena A. Brooks—In Roberts & Wolfskill Tract (map No 3) resub, map filed of record in the office of the Recorder of Alameda Co, lot 14, blk B-1383 ........ 9 58

BLOCK 1385.

55407 O. O. Schroder—In Roberts & Wolfskill Tract (Map No 3) resub, map filed of record in the office of the Recorder of Alameda Co, lot 4 and s ½ of lot 5, blk R-1385 ........ 11 84

55416 F. L. Manning—In Roberts & Wolskill Tract (Map No. 3) orig sub, map filed of record in the office of the Recorder of Alameda Co, lot 12, blk R-1385, and imps.. 6 93

55430 G F Miller—In Roberts & Wolfskill Tract (Map No. 3) resub, map filed of record in the office of the Recorder of Alameda Co, lots 29 and 30 blk R-1385, and imps ........ 6 98

55434 O H Hull—In Roberts & Wolfskill Tract (map No 3) resub, map filed of record in the office of the Recorder of Alameda Co, w 15 ft of lot 36 and e 20 ft of lot 37, blk R-1385 and imps ........ 6 93

55439 Andrew Kolan—In Roberts & Wolfskill Tract, map No 3) resub, map filed of record in the office of the Recorder of Alameda Co, e 16 8-12 ft of lot 14 and w 18 4-12 ft of lot 15, blk R-1385, and imps 3 74

BLOCK 1386.

55443 O P Schroeder—In Roberts & Wolfskill Tract (map No 3) resub map filed of record in the office of the Recorder of Alameda Co, lot 3, and e 25 ft of lot 4, blk P-1386 ........ 8 06

55444 Roosevelt Johnson—In Roberts & Wolfskill Tract (map No 3) resub, map filed of record in the office of the Recorder of Alameda Co, lots 5-6-7 and 8, blk P-1386 34 52

55447 Marion S de Roco—In Roberts & Wolfskill Tract (map No 3) resub, map filed of record in the office of the Recorder of Alameda Co, lots 9 and 10, blk P-1386, and imps ........ 10 22

55457 Caroline H Breed—Mortgagee's interest in Roberts & Wolfskill Tract (map No 3) resub, map filed of record in the office of the Recorder of Alameda Co, lots 24 and 25, blk P-1386 ........ 11 03

BLOCK 1387.

55470 Alice Farley—In Roberts & Wolfskill Tract (map No 3) resub, map filed of record in the office of the Recorder of Alameda Co, lots 5 and 6, blk O-1387 ........ 32 90

55480 A W Tingley—In Roberts & Wolfskill Tract (map No 3) resub, map filed of record in the office of the Recorder of Alameda Co, lots 28 and 29, blk O-1387, and imps ...... 1 31

55480 A W Tingley—Pers prop.... 2 23

BLOCK 1388.

55489 L M Durkee—In Roberts & Wolfskill Tract (map No 3) resub, map filed of record in the office of the Recorder of Alameda Co, lot 3 and s 10 ft of lot 4, blk L-1388, and imps ........ 7 79

BLOCK 1390.

55515 E J Turner — In Roberts & Wolfskill Tract (map No 3) resub, map filed of record in the office of the Recorder of Alameda Co, lots 11 and 12, blk H-1390 ........ 11 84

BLOCK 1391.

55517 G W Skilling—In Roberts & Wolfskill Tract (map No 3) resub, map filed of record in the office of the Recorder of Alameda Co, lot 3, blk G-1391 ........ 20 75

55520 R Johnson—In Roberts & Wolfskill Tract (map No 3) resub, map filed of record in the office of the Recorder of Alameda Co, n ½ of lot 4, blk G-1391 ........ 2 93

55530 Daniel W McDonald — In Roberts & Wolfskill Tract (map No 3) orig sub, map filed of record in the office of the Recorder of Alameda Co, n 50 ft of lot 20, blk G-1391 imps and pers prop...., 2 23

55532 Vesta M Colby—In Roberts & Wolfskill Tract (map No 3) orig sub, map filed of record in the office of the Recorder of Alameda Co, n 33 4-10 ft of lot 12, blk G-1391 ........ 4 28

55535 C M Colby—In Roberts & Wolfskill Tract (map No 3) orig sub, map filed of record in the office of the Recorder of Alameda Co, lots 14 and 15, blk G-1391 ........ 11 84

BLOCK 1392.

55545 Sarah J Porter—In Roberts & Wolfskill Tract (map No 3) orig sub, map filed of record in the office of the Recorder of Alameda Co w 40 ft of lot 17, blk I-1392, and improvements ........ 3 74

55549 Jessie W Carne—In Roberts & Wolfskill Tract (map No 3) orig sub, map filed of record in the office of the Recorder of Alameda Co, lot 25 and w 5 ft of lot 24, blk I-1392 ........ 5 36

55551 Ethel Gray Kingston — In Roberts & Wolfskill Tract (map No 3) resub, map filed of record in the office of the Recorder of Alameda Co, lots 15 and 16, blk I-1392 ........ 5 79

55566 Ann Edwards—In Roberts & Wolfskill Tract (map No 3) resub, map filed of record in the office of the Recorder of Alameda Co, e 60 ft of lots 18 and 19, blk I-1392 ...... 6 98

BLOCK 1376.

55579 R D Poirier—In map of Poirier Tract, map filed of record in the office of the Recorder of Alameda Co, lot 24, blk 1376 ........ 10 22

55590 J W Roberts—In map of Poirier Tract, map filed of record in the office of the Recorder of Alameda Co, lot 20, blk 1376, and imps ... 28 05

55593 H S Butler — In map of Poirier Tract, map filed of record in the office of the Recorder of Alameda Co, lot 37, blk 1376, and imps...... 6 98

BLOCK 1394.

55605 Orsina Gray—In Roberts & Wolfskill Tract (map No 3) resub, map filed of record in the office of the Recorder of Alameda Co, lots 17 and 18, blk M-1394, and imps ..... 3 74

55605 Orsina Gray—Pers prop .... 2 23

55621 Realty Syndicate—In Roberts & Wolfskill Tract (map No 3) orig sub—Map filed of Record in the office of the Recorder of Alameda Co, lot 15, blk M-1394 ........ 12 65

BLOCK 1396.

55639 J A Martinstein—In Roberts & Wolfskill Tract( map No 3) resub, map filed of record in the office of the Recorder of Alameda Co, lot 13, blk Q-1396, and imps ........ 30 47

55639 J A Martinstein—In Roberts & Wolfskill Tract (map No 3), map filed of record in the office of the Recorder of Alameda Co, lot 14, blk Q-1396 ........ 6 17

BLOCK 1398.

55654 F M Wilson—Mortgagee's interest in Roberts & Wolfskill Tract (map No 3) orig sub, map filed of record in the office of the Recorder of Alameda Co, lots 13 to 17 inc, blk Q-1398 ........ 39 38

BLOCK 1399.

55672 John Cadden—In Roberts & Wolfskill Tract (map No 3) orig sug, map filed of record in the office of the Recorder of Alameda Co, lot 9, blk X-1399 ........ 15 08

55679 Realty Syndicate—In Roberts & Wolfskill Tract (map No 3) orig sub, map filed of record in the office of the Recorder of Alameda Co, w 25 ft of e 34 ft of lot 16, blk X-1399 ........ 6 17

55684 Charlotte Hammitt—In Roberts & Wolfskill Tract, (map No 3) orig sub, map filed of record in the office of the Recorder of Alameda Co., w 16 ft of lot 16 and e 24 ft of lot 17, blk X-1399 ........ 10 22

55685 A C Chevert—In Roberts & Wolfskill Tract (map No. 3), orig sub map filed of record in the office of the Recorder of Alameda Co., w 26 ft of lot 17 and e 20 ft of lot 18, blk X-1399........ 11 84

BLOCK 1400.

55688 Vesta M Colby—In map of resub of por of blks U and V of map No 3, Roberts & Wolfskill Tracts, map filed of record in the office of the Recorder of Alameda Co, lot 11, blk V-1400........ 6 17

55695 William H Sawtell — In Roberts & Wolfskill Tract (map No 3), orig sub, map filed of record in the office of the Recorder of Alameda Co, w 40 ft of e 50 ft of lots 10 and 11, blk V-1400, and imps ........ 1 26

55697 Vesta M Colby—In Roberts & Wolfskill Tract (map No 3), orig sub, map filed of record in the office of the Recorder of Alameda Co, w 50 ft of lots 10 and 11, blk V-1400, and imps ...... 12 60

55699 F S Smythe—In Roberts & Wolfskill Tract (map No 3), orig sub, map filed of record in the office of the Recorder of Alameda Co, lot 14, blk V-1400........ 12 65

55699 F S Smythe—In Roberts & Wolfskill Tract (map No 3), orig sub, map filed of record in the office of the Recorder of Alameda Co, w 48 ft of lot 1, blk V-1400 6 98

55699 F S Smythe—In Roberts & Wolfskill Tract (map No 3), orig sub, map filed of record in the office of the Recorder of Alameda Co, w 48 ft of lot 2, blk V-1400 5 36

BLOCK 1401.

55704 George Furlong—Mortgagee's interest in Roberts & Wolfskill Tract (map No 3), orig sub, map filed of record in the office of the Recorder of Alameda Co, lot 5, blk V-1401........ 8 60

55714 Nancy A Neal—Mortgagee's interest, in map of resul of por of blks U and V of map No 3, Roberts & Wolfskill Tracts, map filed of record in the office of the Recorder of Alameda Co, lot 12, blk W-1401 ........ 10 22

BLOCK 1402.

55717 W J Fanning—In Santa Fe Tract No 6, map filed of record in the office of the Recorder of Alameda Co, lot 1, blk 1402 ........ 3 74

55727 Louise E Dabney—Mortgagee's interest in Santa Fe Tract No 6, map filed of record in the office of the Recorder of Alameda Co, lot 12, blk 1402 ........ 12 65

55729 Marion R Ober—In Santa Fe Tract No 6, map filed of record in the office of the Recorder of Alameda Co, lot 16, blk 1402 ........ 4 28

55740 J M Kellogg—In Santa Fe Tract No 6, map filed of record in the office of the Recorder of Alameda Co, lot 18, blk 1402, imps and pers prop ........ 2 23

55750 J. F Murcey—Mortgagee's in Santa Fe Tract No 6, map filed of record in the office of the Recorder of Alameda Co, lot 22, blk 1402 2 93

55759 E S Davidson—In Santa Fe Tract No 6, map filed of record in the office of the Recorder of Alamada Co, lot 32, blk 1402 ........ 2 02

BLOCK 1403

55775 Edna F Beckett—In Claremont Avenue Tract (revised), map filed of record in the office of the Recorder of Alameda Co, w 35 ft of lot 15, blk D-1403, and imps 2 02

55776 Emilie Braun—Mortgagee's interest in Claremont Avenue Tract (revised), map filed of record in the office of the Recorder of Alameda Co, w 35 ft of lot 15, blk D-1403 ........ 11 84

55778 Louise H Johnson — In Claremont Avenue Tract (revised), map filed of record in the office of the Recorder of Alameda Co, s 15 ft of lot 25, blk D-1403.. 2 02

55778 Louise H Johnson — In Claremont Avenue Tract (revised), map filed of record in the office of the Recorder of Alameda Co, lot 26, blk D-1403 ........ 3 15

55780 Lucy N Ford—In Claremont Avenue Tract (revised), map filed of record in the office of the Recorder of Alameda Co, e 15 ft of lot 15 and w 20 ft of lot 16, blk D-1403, imps and pers prop ........ 2 23

55788 T A Russell—In Claremont Avenue Tract (revised), map filed of record in the office of the Recorder of Alameda Co, lots 31 and 32, blk D-1403, and imps....... 5 42

BLOCK 1405.

55800 Hannah L Preble—In Claremont Avenue Tract (revised), map filed of record in the office of the Recorder of Alameda Co, lot 5, blk B-1405 ........ 6 17

55800 Hannah L Preble—In Claremont Avenue Tract (revised), map filed of record in the office of the Recorder of Alameda Co, n 15 ft of lot 6, blk B-1405 ........ 3 74

55803 J F & R J Bolton—In Claremont Avenue Tract (revised), map filed of record in the office of the Recorder of Alameda Co, lot 31, blk B-1405 ........ 3 15

55803 J F & R J Bolton—In Claremont Avenue Tract (revised), map filed of record in the office of the Recorder of Alameda Co, lot 32, blk B-1405 ........ 3 90

BLOCK 1406.

55841 H Munster—In Claremont Avenue Tract (revised), map filed of record in the office of the Recorder of Alameda Co, lot 6, blk A 1406 ........ 16 70

55845 Charles F Oehler—In Claremont Avenue Tract (revised), map filed of record in the office of the Recorder of Almeda Co, lot 16 blk A-1406 ........ 6 17

55845 Charles F Oehler—In Claremont Avenue Tract (revised), map filed of record in the office of the Recorder of Almeda Co, lot 18, blk A-1406 ........ 6 17

55864 C West — In Claremont Avenue Tract (revised), map filed of record in the office of the Recorder of Alameda Co, lot 26, blk A-1406 ........ 3 74

BLOCK 1407.

55883 Annie L Illingworth — In Claremont Avenue Tract (revised), map filed of record in the office of the Recorder of Alameda Co, s 32 ft of sw 69 ft of lot 10, blk 1407, and imps ........ 10 22

BLOCK 1408.

55886 Rose F Hunter—Mortgagee's interest in Claremont Avenue Tract (revised), map filed of record in the office of the Recorder of Alameda Co, lots 2-3 and 4, blk C-1408 ........ 37 51

BLOCK 1409.

55902 E B Thornton—In Santa Fe Tract No 6, map filed of record in the office of the Recorder of Alameda Co, lot 40, blk 1409, imps and pers prop ........ 7 41

55909 J J Bennett—In Santa Fe Tract No 6, map filed of record in the office of the Recorder of Alameda Co, lot 45, blk 1409 ........ 6 55

55911 J Wohlfrom—In Santa Fe Tract No 6, map filed of record in the office of the Recorder of Alameda Co, lot 55, blk 1409, and imps.. 11 09

55921 Thomas Edwards—In Santa Fe Tract No 6, map filed of record in the office of the Recorder of Alameda Co, lot 54, blk 1409 ........ 2 12

BLOCK 1410.

55940 May E Crandall—In Fairview Park, map filed of record in the office of the Recorder of Alameda Co, lot 24, blk 1-1410 ........ 4 55

55943 A M Wolfenden—In Fairview Park, map filed of record in the office of the Recorder of Alameda Co, lot 26, blk 1-1410 ........ 5 36

BLOCK 1411.

55949 Marion V Slipper—In Fairview Park, map filed of record in the office of the Recorder of Alameda Co, lot 35, blk 2-1411 ........ 6 93

55949 Marion V Slipper—In Fairview Park, map filed of record in the office of the Recorder of Alameda Co, lot 36, blk 2-1411 ........ 6 93

55953 Lou Choy — In Fairview Park, map filed of record in the office of the Recorder of Alameda Co, lot 10, blk 2-1411 and imps ........ 25 83

55968 Kate Spencer—In Fairview Park, map filed of record in the office of the Recorder of Alameda Co, w 25 ft of lots 17 and 18, blk 2-1411 ........ 4 28

BLOCK 1412.

55998 Investment Association — In Fairview Park, map filed of record in the office of the Recorder of Alameda Co, w 80 ft of lots 17 and 18, blk 3-1412 ........ 14 27

BLOCK 1413.

56021 C T Fish — In Fairview Park, map filed of record in the office of the Recorder of Alameda Co, lot 11, blk 4-1413 and imps........ 14 27

56026 E P Sissions—In Fairview Park, map filed of record in the office of the Recorder of Alameda Co, s 10 ft of lot 15 and n 30 ft of lot 16, blk 4-1413 ........ 2 12

56046 W W Harts—In Fairview Park, map filed of record in the office of the Recorder of Alameda Co, lot 14, blk 4-1413 ........ 6 93

BLOCK 1414.

56078 Berkeley Development Co, — Mortgagee's interest in Fairview Park, map filed of record in the office of the Recorder of Alameda Co, lot 8, blk 5-1414 ........ 5 42

56092 H A Stamper—In Fairview Park, map filed of record in the office of the Recorder of Alameda Co, n 10 ft of lot 20 and s 20 ft of lot 23, blk 5-1414 ........ 8 60

56094 Bessie R Stead—In Fairview Park, map filed of record in the office of the Recorder of Alameda Co, lot 25, blk 5-1414 ........ 3 74

56098 Laura V Smittle—In Fairview Park, map filed of record in the office of the Recorder of Alameda Co, lot 31, blk 5-1414 ........ 3 74

56100 Laura V Smittle—In Fairview Park, map filed of record in the office of the Recorder of Alameda Co, lot 32, blk 5-1414 ........ 3 74

56102 Laura V Smittle—In Fairview Park, map filed of record in the office of the Recorder of Alameda Co, lot 33, blk 5-1414 ........ 3 74

56104 Laura V Smittle—In Fairview Park, map filed of record in the office of the Recorder of Alameda Co, lot 34, blk 5-1414 ........ 3 74

BLOCK 1415.

56111 Clarence T Fish—In University Park, map filed of record in the office of the Recorder of Alameda Co, lot 14, blk B-1415 ........ 2 77

56112 A B Wiggins — Mortgagee's interest in University Park, map filed in the office of the Recorder of Alameda Co, lot 14, blk B-1415 6 98

56115 Edgar L Bushman—In University Park, map filed of record in the office of the Recorder of Alameda Co, lot 9, blk B-1415, imps and pers prop ........ 2 23

56117 Bertel H Schmidt—In University Park, map filed of record in the office of the Recorder of Alameda Co, lot 33, blk B-1415 and imps .... 2 93

56117 Bertel H Schmidt — Pers prop ........ 2 23

56124 C W Howard—In University Park, map filed of record in the office of the Recorder of Alameda Co, lot 5, blk B-1415 ........ 1 31

56127 E A Holmes et al—Mortgagee's interest, in University Park, map filed of record in the office of the Recorder of Alameda Co, lot 17, blk B-1415 ........ 8 60

56129 C A Haight—In University Park, map filed of record in the office of the Recorder of Alameda Co, lots 22 and 23, blk B-1415 and imps .... 26 42

56131 I E Howard—In University Park, map filed of record in the office of the Recorder of Alameda Co, lot 6, blk B-1415 ........ 3 12

56134 E W McSwain—In University Park, map filed of record in the office of the Recorder of Alameda Co, w 78 12-100 ft of lot 7, blk B-1415 ........ 6 17

56136 E W McSwain—In University Park, map filed of record in the office of the Recorder of Alameda Co, lot 8 and e 30 ft of lot 7, blk B-1415 ........ 6 17

56150 Laura S Fish—In University Park, map filed of record in the office of the Recorder of Alameda Co, lot 15, blk B-1415, imps and pers prop ........ 2 23

56153 Joan Campbell—In University Park, map filed of record in the office of the Recorder of Alameda Co, lot 39, blk B-1415 and imps 3 74

56155 E G Randolph—In University Park, map filed of record in the office of the Recorder of Alameda Co, lot 32, blk B-1415 and imps .. 5 36

56155 E G Randolph—Pers prop.. 2 23

BLOCK 1416.

56162 Alex Campbell et al—In Vincente Peralta Reserve, tract of land bounded north by Woolsey tract, east by Dana st south by blk A, west by Moller Tract and University Terrace, blk 1416, containing 2 acres.... 38 30

56171 F B Mills—In University Park, map filed of record in the office of the Recorder of Alameda Co, lot 14, blk A-1416, imps and pers prop ........ 3 96

56182 O H Hull—In Moller Tract, map filed of record in the office of the Recorder of Alameda Co, lot 10 and w 7 6-12 ft of lot 11, blk 1416 and imps ........ 5 36

56182 O H Hull, pers prop ...... 2 23

56186 Beatrice Ayer—In Moller Tract, map filed of record in the office of the Recorder of Alameda Co, lot 6, blk 1416 and imps ........ 19 13

56186 Beatrice Ayer, pers prop .. 3 96

BLOCK 1421.

56196 F Senram—In plot 51, pce of ld bd n by Woolsey st, e by Fairview Park, s by ld of Alex Campbell et al and Moller Tract, w by ld of Moller Tract and Telegraph ave, blk 1421, containing 2 50-100 acres and imps ........ 72 32

BLOCK 1422.

56211 W H Radcliff—In Woolsey Tract, O D Baldwin sub, map filed of record in the office of the Recorder of Alameda Co, s 80 ft of lot 17, blk 2-1422 and imps .... 16 38

BLOCK 1424.

56230 John S. Hanratty—In Property of Delia Hanratty, map filed of record in the office of Recorder of Alameda Co, lot 4, blk 1424 ........ 13 46

56232 Delia C Markell—In property of Delia Hanratty, map filed of record in the office of the Recorder of Alameda Co, lot 6, blk 1424 ........ 13 46

56253 Amanda Valerga—In map of the Handy Tract, map filed of record in the office of the Recorder of Alameda Co, lot 20, blk 1424 and imps ........ 11 84

56259 C W Grass—Mortgagee's interest, in map of the Alcatraz Tract, map filed of record in the office of the Recorder of Alameda Co, lot 4, blk 1424 ........ 10 22

BLOCK 1426.

56273 Laura A Carquerite—In map of Idora Park Tract, map filed of record in the office of the Recorder of Alameda Co, w 30 ft of lot 6, blk 1426, imps and pers prop ........ 2 23

56277 Josephine R Chew—In map of Idora Park Tract, map filed of record in the office of the Recorder of Alameda Co, o 30 ft of lot 8, blk 1426, imps and pers prop.... 2 23

56279 Jennie Underwood—In map of Idora Park Tract, map filed of record in the office of the Recorder of Alameda Co, w 30 ft of lot 9, blk 1426, imps and pers prop 2 23

56293 Ng P Chew—In map of Idora Park Tract, map filed of record in the office of the Recorder of Alameda Co, lot 19, blk 1426 and imps 7 79

56298 E Moss—In map of Idora Park Tract, map filed of record in the office of the Recorder of Alameda Co, lot 32, blk 1426, imps and pers prop ........ 2 23

56307 G H Westerneau—In map of Idora Park Tract, map filed in the office of the Recorder of Alameda Co, lot 36, blk 1426........ 7 79

56308 T J Kingsea—In map of Idora Park Tract, map filed of record in the office of the Recorder of Alameda Co, Lot 24, blk 1426 and imps 12 60

56308 T J Kingsea—In map of Idora Park Tract, map filed of record in the office of the Recorder of Alameda Co, lot 26, blk 1426 and imps ........ 12 60

56324 Anna Lichtenstein—In map of Idora Park Tract—Map filed of record in the office of the Recorder of Alameda Co, e 20 ft of lot 10 and w 10 ft of lot 11, blk 1426, imps and pers prop ........ 2 23

56326 Elizabeth E Keyes—In map of Idora Park Tract, map filed of record in the office of the Recorder of Alameda Co, e 30 ft of lot 11, blk 1426, imps and pers prop .. 2 23

BLOCK 1428.

56396 H D Irwin—In map of Berkeley Park, map filed of record in the office of the Recorder of Alameda Co, n 10 7-100 ft of lot 4 and s 15 ft of lot 5, blk 1428........ 11 63

BLOCK 1432.

56445 A A Quackenbush—In Vincente Peralta Reserve, map filed of record in the office of the Recorder of Alameda Co, pce of ld beg at a pt 120 ft n fr Alcatraz av and 40 ft e fr Lorin Valla Tract, th e 40 ft by 150 ft s, por of blk 1432 and imps........ 15 89

56450 David F Barry—In Vincente Peralta Reserve—Map filed of record in the office of the Recorder of Alameda Co, pce of ld beg at a pt on the w l of Shattuck av 240 ft n fr Alcatraz av, th n 30 ft by 480 ft w, por of blk 1432 ........ 17 51

56459 H N Turrell—In Vincente Peralta Reserve, map filed of record in the office of the Recorder of Alameda Co, pce of ld beg at a pt on the n l of Alcatraz av 240 ft w fr Shattuck av, th w 80 ft by 120 ft n por of blk 1432 12 60

BLOCK 1433.

56477 A Coleman—In Santa Fe Tract No. 5, map filed of record in the office of the Recorder of Alameda Co, lot 6, blk 5-1433 ........ 15 62

56494 Gustave N Hedlund — In map of Poirier Tract, lot 31 and s 4 ft of w 39 56-100 ft of lot 30 blk 1433 and imps ........ 2 93

56494 Gustave N Hedlund—Pers prop ........ 2 23

BLOCK 1434.

56505 W Perratt—In Santa Fe Tract No. 5, map filed of record in the office of the Recorder of Alameda Co, lot 8 blk 4-1434 ........ 16 70

56505 W Perratt—In Santa Fe Tract No 5, map filed of record in the office of the Recorder of Alameda Co, lot 9, blk 4-1434 ........ 16 70

BLOCK 1435

56518 Alex Murdock—Mortgagee's interest in Paradise Park, map filed of record in the office of the Recorder of Alameda Co lot 19, blk J-1435 4 55

BLOCK 1439

56558 George E Bates—In Herzogg Tract (sub-divided), map filed of record in the office of the Recorder of Alameda Co, lot 14, blk 8-1439 4 55

56558 George E Bates—In Herzogg Tract (sub-divided), map filed of record in the office of the Recorder of Alameda Co, lot 15, blk 8-1439 ........ 4 55

56570 Elizabeth Morrisy — In Crawford Tract, map filed of record in the office of the Recorder of Alameda Co, e 15 4-10 ft of lot 8, and w 24 6-10 ft of lot 9, blk C-1439 and imps ........ 2 02

56571 Florence Wallace—Mortgagee's interest in Crawford Tract, map filed of record in the office of the Recorder of Alameda Co, e 15 4-10 ft of lot 8 and w 24 6-10 ft of lot 9, blk C-1439 ........ 2 77

BLOCK 1440.

56582 W A Walker—In Crawford Tract, map filed of record in the office of the Recorder of Alameda Co, e¼ of lot 13, blk F-1440 and imps ........ 16 70

56584 E M Wall—Mortgagee's interest in Crawford Tract, map filed of record in the office of the Recorder of Alameda Co, e 10 ft of n 100 ft of lot 1 and w 20 ft of n 100 ft of lot 2, blk F-1440 ........ 8 82

56587 J F Barfield—In Crawford Tract, map filed of record in the office of the Recorder of Alameda Co, w 25 ft of lot 18, blk F-1440 and imps ........ 2 12

56588 W A Walker—Mortgagee's interest in Crawford Tract, map filed of record in the office of the Recorder of Alameda Co, w 25 ft of lot 18, blk F-1440 ........ 15 08

BLOCK 1442.

56612 William Nicol—In Crawford Tract, map filed of record in the office of the Recorder of Alameda Co, w 40 ft of lot 10, blk G-1442 and imps ........ 11 84

56631 Geo S Wheaton—In Butler Tract (amended map), map filed of record in the office of the Recorder of Alameda Co, lot 12, blk 7-1442 ...... 3 15

BLOCK 1444.

56684 Hezikiah Dow—In Crawford Tract, map filed of record in the office of the Recorder of Alameda Co, lot 22, blk B-1444 and imps ........ 18 32

BLOCK 1445.

56705 Baldonsra Perez—In Herzogg Tract (sub-divided), map filed of record in the office of the Recorder of Alameda Co, lot 20, blk 9-1445 and imps ........ 2 13

56705 Baldonsra Perez—Pers prop 2 33

BLOCK 1446.

56714 California, Oregon and Washington Home Building Association — In Herzog Tract, sub-divided, map filed of record in the office of the Recorder of Alameda Co, w 34 ft of lots 5 to 7, blk 10-1446, and imps.... 24 30

BLOCK 1449.

56775 Emma B Trowbridge—In Herzog Tract (sub-divided), map filed of record in the office of the Recorder of Alameda Co, lot 11, blk 8-1449 ........ 12 65

56775 Emma B Trowbridge—In Herzog Tract (sub-divided), map filed of record in the office of the Recorder of Alameda Co, lot 12, blk 8-1449 ........ 20 5

BLOCK 1450.

56784 John Adams—In Herzog Tract (sub-divided), map filed of record in the office of the Recorder of Alameda Co, lot 2, blk 2-1450 and imps ........ 14 7

56788 A H Brown—Mortgagee's interest in Herzog Tract sub-divided), map filed of record in the office of the Recorder of Alameda Co, lot 4, blk 2-1450........ 3 [illegible]

56792 Mary E Foster—In Herzog Tract (sub-divided), map filed of record in the office of the Recorder of Alameda Co, lot 10, blk 2-1450...... 2 7

56792 Mary E Foster—In Herzog Tract (sub-divided), map filed of record in the office of the Recorder of Alameda Co, lot 11, blk 2-1450........ 2 [illegible]

BLOCK 1452.

56815—E M Norton—In Rock Island Tract, map filed of record in the office of the Recorder of Alameda Co, lot 32, blk 1452 ........ 4 [illegible]

56815 E M Norton—In Rock Island Tract, map filed of record in the office of the Recorder of Alameda Co, lot 33, blk 1452 ........ 3 [illegible]

56816 T S Donner—In Rock Island Tract, map filed of record in the office of the Recorder of Alameda Co, lot 34, blk 1452, and imps ........ 3 [illegible]

BLOCK 1457.

56858 C H Williams—Mortgagee's interest in map of Klinknerville Tract, map filed of record in the office of the Recorder of Alameda Co, lots 1, 2, 3, blk A-1457.... 8 [illegible]

56868 T J Evans—In map of Klinknerville Tract, map filed of record in the office of the Recorder of Alameda Co, lot 3, blk B-1459, and imps ........ 12 [illegible]

56868 T J Evans—Pers prop...... 2 [illegible]

BLOCK 1461.

56885 G A Storm—In Beaudry & Peladeau Tract, map filed of record in the office of the Recorder of Alameda Co, s 25 ft of lot 3, blk 2-1461... 2 9

56893 Margaret M Schreiner—In Beaudry & Peladeau Tract, map filed of record in the office of the Recorder of Alameda Co, e 40 ft of lots 5, 6, blk 2-1461, imps and pers prop ........ 2 [illegible]

BLOCK 1462.

56914 Ella M Couceran — Mortgagee's interest in John Doyle Tract, map filed of record in the office of the Recorder of Alameda Co, se 36 ft of lot 6, blk L-1462.. 18 [illegible]

BLOCK 1465.

56981 J P Diogo—In map of Klinknerville Tract, map filed of record in the office of the Recorder of Alameda Co, lot 5, blk D-1465, and imps ........ 3 [illegible]

56981 J P Diogo—In map of Klinknerville Tract, map filed of record in the office of the Recorder of Alameda Co, lot 6, blk D-1465..... 2 3[illegible]

56949 C A Klinkner, G H Collins, E Higgins, A J Snyder—In map of Klinknerville Tract, map filed of record in the office of the Recorder of Alameda Co, pce of ld beg at the sw cor of San Pablo ave and Snyder ave, th s 1 ft by 780 ft deep w, por of blk D-1465 ........ 1 31

BLOCK 1466.

56963 Joseph Jones—In map of Klinknerville Tract, map filed of record in the office of the Recorder of Alameda Co, w 15 ft of lot 8 and e 25 ft of lot 9, blk C-1466, and imps ........ 11 84

BLOCK 1467.

56969 D A Landregan—In Landregan Tract, map filed of record in the office of the Recorder of Alameda Co, lots 13, 14, 15, 16, 17, 18, blk 11-1467 ........ 10 23

BLOCK 1468

56972 M A Landregan—In Landregan Tract map filed of record in the office of the Recorder of Alameda Co, lot 1, blk 11-1468 ........ 3 [illegible]

BLOCK 1514.

57003 M Goodwin—In Villa Homestead, map filed of record in the office of the Recorder of Alameda Co, lot 5, blk 1514 ........ 7 79

BLOCK 1515.

57007 George Robbins — Mortgagee's interest in Potts Tract, map No. 3, map filed of record in the office of the Recorder of Alameda Co, e ½ of lot 21 blk 1515. ... 2 9[illegible]

57022 Edward Muldoon — Mortgagee's interest in Potts Tract, Map No 3, map filed of record in the office of the Recorder of Alameda Co, lot 32 blk 1515 ........ 6 17

PLEASANTON.

"A."

58514 John E Avila—In Rancho el Valle de San Jose, map filed of record in the office of the Recorder of Alameda Co, tract of ld bd n by ld of Mrs L J F Larmes, e by ld of J P Kirkpatrick, s by Rose ave, w by ld of Rowe, containing 6 341-1000 acres, imps and pers prop ........ 3 82

"B."

58537 Maria Botelho—In Nevis Tract, Pleasanton, map filed of record in the office of the Recorder of Alameda Co, lot 65, and imps....... 2 06

"C."

58567 L A Colestock—In Nevis Tract, Pleasanton, map filed of record in the office of the Recorder of Alameda Co, lot 20, and imps ........ 5 17

58567 L A Colestock—Pers prop.. 3 81

"F."

58612 E C Freitas—In Pleasanton, map filed of record in the office of the Recorder of Alameda Co, tract of ld bd n by Division st, e by ld of Antonio, s by ld of M P Rose, w by Arroyo del Valle, containing 50-100 acres, and imps ........ 5 16

"L."

58680 Livermore Water and Power Company —Electric distributing system for lighting, etc., franchise and pers prop ........ 31 20

58715 H K Motley—In Rancho el Valle de San Jose, map filed of record in the office of the Recorder of Alameda Co, lot 2 and por of lot 3.. 5 18

"O."

58733 Anna M Oxsen—In Kottinger's Plan of Pleasanton, map filed of record in the office of the Recorder of Alameda Co, lots 1 and 2 and por of lot 3, blk M, and imps ........ 8 24

58783 John O'Keefe—In Pleasanton Homestead, map filed of record in the office of the Recorder of Alameda Co, tract of ld bd n by Vineyard ave, e by ld of E E Hall, s by Mary Creek and Kottinger ave, w by ld of P Kolb, imps and pers prop.. 5 47

"P."

58743 Joe Peters—In Pleasanton, map filed of record in the office of the Recorder of Alameda Co, tract of ld bd n by Division st, e by ld of De Solto, s by ld of Thomas Ryan and M P Rose, w by ld of Madsen, containing 1 acre, imps and pers prop.. 8 82

58805 Standard Realty and Investment Co — In Nevis Tract, Pleasanton, map filed of record in the office of the Recorder of Alameda Co, excepting right of way of W P Ry Co, lot 15........ 2 00

SAN LEANDRO.

A.

59023 Annie M Allison—In Harlon Tract, map filed of record in the office of the Recorder of Alameda Co, pce of ld bd n by ld of Mary A Allison, e by ld of Thoresdha, s by ld of Allison and w by Watkin st, blk 1 ........ 2 37

59026 Ellen G Argues—Undivided 1-6 of lot D and w ½ of lot C, blk 16........ 2 00

B.

59041 Charles Borrought—In East San Leandro, map filed of record in the office of the Recorder of Alameda Co, pce of ld bd n by Callan ave, e by lds of M Enos and Jos Herscher, s by Ward ave, w by lds of S Hesser and H F Grebe, and imps...... 28 [illegible]

C.

59140 Henry Castro—Mortgagee's interest s 61 ft of lot K and sw 61x25 ft of lot J, blk 23 2 06

D.

59162 Kate Durham—Lot E, blk 9 and imps........ 4 85

E.

59167 Angelo Enos est of—E 50 ft of lot G, n 14 ft of lots I, J, K and all of lot H, blk 22 and imps........ 6 71

F.

59216 Antone Freitas—N 63 ft of lots A and B, blk 59 and imps ........ 11 70

59216 Antone Freitas—Pers prop. 2 16

59241 B C Alfonsa—Mortgagee's interest in Smith's sub, map filed of record in the office of the Recorder of Alameda Co, lot 9........ 5 16

H.

59312 Mrs Anna Halverson—Tract of ld bd n by ld of A M Rose, e by Alvarado st, s by ld of F A Lial, w by ld of San Leandro Gas and Electric Light Co, por of lots I, J, K, blk 58 and imps... 8 40

59320 Elizabeth Pelton — Mortgagee's interest tract of ld bd n by ld of Huffmaster, e by ld of M F Capp, s by ld of E E De Laurate, w by Clarke st, por of lots E and T, blk 11........ 4 12

59341 Edward L Harbert—In Shirk Tract, map filed of record in the office of the Recorder of Alameda Co, s 55 87-100 ft of lot 2........ 8 05

59344 Mollie F Hoerst—Tract of ld bd n by Callam ave, e by ld of Ravecks, s by ld of Castro, w by ld of Payne, and imps ........ 17 68

59344 Mollie F Hoerst—Pers prop.. 2 16

59345 J M Halverson—In Scott's sub of Harlan's Addition, map filed of record in the office of the Recorder of Alameda Co, lots 6 and 7, blk 10 ........ 3 06

59364 J M Halverson—In Estudillo Tract, map filed of record in the office of the Recorder of Alameda Co, lots 1-2-3-4-25-26-27-28, blk 66 and imps ........ 9 92

59366 J M Halverson—In Estudillo Tract, map filed of record in the office of the Recorder of Alameda Co, lots 10 to 15 and e 45 ft of lots 9 and 16, blk 59........ 1 23

59367 D U Toffelmier — Mortgagee's interest in Estudillo Tract, map filed of record in the office of the Recorder of Alameda Co, lots 10 to 15 and e 45 ft of lots 9 and 16, blk 59........ 19 13

L.

59487 Mary J Leveira—In East San Leandro, map filed of record in the office of the Recorder of Alameda Co, lot 6, blk 4 and imps........ 10 65

59487 Mary J Leveira—In East San Leandro, map filed of record in the office of the Recorder of Alameda Co, e 50 ft of lots 7 to 10, blk 4... 1 95

M.

59482 John Mentz—In Estudillo Tract, map filed of record in the office of the Recorder of Alameda Co, lots 1 and 2, blk 21 and imps........ 17 58

59482 John Mentz—Pers prop.... 5 47

N.

59527 Manuel Nunez—In Smith's sub, map filed of record in the office of the Recorder of Alameda Co, lot 46 and imps and pers prop........ 1 [illegible]

P.

59552 Rosa H Peralta—S 50 ft of lots I, J, K, blk 11 and imps 16 80

59552 Rosa H Peralta—Pers prop. 1 33

59557 F J Frdorighi Mortgagee's interest in Hemme Tract, map filed of record in the office of the Recorder of Alameda Co, lots 111 and 112 ........ 6.30

"R."

59590 Antonio Rosa—In Dabner's Addition, map filed of record in the office of the Recorder of Alameda Co, lots 15, 16, blk A, imps and pers prop ........ 1 83

59630 Gandoloupe Rayer Auguste —Lots I, J, blk 9, and imps. 1 28

59640 Anna C. Roos—Lots 5, 24, blk 66 ........ 5 93

"S."

59678 M. J and J. J. Serpa—Tract of ld bounded n by Weck's Landing ave, e by ld of De Rosa, s by ld of Serpa, w by ld of Serpa, containing 50-100 acres and imps ........ 8 16

59698 A. F Silva—Lots M and N, blk 9, and imps ........ 11 37

59698 A. F Silva—Pers prop ..... 2 16

59698 A F Silva—S ½ of w 100 ft of lot G, blk 9, and imps. 15 25

59758 H. J. Raveckes—Mortgagee's interest in tract of ld bounded n by Callem st, e by ld of Souza, s by ld of Carry, w by ld of Hoerst... 11 27

"T."

59760 Mrs. Maria A. Toler—In Ovialto subdivision, map filed of record in the office of the Recorder of Alameda Co, tract of ld bounded n by ld of Carrie Naugh, e by Hayward ave, s by Castro st, w by ld of Laura M. Knaugh, blk A, and imps ........ 13 [illegible]

59760 Mrs. Maria A. Toler—Pers prop ........ 12 09

"U."

59762 Solomon Ury—Lot A, blk 9, imps and pers prop........ 1 [illegible]

"V."

59774 Clara E. Vivian—In East San Leandro, map filed of record in the office of the Recorder of Alameda Co, s 60 ft of lots 11, 12, blk 5, and imps ........ 7 [illegible]

PIEDMONT.

FAIRVIEW TRACT.

60005 A. S Neeley—In Fairview Tract Amended Map, map filed of record in the office of the Recorder of Alameda Co, lot 1, blk B ........ 17 [illegible]

60010 E. E. Simons—In Fairview Tract Amended Map, map filed of record in the office of the Recorder of Alameda Co, lots 10, 11, 12, 13, blk B. 13 [illegible]

60013 Dora Baker — Mortgagee's interest in Fairview Tract Amended Map, map filed of record in the office of the Recorder of Alameda Co, lots 14 and 15, blk B........ 9 [illegible]

60015 Jeanne Delorme — Mortgagee's interest in Fairview Tract Amended Map, map filed of record in the office of the Recorder of Alameda

Co, lots 16, 17, 18, 19, 20, blk B ...... 21 50
60023 The Realty Syndicate—In Fairview Tract Amended Map, map filed of record in the office of the Recorder of Alameda Co, pce of ld beg at the e cor of Sunnyside ave and Piedmont Cable Railroad, th 15 ft by 248 ft s, por of blk B ...... 9 50
60031 G. P. Maloney and Thomas Fenton—In Fairview Tract Amended Map, map filed of record in the office of the Recorder of Alameda Co, lots 6, 7, 8, 9, 10, 11, 12, blk C, and imps ...... 17 53
60031 Mary Maloney—Mortgagee's interest in Fairview Tract Amended Map, map filed of record in the office of the Recorder of Alameda Co, lots 6, 7, 8, 9, 10, 11, 12, blk C ...... 32 00

VILLA NOVA TRACT.

60103 Anna R. Jessen—In Villa Nova Tract, map filed of record in the office of the Recorder of Alameda Co, lots 48 and 49, and imps and w ½ of lot 47 ...... 13 88

PIEDMONT TERRACE.

60110 Cornelia V. Gear—In Piedmont Terrace, map filed of record in the office of the Recorder of Alameda Co, lot 4 ...... 45 50
60114 Minnie M. Effey—In Piedmont Terrace, map filed of record in the office of the Recorder of Alameda Co, lot 3 ...... 90 50
60114 Minnie M. Effey—In Piedmont Terrace, map filed of record in the office of the Recorder of Alameda Co, lot A ...... 14 00
60116 M. M. Effey—Mortgagee's interest in Piedmont Terrace, map filed of record in the office of the Recorder of Alameda Co, pce of ld beg at a point on the s l of Magnolia ave, 37 6-100 ft fm ne cor of lot 8, th sw 125 ft, th nw 105 42-100 ft, ne 125 ft, se 10 16-100 ft, ne 94 97-100 ft to beg, por of lot 8 ...... 45 50
60117 G. L. Schmidt—In Piedmont Terrace, map filed of record in the office of the Recorder of Alameda Co, sub of lots 5 and 6, lot 1, blk 5 ...... 5 75
60117 G. L. Schmidt—In Piedmont Terrace, map filed of record in the office of the Recorder of Alameda Co, sub of lots 5 and 6, lot 2, blk 5 ...... 5 75
60117 G. L. Schmidt—In Piedmont Terrace, map filed of record in the office of the Recorder of Alameda Co, sub of lots 5 and 6, lot 4, blk 5 ...... 4 70
60117 G. L. Schmidt—In Piedmont Terrace, map filed of record in the office of the Recorder of Alameda Co, sub of lots 5 and 6, lot 5, blk 5 ...... 4 70
60117 G. L. Schmidt—In Piedmont Terrace, map filed of record in the office of the Recorder of Alameda Co, sub of lots 5 and 6, lot 6, blk 5 ...... 4 70
60117 G. L. Schmidt—In Piedmont Terrace, map filed of record in the office of the Recorder of Alameda Co, sub of lots 5 and 6, lot 7, blk 5 ...... 4 70
60117 G. L. Schmidt—In Piedmont Terrace, map filed of record in the office of the Recorder of Alameda Co, sub of lots 5 and 6, lot 8, blk 5 ...... 4 70
60117 G L. Schmidt—In Piedmont Terrace, map filed of record in the office of the Recorder of Alameda Co, sub of lots 5 and 9, lot 3, blk 5 ...... 4 70

SATHER TRACT.

60196 John C. Jorgensen — In Sather Tract, map filed of record in the office of the Recorder of Alameda Co, s 37½ ft of lot 13, blk A, and imps ...... 10 63
60196 John C. Jorgensen—Pers prop ...... 4 10
60209 Ransom L. and Edith L. P. Beach—In Sather Tract, map filed of record in the office of the Recorder of Alameda Co, pce of ld beg at a point on the s l of Sunnyside ave, 100 ft se fm Lake ave, 98 70-100 ft, th se 21 31-100 ft ne 34 71-100 ft, th se 29 30-100 ft, th sw 127 4-100 ft, th nw 51 60-100 ft to beg, por of lots 7 to 11, blk B, and imps ...... 8 38
60209 Ransom L and Edith L P Beach—Pers prop ...... 2 90
60212 Arthur G Sherman — In Sather Tract, map filed of record in the office of the Recorder of Alameda Co, lot 14 and imps and lot 13 and s 10 ft of lot 12, blk B.... 5 00
60219—W D Huntington — Mortgagee's interest in Sather Tract, map filed of record in the office of the Recorder of Alameda Co, lot 5 blk C.. 9 50

GLEN ECHO TRACT.

60244 B F Dahl — In Glen Echo Tract (map No 2) sub of lots 20-21-22, map filed in the office of the recorder of Alameda Co, lot G, and imps ...... 12 05

HUNTOON TRACT.

60294 Mary L Roberts—In Huntoon Tract, map filed of record in the office of the Recorder of Alameda Co, lot 7, blk A ...... 5 00
60297 Walter V Rohliffs—In Huntoon Tract, map filed of record in the office of the Recorder of Alameda Co, lot 9, blk A ...... 32 00
60297 Walter V Rohliffs—In Huntoon Tract, map filed of record in the office of the Recorder of Alameda Co, lot 10, blk A ...... 28 00
60298 Florence Donnelly — In Huntoon Tract, map filed of record in the office of the Recorder of Alameda Co, lot 13, blk A, and imps ...... 43 25
60299 Anna R Scholle — Mortgagee's interest in Huntoon Tract, map filed of record in the office of the Recorder of Alameda Co, lot 13, blk A 18 50

PIEDMONT TRACT.

60348 William H Phillips—In Piedmont Tract, map filed of record in the office of the Recorder of Alameda Co, lot 49 and e ½ of lot 47 ...... 1 63

CENTRAL PIEDMONT TRACT.

60395 The Realty Syndicate—In Central Piedmont Tract map filed of record in the office of the Recorder of Alameda Co, lot 12, blk A.. 45 50
60403 Mattie Crandall—In Central Piedmont Tract, map filed of record in the office of the Recorder of Alameda Co, lot 8, blk B, and imps .. 10 48
60408 Lucy B Smith—In Central Piedmont Tract, map filed of record in the office of the Recorder of Alameda Co, lot 12, blk B ...... 14 00
60423 Blanche S Farr—In Piedmont Central Tract, map filed of record in the office of the Recorder of Alameda Co, lot 6, blk D, imps and pers prop ...... 10 10
60438 Hugo Miller — Mortgagee's interest in Central Piedmont Tract, map filed of record in the office of the Recorder of Alameda Co, s 21 ft of lot 19 and n 34 ft of lot 20, blk D...... 29 75
60439 Elizabeth R Lee—In Central Piedmont Tract, map filed of record in the office of the Recorder of Alameda Co, s 14 ft of lot 20 and n 41 ft of lot 21, blk D...... 8 90
60442 R A Summers—In Central Piedmont Tract, map filed of record in the office of the Recorder of Alameda Co, lot 23, blk D ...... 27 50
60443 Mary V Gurnee—In Central Piedmont Tract, map filed of record in the office of the Recorder of Alameda Co, lot 24, blk D, and imps ...... 73 00
60443 Mary V Gurnee—Pers prop 6 00
60484 Frank D Shields—In Central Piedmont Tract, map filed of record in the office of the Recorder of Alameda Co, lot 13 and ne 10 ft of lot 14, blk G ...... 5 00
60490 William J Clarke—In Central Piedmont Tract, map filed of record in the office of the Recorder of Alameda Co, lot 15, blk G ...... 23 00
60497 Agnes J Jones—In Central Piedmont Tract, map filed of record in the office of the Recorder of Alameda Co, lot 24, blk G, and imps ......101.75
60497 Agnes J Jones—Pers prop.. 12 50
60500 N B Jordan—In Central Piedmont Tract, map filed of record in the office of the Recorder of Alameda Co, lot 25 blk G...... 27 50
60510 Oakland Bank of Savings—Mortgagee's interest in Central Piedmont Tract, map filed of record in the office of the Recorder of Alameda Co, lot 5, blk H ...... 34 25
60546 Josephine L Hughes — In Central Piedmont Tract, map filed of record in the office of the Recorder of Alameda Co, lot 11, blk I...... 15 20
60564 H O Palin — In Central Piedmont Tract, map filed of record in the office of the Recorder of Alameda Co, lot 14 and s 40 ft of lot 15, blk J ...... 38 75
60566 Everett M Coffin—In Central Piedmont Tract, map filed of record in the office of the Recorder of Alameda Co, lot 16 and n 5 ft of lot 15, blk J, and imps ...... 5 00

ALTO PIEDMONT

60672 Clement P Rust—In Alto Piedmont, map filed of record in the office of the Recorder of Alameda Co, lot 24 ...... 6 13
60679 Jane K Rogers—In Alto Piedmont, map filed of record in the office of the Recorder of Alameda Co, lot 30...... 27 50
60700 Fannie W Newell—In Alto Piedmont, map filed of record in the office of the Recorder of Alameda Co, w 40 ft of lot 53 and e 20 ft of lot 54, and imps ...... 44 60
60702 Nellie G Staiger — In Alto Piedmont, map filed of record in the office of the Recorder of Alameda Co, w 30 ft of lot 55 and e 20 ft of lot 56 ...... 11 00
60710 Mary E Strong—Mortgagee's interest in Alto Piedmont, map filed of record in the office of the Recorder of Alameda Co, lot 64 ...... 23 00
60758 William J Watson—In Alto Piedmont, map filed of record in the office of the Recorder of Alameda Co, w 40 ft of lot 125, and imps 14 15
60758 William J Watson—In Alto Piedmont, map filed of record in the office of the Recorder of Alameda Co, lot 126 ...... 11 00
60758 William J Watson—In Alto Piedmont, map filed of record in the office of the Recorder of Alameda Co, lot 127 ...... 11 00

PARK VIEW TRACT.

60799 Madeline Diamond—In map of the Park View Tract, map filed of record in the office of the Recorder of Alameda Co, lot 2 and imps and pers prop...... 4 10
60803 B Mc A Dunne—In map of the Park View Tract, map filed of record in the office of the Recorder of Alameda Co, lot 6 and imps...... 2 75
60809 L P Beiger—Mortgagee's interest in map of the Park View Tract, map filed of record in the office of the Recorder of Alameda Co, lot 6 ...... 32 00
60812 Bertha A Sneathen—In map of the Park View Tract No 2, map filed of record in the office of the Recorder of Alameda Co, lot 1 and w 10 ft of lot 2 and imps ...... 1 03
60837 Piedmont Building Assn—In map of Park View Tract No. 2, map filed of record in the office of the Recorder of Alameda Co, lot 21..... 33 00

PIEDMONT PARK.

60893 Henry Bratnober—In Piedmont Park, map filed of record in the office of the Recorder of Alameda Co, lot 1, blk 1 and imps ...... 74 75
60893 Henry Bratnober—In Piedmont Park, map filed of record in the office of the Recorder of Alameda Co, lot 2, blk 1 and imps......187 25
60893 Henry Bratnober — Pers prop ...... 29 30
60893 Henry Bratnober—In Piedmont Park, map filed of record in the office of the Recorder of Alameda Co, lot 3, blk 1...... 52 25
60893 Henry Bratnober—In Piedmont Park, map filed of record in the office of the Recorder of Alameda Co, lot 4, blk 1...... 56 75
60917 Ethel P Soule—In Piedmont Park, map filed of record in the office of the Recorder of Alameda Co, e 150 ft of lot 10, blk 5 and imps...... 23 00

PIEDMONT SPRINGS TRACT.

60961 T J A Tiedemann—In Piedmont Springs Tract, map filed of record in the office of the Recorder of Alameda Co, lot 12...... 27 50

MAP OF PIEDMONT VISTA TRACT.

60988 George W Whitney—In map of Piedmont Vista Tract, map filed of record in the office of the Recorder of Alameda Co, lots 22 and 23, blk A...... 27 50
60990 Daniel Michael Ward—In map of Piedmont Vista Tract, map filed of record in the office of the Recorder of Alameda Co, lot 34, blk A ...... 14 00
60995 Matilda C Hender—In map of Piedmont Vista Tract, map filed of record in the office of the Recorder of Alameda Co, lot 7, blk A.. 10 63
61017 P Grealy—In map of Piedmont Vista Tract, map filed of record, in the office of the Recorder of Alameda Co, lot 25, blk C...... 23 00
61020 F W Melens—In map of Piedmont Vista Tract, map filed of record in the office of the Recorder of Alameda Co, lot 20, blk C...... 20 75
61028 Isabelle Thayer—In map of Piedmont Vista Tract, map filed of record in the office of the Recorder of Alameda Co, n 35 ft of lot 6, blk D...... 7 25
61035 Alice P Morgan—In map of Piedmont Vista Tract, map filed of record in the office of the Recorder of Alameda Co, lots 10 and 11, blk D... 16 25
61039 George P Williams—In map of Piedmont Vista Tract, map filed of record in the office of the Recorder of Alameda Co, w 50 ft of lot 2, blk E...... 7 33
61061 R G Smith—In map of Piedmont Vista Tract, map filed of record in the office of the Recorder of Alameda Co, s 42 6-12 ft of lot 28, blk E ...... 2 75

CROCKER TRACT.

61092 Clara H Banning—In Crocker Tract, map filed of record in the office of the Recorder of Alameda Co, lot 87 ...... 45 50
61092 Clara H Banning—In Crocker Tract, map filed of record in the office of the Recorder of Alameda Co, lot 94 ...... 45 50
61092 Clara H Banning—In Crocker Tract, map filed of record in the office of the Recorder of Alameda Co, n 50 ft of lot 88...... 28 00
61092 Clara H Banning—In Crocker Tract, map filed of record in the office of the Recorder of Alameda Co, n 50 ft of lot 93...... 23 00
61094 George R Crane—In Crocker Tract, map filed of record in the office of the Recorder of Alameda Co, lot 91 ...... 11 75

BROOKLYN TOWNSHIP.

B.

61533 George F Brodigan—Tract of ld bd n by ld of J M Hughes, e by ld of George Bomens, s by ld of W A Irwin, w by Central ave, contg 3 acres...... 40 09
61553 Karl Beck Estate—Lot 3 in sec T 2 s, r 2 w, contg 19 55-100 acres...... 4 51
61553 Karl Beck Estate—That por of lot 4, s of San Leandro creek in sec 17, T 2 s, r 2 w ...... 8 51

C

61577 Mathew Crooks—In tide lds, fractional lots 26 and 27, in sec 28, T 2 s, r 3 w, contg 20 acres ...... 3 37
61588 Vincente Cardoza—Tract of land bd n by county rd 1513, e by J Dutton Tract, s by high ld of San Leandro creek, w by ld of Manuel S Cardoza, contg 3 60-100 acres and imps...... 8 91
61590 John Calhoun—Tract of ld bd n by ld of M Joseph, e by ld of J D Rose, s by high bank of San Leandro creek, w by ld of L McCarthy, contg 3 75-100 acres ...... 6 11
61591 L McCarthy—Mortgagee's interest in tract of ld bw n by ld of M Joseph, e by ld of J D Rose, s by high bank of San Leandro creek, w by ld of L McCarthy, contg 3 75-100 acres ...... 2 37
61592 Eleanor Calhoun—Tract of ld bd n by Haas st, e by ld of A G Medeiros, s by high bank of San Leandro Creek, w by ld of M J de Costa, containing 3 acres, and imps ...... 10 78
61600 James A Clark—Pce of ld beg at a pt on the nw l of Jones ave, 230 ft sw fm Vernon st, th sw 50 ft by 105 ft nw ...... 1 91
61616 Coast Manufacturing and Supply Company—Tract of ld bd n by ld of W A Seely, e by Brothers line, s by ld of C E Merritt, w by county road, 593, containing 18 66-100 acres, and imps..151 42
61620 Coast Manufacturing and Supply Company—Tract of ld bd n by ld of W B Cluff, e by county road 593, s by ld W B Cluff, w by ld of W B Cluff, containing 2 acres, and imps...... 16 30
61630 Ellen S Dimond et al—Tract of ld bd n by ld of F D Hinds, e by ld of E Brendenmuhle, s by ld of Dimond Tract bdy l of city of Oakland, w by ld of H Hyland, county road and Sausal Creek, 11 09-100 acres, and imps ......239 05
61630 Ellen S Dimond et al—Pers prop ...... 13 03
61639 Addie Dutton—Ne ¼ of se ¼ of sec 35, Tp 1 s, R 3 w, cong 40 acres and imps.... 5 65
61643 Robert Dowling — Mortgagee's interest in pce of ld beg at most n cor of ld conveyed to R Dowling Jr, th se 932 78-100 ft, sw 1698 46-100 ft, nw 721 67-100 ft, ne 1776 62-100 ft to beg, contg 38 276-1000 acres ... 81 40
61655 E B & A L Stone Company—In tide lds, map filed of record in the office of the Recorder of Alameda Co lots 23 and 24, and w ½ of lot 22 in sec 28, Tp 2 s R 3 w ...... 4 55

"G."

61684 Michael Pope—Mortgagee's interest in tract of ld bd n by Peralta ave, e by Christine Pleitner Tract, s by ld of H C Morris, w by ld of H C Morris...... 8 46

"H."

61739 Goodwin Hilton—Tract of ld bd n by ld of Kaiser, e by ld of R Hutchinson, s by Lynde st, w by Fruitvale ave, and imps ...... 83 08
61739 Goodwin Hilton—Pers prop 3 60

"J."

61760 John N James—Tract of ld bd ne by ld of Clark, se by Bay ave, sw by ld of J K Clark, nw by ld of C P R, and imps ...... 6 11
61762 Manuel Joseph—Tract of ld bd n by county road 1513, e by ld of J Calhoun, s by ld of J D Rose and Calhoun, w by ld of McCarthy, contg 9 acres and imps...... 29 17

"L."

61805 Johanna Lavallee—Tract of ld bd n by ld of Cole, e by ld of Gaune, s by ld of Souza, w by San Leandro road, contg 4 09-100 acres and imps ...... 59 88
61808 Jeanette R Simson—Mortgagee's interest in tract of ld bd n by ld of Allen, Realty Syndicate and S P R R, e by ld of Pacific Realty Company et al, s by Bait Shore Slough, w by Bay ave and ld of Realty Syndicate; also an undivided ½ interest in tract of marsh ld bd n by East Creek Slough, e by East Creek Slough, s by ld of Simson & Sessions, w by ld of Simson ...... 131 33

"M."

61811 Elizabeth L Murison—Tract of ld bd n by ld of McKennon e by ld of F S Spring, s by ld of H A Brown, w by ld of Bauerle, contg 1 48-100 acres and imps.... 7 04
61834 William Matson—Tract of ld bd n by ld of Matson, e by ld of Mutual Investment Union, s by Kleever ave, w by Kleever ave, contg 70-100 acres ...... 3 20
61825 S B Maloon—Tract of ld bd n by Hillside st, e and s by Macy Tract, w by ld of Oakland Realty and Investment Company, and imps (except ld assessed to A S Maloon) ...... 27 13
61836 Nicolas J Mitchell—Tract of ld bd n by Lacazette Tract, e and s by ld of E Lacazett and w by Fruitvale ave 2 04
61848 A S Monteiro—Sw ¼ of sw ¼ of sec 26, Tp 1 s, R 3 w, contg 40 acres, and imps.. 9 51

"N."

61879 California Newton—In tide lands, map filed of record in the office of the Recorder of Alameda Co, lot 10, in sec 17, tp 2 s, r 3 w ...... 97

"P."

61922 Joseph Peres—Tract of ld bd n by ld of State of California, e by ld of Contra Costa Water Company, s by ld of C W Loomis, w by ld of Contra Costa Water Company, contg 137 58-100 acres ...... 13 58
61922 Joseph Peres—Tract of ld bd n by ld of C W Loomis, e by ld of Contra Costa Water Company, s by ld of Contra Costa Water Company, w by ld of Contra Costa Water Company, contg 478 97-100 acres, and imps ...... 48 16

"R."

61954 Julia D Rose—Tract of ld bd n by ld of M Joseph, e by ld of F Calhoun, s by high bank of San Leandro Creek, w by ld of Calhoun, contg 3 75-100 acres ...... 7 98

"S."

61993 Jeannette R Simpson—An undivided ½ int in tract of ld bd n by ld of Lamert and San Francisco Collateral Bank, e by East Creek Slough, s by East Creek Slough, w by tide lds, equal to 20 acres ...... 19 19
61994 Jeanette R Simson—Tract of ld bd n by Pacific Cordage Company and Commerce st, e by East Creek and ld of Clark, s by Tidal Canal, w by ld of Farwell, contg 58 acres ...... 27 60
61995 Jeannette R & Leslie Simson—Tract of ld bounded n by Clark st, e by Bay ave, s by ld of Simson and Clark, w by ld of Clark (except lot assessed to Eadora Haxby), containing 5 acres 42 24
61998 Jeanette R & Leslie Simson, pce of ld beg at a pt on the e l of Commerce st, 1380 48-100 ft s fm High st, th ne 66 ft, se 985 72-100 ft, ne 60 ft to w l of Bay ave, sw 164 20-100 ft, sw 74 88-100 nw 74 80-100 ft, ne 100, nw 985 72-100 ft to beg and imps ...... 21 97
61999 Jeannette R. Simson—Tract of land bounded n by Seminary ave, e by Realty Syndicate & Mutual Investment Union, s by Hooker & Camden Tract and Treanor & Armstrong Tract, west by Mills College, containing 124 acres and imps ......269 69
62032 Grace L Stillwell—Tract of land bounded n by ld of E A Kneib, e by Fruitvale ave s by ld of E A Kneib, w by Sausal Creek, containing 2 071-1000 acres and imps ...... 56 58
62032 Grace L Stillwell—Pers prop 28 34
62040 Lucy F Scannell—Tract of land bounded n by ld of Palmer & Taylor, e by Fruitvale ave, s and w by ld of Brandenstein and imps ...... 8 73
62040 Lucy F Scannell—Pers prop ...... 11 64

T

62056 Mary Toomey—On map of lands in partition suit, Toler vs. Peralta, map filed of record in the office of the Recorder of Alameda Co, plot 24, containing 58 75-100 acres 30 18
62058 Mary Toomey—In map of lands in partition suit Toler vs. Peralta, map filed of record in the office of the Recorder of Alameda Co, plot 26, containing 19 58-100 acres ...... 11 30
62058 Mary Toomey—In map of lands in partition suit Toler vs. Peralta, map filed of record in the office of the Recorder of Alameda Co, tract of land bounded n by county road 1986, e by ld of R S Farrelly, s and w by San Leandro Creek, lots 15 and sixteen, containing 50 acres 100.63
62059 Antone Terra—In map of G A Terra Dutton ave, map filed of record in the office of the Recorder of Alameda Co, tract of land bounded n by ld of J J Giel, e by ld of Gill, s by ld of J E Farle, w by Samuel Rogers, contg 11 136-1000 acres ...... 33 55
62072 W J Brandenstein—Mortgagee's interest in tract of land bounded n by ld of Mount, e by Fruitvale ave, s by ld of Martin and Brandenstein, w by ld of Brandenstein ...... 20 38

V

62063 Vivian P Vandercook—Tract of land bounded n by Fruitvale Homestead, e by ld of A G Striker, s by county road, w by ld of J C McMullen et al ...... 7 51
62088 E P Vandercook—Tract of land bounded ne by Fruitvale Homestead Assn, se by Sausal Tract, sw by Huff ave or county road 1640, nw by Central ave, and imps ...... 18 78
62088 E P Vandercook—Tract of land bounded ne by Fruitvale Homestead Assn, e by ld of Byrne, s by county road 1640, west by ld of Vandercook and imps .... 8 91

W

62091 Estate of J Weber—Pce of ld beg at a pt on the n l of county road 1136, 99 ft w fm county road 1854, th w 50 ft by 160 ft n ...... 2 84
62100 O Zerga—Mortgagee's interest in tract of land bounded n by Prescott st, e by ld of Petscho, s by Inez Tract, w by ld of Heisler .. 12 18
62110 M L Watts—Strip of land 6 ft by 221 77-100 ft lying along Champion Tract ... 1 82
62118 M H Kewitson—Mortgagee's interest in pce of ld beg at a pt on the e l of Fruitvale ave, 300 ft n fm Chicago ave, th n 100 ft by 360 ft n ...... 37 21
62124 Abraham Weuman—Tract of land bounded n by Deering Tract, e by Deering Tract, s by ld of Schmaltz Bros., w by Fruitvale ave and imps ...... 89 20
62124 Abraham Weuman — Pers prop ...... 3 69
62125 M H Woffenden—Pce of ld beg at a pt on the n l of new county road, 235 ft e fm Fruitvale ave, th e 25 ft, by 125 ft n, and imps ... 9 68

IN NORTH ALAMEDA TRACT.

62147 Realty Syndicate—In North Alameda Tract, map filed of record in the office of the Recorder of Alameda Co, entire blk 4 ...... 80 02
62165 Mary Hayne — In North Alameda Tract, map filed of record in the office of the Recorder of Alameda Co, lots 9, 10, 21 and 22, blk 8, and imps...... 8 46
62230 William George—In North Alameda Tract, map filed of record in the office of the Recorder of Alameda Co, lots 23 and 24, blk 13. . 7 13
62246 Fredrick H Dreyer — In North Alameda Tract, map filed of record in the office of the Recorder of Alameda Co, lot 35, blk 15...... 4 48
62246 Fredrick H Dreyer — In North Alameda Tract, map filed of record in the office of the Recorder of Alameda Co, lot 36, blk 15 ...... 4 48
62246 Fredrick H Dreyer — In North Alameda Tract, map filed of record in the office of the Recorder of Alameda Co, lot 37, blk 15 ...... 4 48
62246 Fredrick H Dreyer — In North Alameda Tract, map filed of record in the office of the Recorder of Alameda Co, lot 38, blk 15 ...... 4 48
62305 S C Fenton—In North Alameda Tract, map filed of record in the office of the Recorder of Alameda Co, lot 2, blk 21 ...... 7 13
62314 Myer Jacobs — In North Alameda Tract, map filed of record in the office of the Recorder of Alameda Co, lot 5, blk 24 and imps...... 13 76

IN EDEN PARK.

62312 Sarah Bansfield—In Eden Park, map filed of record in the office of the Recorder of Alameda Co, lot 11, blk 1 and imps ...... 8 91
62345 Eline Spanggaard—In Eden Park, map filed of record in the office of the Recorder of Alameda Co, lot 12, blk 1 and imps ...... 6 11

IN OAK TREE FARM TRACT.

62411 George B Walters—In Oak Tree Farm Tract, map filed of record in the office of the Recorder of Alameda Co, pce of ld beg at a pt on the se l of lot 3, blk B, distant thereon 153 6-12 ft sw fr Sherman st, th sw 153 ft by 20 ft, nw por of lot 3, blk B ...... 5 80
62413 C E Howard—Mortgagee's interest in Oak Tree Farm Tract, map filed of record in the office of the Recorder of Alameda Co, e 37 ft of n 153 6-10 ft of lot 3, blk B ...... 28 33
62437 T A Gray—Mortgagee's interest in Oak Tree Farm Tract, map filed of record in the office of the Recorder of Alameda Co, nw 75 ft of lot 10, blk B ...... 19 06
62449 Louise Hardie—In Oak Tree Farm Tract, map filed of record in the office of the Recorder of Alameda Co, ne 50 ft of lot 9, blk B and imps ...... 5 65
62459 James H Harrold—In Oak Tree Farm Tract, map filed of record in the office of the Recorder of Alameda Co, lot 2, blk C and imps.. 45 36
62482 California Bank — Mortgagee's interest in Oak Tree Farm Tract, map filed of record in the office of the Recorder of Alameda Co, pce of ld beg at a pt on the ne l of e 14th st 607 9-12 ft nw fr Adeline st, th nw 25 ft by 150 ft ne, por lot 8, blk C ...... 16 89
62483 Mary Gilliland—In Oak Tree Farm Tract, map filed of record in the office of the Recorder of Alameda Co, pce of ld beg at a pt 582 9-12 ft nw fr Adeline st and 150 ft ne fr E 14th st, th nw 26 6-12 ft by 186 ft, ne por of lot 8, blk C and imps ... 2 84
62507 W W Chapman—In Oak Tree Farm Tract, map filed of record in the office of the Recorder of Alameda Co, lot 5, blk D and imps 204 59
62507 W W Chapman—Pers prop 14 43
62528 Mrs Eva E Meek—In Oak Tree Farm Tract, map filed of record in the office of the Recorder of Alameda Co, lot 27 and ne 2 ft of lot 26, blk E ...... 3 78

IN GHIRARDELLI TRACT.

62571 Albert C Ormsbee — In Ghirardelli Tract, map filed of record in the office of the Recorder of Alameda Co, sw 30 ft of lot 2 and imps.... 12 43
62581 Mary P Murfey—In Ghirardelli Tract, map filed of record in the office of the Recorder of Alameda Co, w ½ of s 100 ft of lot 6...... 7 18
62582 Alfred H Steves—In Ghirardelli Tract, map filed of record in the office of the Recorder of Alameda Co, lot 7 and imps ...... 11 26
62599 G P Delpino—In Ghirardelli Tract, map filed of record in the office of the Recorder of Alameda Co, lots 16 and 17 ...... 20 66
62600 J A Devoto—Mortgagee's interest in Ghirardelli Tract, map filed of record in the office of the Recorder of Alameda Co, lots 16 and 17 ...... 11 10
62635 William Tayler Grubb—In Ghirardelli Tract, map filed of record in the office of the Recorder of Alameda Co, pce of ld bounded w by Mitchell st, n by ld of B McDonald and John Intsch, e by Sausal creek, s by ld of M M Ford, imps and Pers prop ...... 8 10
62640 C W Cox—Mortgagee's interest in Ghirardelli Tract, map filed of record in the office of the Recorder of Alameda Co, pce of ld bnd w by Mitchell st, n by ld of B McDonald and John Intsch, e by Sausal creek, s by ld of M M Ford...... 23 08

IN ORCHARD TRACT.

62663 William W Hopcroft — In Orchard Tract, map filed of record in the office of the Recorder of Alameda Co, lot 13 and imps ...... 20 38
62664 H A Albertson—In Orchard Tract, map filed of record in the office of the Recorder of Alameda Co, lot 14.. 8 63
62673 Francisco Canepa — Mortgagee's interest in Orchard Tract, map filed of record in the office of the Recorder of Alameda Co, lots 21 and 22 ...... 40 26
62675 Mary C Thompson—In Orchard Tract, map filed of record in the office of the Recorder of Alameda Co, lots 25-26-27-28 and se ly 16 ft of lot 24, imps and pers prop ...... 6 89

IN HEALDS 23d AV TRACT.

62735 R H Mullin—In Healds 23d Av Tract, map filed of record in the office of the Recorder of Alameda Co, lot 6, blk A and imps...... 12 43
62755 Hannah E Guill—In Heald's 23d Av Tract, map filed of of record in the office of the Recorder of Alameda Co, lot 22, blk A ...... 2 87
62755 Hannah E Guill—In Heald's 23d Av Tract, map filed of record in the office of the Recorder of Alameda Co, lot 23, blk A ...... 2 37
62763 Alexander Johnson — In Heald's 23d Av Tract, map filed of record in the office of the Recorder of Alameda Co, por n of city boundary l of w 3 ft of lot 16, and por n of city boundary l of lot 17, blk B ...... 3 15
62767 G A Weinberg—In Heald's 23d Av Tract, map filed of record in the office of the Recorder of Alameda Co, s 20 ft of n 50 ft of e 29 ft of lot 16, blk B and imps...... 3 15
62795 Eliza P Hammersley — In Heald's 23d Av Tract, map filed of record in the office of the Recorder of Alameda Co, lot 4, blk D ...... 2 37
62795 Eliza P Hammersley—In Heald's 23d Av Tract, map filed of record in the office of the Recorder of Alameda Co, lot 5, blk D ...... 2 37

IN SHUEY ESTATE.

62817 J E Sweet—In Shuey Estate map filed of record in the office of the Recorder of Alameda Co, pce of ld beg at a pt on the s l of Huff av 170 ft w fr Shuey av, th w 38 35-100 ft by 135 ft s, por lot 1 and imps ...... 1 82

IN BLASDEL TRACT.

62841 Major William H Williams — In Blasdel Tract map filed of record in the office of the Recorder of Alameda Co, lot 21, blk 1 and imps.. 42 93
62841 Major William H Williams — Pers prop ...... 3 28
62843 Vivian Vandercook—In Blasdel Tract, map filed of record in the office of the Recorder of Alameda Co, lot 22, blk 1 and imps ...... 40 26
62854 Eugene Pousson — Mortgagee's int in Blasdel tract, map filed of record in the office of the Recorder of Alameda Co, e 75 ft of lot 28, blk 1 ...... 6 80
62858 Blanch J Pray—In Blasdel Tract, map filed of record in the office of the Recorder of Alameda Co, lot 27, blk 1 ...... 11 10
62886 Unknown Owners — In Blasdel Tract, map filed of record in the office of the Recorder of Alameda Co, tract of ld bounded n by lot 32, e by Orange ave, s by ld of G H. Lee, w by Sunnyside ave, por blk 2...... 3 16
62896 Charles R. Eastman — In Blasdel Tract, map filed of record in the office of the Recorder of Alameda Co, s 25 ft of e 100 ft of blk 3... 1 91
62905 Realty Syndicate—In Blasdel Tract, map filed of record in the office of the Recorder of Alameda Co, lot 19, blk 4 ...... 8 46
62905 Realty Syndicate—In Blasdel Tract, map filed of record in the office of the Recorder of Alameda Co, lot 20, blk 4 ...... 8 45
62905 Realty Syndicate—In Blasdel Tract, map filed of record in the office of the Recorder of Alameda Co, lot 21, blk 4 ...... 4 48
62906 Vivian P Vandercook—In Blasdel Tract, map filed of record in the office of the Recorder of Alameda Co, lot 18, blk 4 ...... 8 46
62907 Francis W. Ansell—In Blasdel Tract, map filed of record in the office of the Recorder of Alameda Co, lot 5, blk 4 ...... 23 03
62908 Vivian P. Vandercook—In Blasdel Tract, map filed of record in the office of the Recorder of Alameda Co, w 40 ft of lots 12 and 13, blk 4, and imps ...... 52 19
62908 Vivian P Vandercook — Pers prop ...... 19 93
62910 San Francisco Savings Union—In Blasdel Tract, map filed of record in the office of the Recorder of Alameda Co, e 80 ft of lots 12 and 13, blk 4...... 12 43
62912 Vivian P. Vandercook—In Blasdel Tract, map filed of record in the office of the Recorder of Alameda Co, lot 10, blk 4, and imps ...... 28 33
62912 Vivian P. Vandercook—In Blasdel Tract, map filed of record in the office of the Recorder of Alameda Co, lot 11, blk 4 ...... 11 10
62912 Vivian P. Vandercook—In Blasdel Tract, map filed of record in the office of the Recorder of Alameda Co, lot 14, blk 4 ...... 8 46
62915 Vivian P. Vandercook—In Blasdel Tract, map filed of record in the office of the Recorder of Alameda Co, lots 8, 9 and 15, blk 4 ..... 27 01
62915 Vivian P. Vandercook—In Blasdel Tract, map filed of record in the office of the Recorder of Alameda Co, lot 6, blk 4 ...... 9 79
62915 Vivian P. Vandercook—In Blasdel Tract, map filed of record in the office of the Recorder of Alameda Co, lot 7, blk 4 ...... 9 79
62915 Vivian P. Vandercook—In Blasdel Tract, map filed of record in the office of the Recorder of Alameda Co, lot 16, blk 4 ...... 8 46
62915 Vivian P. Vandercook—In Blasdel Tract, map filed of record in the office of the Recorder of Alameda Co, lot 17, blk 4 ...... 8 46
62916 Realty Syndicate—In Blasdel Tract, map filed of record in the office of the Recorder of Alameda Co, lot 14, blk 5 ...... 7 12
62916 Realty Syndicate—In Blasdel Tract, map filed of record in the office of the Recorder of Alameda Co, lot 15, blk 5 ...... 7 12

IN BUTLER TRACT.

62919 Clara J. and Thomas F. Butler—In Butler Tract, map filed of record in the office of the Recorder of Alameda Co, lot 3, blk 5.... 2 37

IN PUTNAM TRACT.

62956 W. F. Brock—In Putnam Tract, map filed of record in the office of the Recorder of Alameda Co, lot 4, blk 8 ...... 5 80
62963 I. O. O. F. Lodge No. 313—Mortgagee's interest in Putnam Tract, map filed of record in the office of the Recorder of Alameda Co, lot 8, blk 8...... 7 19

IN FRUIT VALE GLEN TRACT.

62973 Ruth Jackson—In Fruit Vale Glen Tract, map filed of record in the office of the Recorder of Alameda Co, lot 7...... 4 48

IN DIMOND TRACT.

63063 W. Kohler—In Dimond Tract, map filed of record in the office of the Recorder of Alameda Co, lot 9, blk A ...... 0 68

IN LEVY TRACT.

63076 Mary E. Lathman — In Levy Tract, Re Sub map filed of record in the office of the Recorder of Alameda Co, lot 2, blk 752 ...... 8 75
63032 Syndicate Investment Co—In Levy Tract, map filed of record in the office of the Recorder of Alameda Co, w 18 ft of lot 13, blk 753..... 2 15
63004 Mary J Ashwist—In Levy Tract, map filed of record in the office of the Recorder of Alameda Co, lot 10 and e ½ of lot 9, blk 754...... 3 77
63164 Agela Gardella—Mortgagee's interest in Levy Tract, map filed of record in the office of the Recorder of Alameda Co, lot 3, blk 771...... 12 05
63178 Harry W Bishop—In Levy Tract, map filed of record in the office of the Recorder of Alameda Co, lots 27 and 28, blk 771 and imps ...... 33 49
63184 H Karalorchi — In Levy Tract, map filed of record in the office of the Recorder of Alameda Co, lot 4, blk 771 and imps...... 16 99
63185 Richard Fernandez—Mortgagee's interest in Levy Tract, map filed of record in the office of the Recorder of Alameda Co, lot 4, blk 771 ...... 3 80
63190 W E Rudell—In Levy Tract, map filed of record in the office of the Recorder of Alameda Co, pce of ld beg at se cor of Fruitvale ave and Washington st, th s 30 40-100 ft by 107 ft e, por lot 1, blk 772, imps and pers prop..... 17 66
63207 Alexander Timmins — In Levy Tract, map filed of record in the office of the Recorder of Alameda Co, w 25 ft of s 85 ft of lot 15, blk 774 and imps...... 7 98

IN ELMWOOD PARK.

63324 Martha C Hoffmann—In Elmwood Park, map filed of record in the office of the Recorder of Alameda Co, lots 77 and 78...... 10 40

IN LEVY TRACT.

63339 H T Wolf—In Levy Tract, map filed of record in the office of the Recorder of Alameda Co, that por of blk 747 lying bet n l of lots 1 and 8 and Central Pacific Railroad, blk 747...... 3 80

IN MAP OF HIGHLAND PARK TERRACE.

63347 S B Wakefield—In Map of Highland Park Terrace, map filed of record in the office of the Recorder of Alameda Co, lot 5, blk 1......3 31
63352 S B Wakefield—Mortgagee's interest in map of Highland Park Terrace, map filed of record in the office of the Recorder of Alameda Co, lots, 7, 8, 9, blk 1...... 1 44
63357 William F Lloyd—In map of Highland Park Terrace, map filed of record in the office of the Recorder of Alameda Co, lot 12, blk 1...... 5 80
63371 Jenkins Evans—In map of Highland Park Terrace, map filed of record in the office of the Recorder of Alameda Co, lot 4, blk 5...... 17 73
63384 Jenkin Evans—In Map of Highland Park Terrace, map filed of record in the office of the Recorder of Alameda Co, lot 29, blk 6...... 11 10

IN MAP OF ROSENTHAL TRACT.

63390 F E McCarty et al—In map of Rosenthal Tract, map filed of record in the office of the Recorder of Alameda Co, lots 1 to 17, 20 to 26 and 27 to 60 ...... 57 55
63391 Morris Rosenthal — Mortgagee's interest in map of Rosenthal Tract, map filed of record in the office of the Recorder of Alameda Co, lots 1 to 17, 20 to 26 and 27 to 60 ...... 56 15

IN THOMAS BRIDGE TRACT.

63395 D C Woodward—In Thomas Bridge Tract, map filed of record in the office of the Recorder of Alameda Co, e 320 and 235-1000 ft of lot 11. 6 62

IN FRUITVALE STATION TRACT.

63405 William Bock—In Fruitvale Station Tract map filed of record in the office of the Recorder of Alameda Co, lot 9, blk A, and imps ...... 31 84
63405 William Beck—In Fruitvale Station Tract, map filed of record in the office of the Recorder of Alameda Co, n 10 ft of lot 8, blk A ...... 3 80
63410 Sandor Bremor—In Fruitvale Station Tract, map filed of record in the office of the Recorder of Alameda Co, lot 10, blk A.. 6 28
63410 Sandor Bremor—In Fruitvale Station Tract, map filed of record in the office of the Recorder of Alameda Co, lot 11, blk A ...... 6 28
63410 Sandor Bremor—In Fruitvale Station Tract, map filed of record in the office of the Recorder of Alameda Co, lot 12, blk A and imps 14 96
63426 Zelma Giovanette—In Fruitvale Station Tract, map filed of record in the office of the Recorder of Alameda Co, s 15 ft of lot 32, blk A 1 41
63426 Zelma Giovanette—In Fruitvale Station Tract, map filed of record in the office of the Recorder of Alameda Co, lot 33, blk A and imps.. 6 57
63426 Zelma Giovanette—In Fruitvale Station Tract, map filed of record in the office of the Recorder of Alameda Co, n 10 ft of lot 34, blk A ...... 97
63427 Edgar A Rhodes—In Fruitvale Station Tract, map filed of record in the office of the Recorder of Alameda Co, lot 31, blk A ...... 5 41
63427 Edgar A Rhodes—In Fruitvale Station Tract, map filed of record in the office of the Recorder of Alameda Co, n 10 ft of lot 32, blk A and imps ...... 18 64
63428 Mary T Donahue—In Fruitvale Station Tract, map filed of record in the office of the Recorder of Alameda Co, lot 37, blk A ...... 5 64
63430 M W and F Dickinson—In Fruitvale Station Tract, map filed of record in the office of the Recorder of Alameda Co nw 17 67-100 ft of lot 6 and se 16 33-100 ft of lot 5 blk B and imps ...... 38 41
63436 State Savings Bank—Mortgagee's interest, in Fruitvale Station Tract, map filed of record in the office of the Recorder of Alameda Co, lot 1, blk B ...... 8 91
63455 Mary A Baker—In Fruitvale Station Tract, map filed of record in the office of the Recorder of Alameda Co, lots 31 and 32, blk B and imps ...... 2 17
63493 P J and Lawrence Meehan — In Fruitvale Station Tract, map filed of record in the office of the Recorder of Alameda Co, lot 4, blk D ...... 8 77

IN TWENTY-TWO ACRE TRACT.

63506 J V Matteson—In Twenty-two Acre Tract, map filed of record in the office of the Recorder of Alameda Co, e 112 3-12 ft of w 224 6-12 ft of lot 1, and imps ...... 90 41
63506 J V Matteson, pers prop ....103 41
63519 Julia E Kinna—In Twenty-two Acre Tract, map filed of record in the office of the Recorder of Alameda Co, pce of ld beg in a pt on the s l of Old County rd, 225 10-100 ft w fm Leise ave, th w 52 35-100 ft by 212 52-100 ft s, por blk 4 and imps ...... 10 7

IN BRAY TRACT.

63602 John A Sanborn—In Bray Tract, map filed of record in the office of the Recorder of Alameda Co, n ½ of lot 8...... 14 0
63639 John A Sanborn—In Bray Tract, map filed of record in the office of the Recorder of Alameda Co, n ½ of lot 35...... 7
63670 H Von Duren Jr.—In Bray Tract, map filed of record in the office of the Recorder of Alameda Co, sw cor of 25 ft by 100 ft of lot 55...... 5 1

IN MAP OF WETHERBEE-FARNAM TRACT.

63670 F. Mathiesen—In map of Wetherbee-Farnum Tract, map filed of record in the office of the Recorder of Alameda Co, se 5 ft of lot 17 and nw 35 ft of lot 18.. 13

IN LAMP TRACT.

63716 R W Koch—Mortgagee's interest in Lamp Tract, map filed of record in the office of the Recorder of Alameda Co, lot 29 ...... 5

IN FRUITVALE TERMINAL TRACT

63760 Valentine Flittner—In Fruitvale Terminal Tract, map filed of record in the office of the Recorder of Alameda Co, e 20 ft of lot 9, blk B,. 3 8
63760 Valentine Flittner—In Fruitvale Terminal Tract, map filed of record in the office of the Recorder of Alameda Co, lot 3, blk B, and imps 26 89
63770 B Balesworth—In Fruitvale Terminal Tract, map filed of record in the office of the Recorder of Alameda Co, lot 23 and w 5 ft of lot 22, blk B, and imps ...... 3 81
63770 B Balesworth—Pers prop .. 3 98
63775 Theodore Kosch—In Fruitvale Terminal Tract, map filed of record in the office of the Recorder of Alameda Co, lot 1 and w 15 ft of lot 2, blk C, and imps ...... 10 82

IN DEERING TRACT.

63899 Mrs Kalie I Francis—In Deering Tract, map filed of record in the office of the Recorder of Alameda Co, pce of ld beg at a pt on the n l of Prentiss ave 419 ft w fm Peralta ave, th nw 40 ft by 123 ft ne...... 8 15
63942 W S Haskins—In Deering Tract, map filed of record in the office of the Recorder of Alameda Co, pce of ld beg at the intersection of the w l of Peralta ave, with the n l of Davis st, th n 75 ft by 125 ft w, and imps ...... 7 89
63951 H C Morris — In Deering Tract, map filed of record in the office of the Recorder of Alameda Co, pce of ld beg at the nw cor of Prentiss st and Peralta ave, th ne 50 ft by 125 ft nw, and imps.. 11 79
63952 Catherine Bryant—In Deering Tract, map filed of record in the office of the Recorder of Alameda Co, pce of ld beg at a pt on the w l of Peralta Ave 100 ft ne fm n l of Prentiss st, th ne 66 ft by 135 ft nw ...... 15 79

IN FOREST PARK TRACT.

63982 C W Hammer et al—In Forest Park Tract, map filed of record in the office of the Recorder of Alameda Co, e 25 ft of lot 9 ...... 3 15
64008 Charles W Dabenham—In Forest Park Tract, map filed of record in the office of the Recorder of Alameda Co, lot 20 ...... 8 48
64010 Continental Building & Loan Assn—In Forest Park Tract, map filed of record in the office of the Recorder of Alameda Co, e 104 61-100 ft of lot 62, and imps ...... 1 83
64011 Oakland Home Company—Mortgagee's interest in Forest Park Tract, map filed of interest in the office of the Recorder of Alameda Co, e 104 61-100 ft of lot 62...... 11 10
64015 Henry Bade—In Forest Park Tract, map filed of record in the office of the Recorder of Alameda Co. lot 32, and imps 7 86
64019 Lydia F Adams—In Forest Park Tract, map filed of record in the office of the Recorder of Alameda Co, e 40 ft of lot 38 ...... 5 09

IN DERBY TRACT

64053 William A Sanders—In Derby Tract, map filed of record in the office of the Recorder of Alameda Co, lot 18, and imps ...... 18 73
64061 A M Perks—In Derby Tract, map filed of record in the office of the Recorder of Alameda Co, nw ½ of lot 15 and se ½ of lot 16, and imps ...... 12 13
64081 M A and A F Anderson—In Derby Tract, map filed of record in the office of the Recorder of Alameda Co, lot 29, imps and pers prop.. 3 83

IN LINDA ROSA TRACT.

64093 Maria K and Emil A Young —In Linda Rosa Tract, map filed of record in the office of the Recorder of Alameda Co, lot 10, blk A, and imps 2 15
64101 C G Daunet—In Linda Rosa Tract, map filed of record in the office of the Recorder of Alameda Co, lot 14, blk A .. 8 75
64119 Isabella Page—In Linda Rosa Tract, map filed of record in the office of the Recorder of Alameda Co, lot 29, blk A, and imps.. 7 51

DALEY TRACT.

64175 Clara Linderman — Daley Tract, map filed of record in the office of the Recorder of Alameda Co, lot 7, blk C ...... 2 97
64179 William Linderman — Daley Tract, map filed of record in the office of the Recorder of Alameda Co, lot 8, blk C, and imps ...... 7 98

IN FRUIT VALE GLEN TRACT.

64245 H E Harwood—In Fruit Vale Glen Tract, map filed of record in the office of the Recorder of Alameda Co, lot 18 and ne 10 ft of lot 17, and imps...... 6 58
64254 William G Henshaw—In Fruit Vale Glen Tract, map filed of record in the office of the Recorder of Alameda Co, lot 30 ...... 5 30
64291 H K Fletcher—In Fruit Vale Glen Tract, map filed of record in the office of the Recorder of Alameda Co, lot 67, and imps...... 19 08

IN FRUITVALE ELECTRIC ROAD TRACT.

64328 E G & J J Getz—Mortgagee's interest in Fruitvale Electric Road Tract, map filed of record in the office of the Recorder of Alameda Co, lots 10 and 11, blk B.. 34 14
64333 Gaston Straus—Mortgagee's interest in Fruitvale Electric Road Tract, map filed of record in the office of the Recorder of Alameda Co, lots 17 to 23, inc blk B 10 39

IN REDIVISION OF BELLEVUE TRACT.

64344 J C Stanes—Mortgagee's interest in redivision of Bellevue Tract, map filed of record in the office of the Recorder of Alameda Co, lots 4-5 and 6, and except por assessed to Stautz of lots 7 and 8...... 46 39

IN ELECTRIC HEIGHTS.

64370 O H Hull & F B Hough—In Electric Heights, map filed of record in the office of the Recorder of Alameda Co, lot 16 ...... 1 44
64370 O H Hull & F B Hough—In Electric Heights, map filed of record in the office of the Recorder of Alameda Co, lot 17, and imps ...... 5 17

IN FRUITVALE VILLA TRACT.

64412 Mary A Crawford — In Fruitvale Villa Tract, map filed of record in the office of the Recorder of Alameda Co, lot 26, blk B... 3 13
64412 Mary A Crawford — In Fruitvale Villa Tract, map filed of record in the office of the Recorder of Alameda Co, lot 27, blk B ...... 3 15
64417 J J Meehan—In Fruitvale Villa Tract, map filed of record in the office of the Recorder of Alameda Co, lot 30 blk B...... 1 90
64417 J J Meehan—In Fruitvale Villa Tract, map filed of record in the office of the Recorder of Alameda Co, lot 10, blk B, and imps.... 7 51
64417 J J Meehan—In Fruitvale Villa Tract, map filed of record in the office of the Recorder of Alameda Co, lot 11, blk B ...... 1 91
64444 M Nunan—Mortgagee's interest in Fruitvale Villa Tract, map filed of record in the office of the Recorder of Alameda Co, lot 52, blk C ...... 4 48
64450 Alameda Building and Loan Association — Mortgagee's interest in Fruitvale Villa Tract, map filed of record in the office of the Recorder of Alameda Co, lots 91 and 92, blk C ...... 17 72

IN LACAZETT TRACT.

64507 Denise Lacazett—Mortgagee's interest in Lacazett Tract, map filed of record in the office of the Recorder of Alameda Co, e 40 ft of n 100 ft of lot 5 ...... 11 21

IN SUNSET TRACT.

64526 P H Blake—In Sunset Tract, map filed of record in the office of the Recorder of Alameda Co, lot 28 ...... 1 44
64530 St Mary's College—In Sunset Tract, map filed of record in the office of the Recorder of Alameda Co, a strip of land on west line of Sunset ave marked "reserved," lot B ...... 2 08
64531 A R Dow—In Sunset Tract, map filed of record in the office of the Recorder of Alameda Co, a strip of land on s line of Bona st marked "reserved," lot A ...... 2

IN PERALTA AVENUE TRACT.

542 Marie C Brown—In Peralta Ave Tract, map filed of record in the office of the Recorder of Alameda Co, lot 21 ....... 1 83

IN BROWN TRACT.

572 Duncan R Farquhar — In Brown Tract, map filed of record in the office of the Recorder of Alameda Co, lots 40 and 41 ....... 23 44

IN NICHOL TRACT.

4638 Charles C Anderson — In Nichol Tract, map filed of record in the office of the Recorder of Alameda Co, lots 11 and 12, blk E and imps ....... 3 56

64689 William Todd—Mortgagee's interest in Nichol Tract, map filed of record in the office of the Recorder of Alameda Co, lots 11 and 12, blk E ....... 5 18

IN DE WOLF TRACT.

64665 J J Caafe—Mortgagee's interest in De Wolf Tract, map filed of record in the office of the Recorder of Alameda Co, sw 13½ ft of se 110 ft of lot 5 and ne 25 ft of se 110 ft of lot 6, blk E ....... 7 05

64676 Matilda E Lewis—Mortgagee's interest in De Wolf Tract, map filed of record in the office of the Recorder of Alameda Co, lot 7 and s 25 ft of lot 6, blk E ....... 6 62

64683 M & F Muhr—In De Wolf Tract map filed of record in the office of the Recorder of Alameda Co, pce of ld beg at a point on the s l of School st, 126 63-100 ft w fm Clapp st, th sw 121 ft, nw 40 ft, ne 98 14-100 ft to School st, th e on School st 46 05-100 ft to beg, por of lots 4-5-6, blk B, and imps ....... 2 03

64781 Protestant Episcopal Bishop of California—In De Wolf Tract, map filed of record in the office of the Recorder of Alameda Co, lot 17, blk D, and imps ....... 24 97

IN LOOP TRACT.

64750 Fred W Hadley—In Loop Tract, map filed of record in the office of the Recorder of Alameda Co, lot 6 ....... 4 24

64750 Fred W Hadley—In Loop Tract map filed of record in the office of the Recorder of Alameda Co, lot 7 ....... 4 24

IN PROSPECT HILL TRACT, REVISED MAP OF.

64858 S A Potter—In Prospect Hill Tract revised map of blks I, A, E and F, map filed of record in the office of the Recorder of Alameda Co, lot 27 blk A, and imps ....... 14 27

64863 Nettie Holmes—In Prospect Hill Tract, revised map of map filed of record in the office of the Recorder of Alameda Co, lots 13 and 14, blk B, and lots 11 and 12, blk B, and imps ....... 6 62

64865 Eugenie C Ayhens—In Prospect Hill Tract revised map of map filed of record in the office of the Recorder of Alameda Co, lot 16, blk B ....... 1 91

64866 Louis Schaffer—In Prospect Hill Tract, revised map of, map filed of record in the office of the Recorder of Alameda Co, lot 15, blk B ....... 1 90

64900 A Boyenval—Mortgagee's interest in Prospect Hill Tract revised map of, map filed of record in the office of the Recorder of Alameda Co, lots 13 and 14, blk D ....... 7 05

64907 A Anderson—In Prospect Hill Tract, revised map of, map filed of record in the office of the Recorder of Alameda Co, lot 25, blk D ....... 3 16

64914 J F McGhee—Mortgagee's interest in Prospect Hill Tract revised map of, map filed of record in the office of the Recorder of Alameda Co, pce of ld beg at a point on the e l of Boston ave, 250 ft n fm Chicago ave, th n 50 ft by 130 ft e, por of blk E ....... 15 08

64929 A R Palmer—In Prospect Hill Tract, revised map of, map filed of record in the office of the Recorder of Alameda Co, lot 3, blk F ....... 3 16

64950 A R Palmer—In Prospect Hill Tract, revised map of blks I, A, E and F, map filed of record in the office of the Recorder of Alameda Co, lots 43-44 and 45, blk F, and imps ....... 7 13

64951 J E Hunt—Mortgagee's interest in Prospect Hill Tract, revised map of blks I, A, E and F, map filed of record in the office of the Recorder of Alameda Co, lots 43-44 and 45, blk F ....... 7 13

64969 Sarah Ward—In Prospect Hill Tract, revised map of, map filed of record in the office of the Recorder of Alameda Co, lots 1, 2, 3 and 4, blk H, and imps ....... 3 16

65000 Henry C Figge—In Prospect Hill Tract, revised map of blks I, A, E and F, map filed of record in the office of the Recorder of Alameda Co, lots 1 to 8 inc, blk I ....... 3 56

IN FOGG & DALZIEL TRACT.

65008 Mary Bond—In Fogg & Dalziel Tract, map filed of record in the office of the Recorder of Alameda Co, pce of ld bd ne and s by country road, w by lds of Thomas C Putnam and Mary A Baxley, contg 2 33-100 acres, and imps ....... 4 71

65010 Alice W West—In Fogg & Dalziel Tract, map filed of record in the office of the Recorder of Alameda Co, pce of ld bd ne and w by lds of Carrie M Stewart, s by lds of Frank Fisher, contg 19-100 acres ....... 1 83

65020 B F Hayward—In Fogg & Dalziel Tract, map filed of record in the office of the Recorder of Alameda Co, tract of ld bd n by ld of Margaret Northrup, e by ld of Clara Bruhns, s by ld of California Giant Pigeon Company, w by county road No. 1854 ....... 5 80

65024 California Giant Pigeon Company—In Fogg & Dalziel Tract, map filed of record in the office of the Recorder of Alameda Co, tract of ld bd n by ld of B F Hayward, e by ld of C Bruhns, s by ld of McElrath, w by county road No. 1854, contg 1 68-100 acres, imps and pers prop ....... 8 85

65025 Oakland Bank of Savings—Mortgagee's interest in Fogg & Dalziel Tract, map filed of record in the office of the Recorder of Alameda Co, tract of ld bd n by ld of B F Hayward, e by ld of C Bruhns, s by ld of McElrath, w by county road No. 1854, contg 1 68-100 acres ....... 32 67

65026 Henry Simons—In Fogg & Dalziel Tract, map filed of record in the office of the Recorder of Alameda Co, tract of ld bd n by ld of Bruhns, e by ld of Taylor, s by ld of Morris, w by county road No. 1854, contg about 20-100 acres ....... 3 16

IN ALLENDALE TRACT.

65033 Nellie Riley—In Allendale Tract, map filed of record in the office of the Recorder of Alameda Co, lot 10, blk 1 ....... 1 83

65039 William R Gerkin—In Allendale Tract, map filed of record in the office of the Recorder of Alameda Co, lot 9, blk 1 ....... 1 83

65062 Louisa Mason—Mortgagee's interest in Allendale Tract, map filed of record in the office of the Recorder of Alameda Co, lots 14 and 15, blk ....... 2 37

65080 W C Clark—In Allendale Tract, map filed of record in the office of the Recorder of Alameda Co, lot 36, blk 4, and imps ....... 2 34

65084 William Shoring—In Allendale Tract, map filed of record in the office of the Recorder of Alameda Co, lots 33, 34 and 35, blk 4 ....... 4 48

65102 John H and Eugene Deppe—In Allendale Tract, map filed of record in the office of the Recorder of Alameda Co, lots 11 to 14, blk 7, and imps ....... 7 13

65103 John Roscormack—In Allendale Tract, map filed of record in the office of the Recorder of Alameda Co, lot 19, blk 7 and imps ....... 4 48

65103 John Roscormack—Pers prop ....... 4 48

65111 C E and A N Schmidt—In Allendale Tract, map filed of record in the office of the Recorder of Alameda Co, lots 1, 2, 3 and 4, blk 8, imps and pers prop ....... 3 28

65112 California Bank — Mortgagee's interest in Allendale Tract, map filed of record in the office of the Recorder of Alameda Co, lots 1, 2, 3 and 4, blk 8 ....... 8 44

65144 Knut Bergendahl—In Allendale Tract, map filed of record in the office of the Recorder of Alameda Co, lots 9 and 10, blk 10, and imps ....... 2 81

65150 Maria V Ballard—In Allendale Tract, map filed of record in the office of the Recorder of Alameda Co, lots 24, 25, 26, blk 10 ....... 1 90

65151 Maria V Ballard—In Allendale Tract, map filed of record in the office of the Recorder of Alameda Co, lots 27 to 30, blk 10 ....... 2 37

65174 Mary L Mills—In Allendale Tract, map filed of record in the office of the Recorder of Alameda Co, lots 5 to 8, blk 12 ....... 2 37

65181 H C Wolf—Mortgagee's interest in Allendale Tract, map filed of record in the office of the Recorder of Alameda Co, lots 25 to 28, blk 12 ....... 4 24

IN EAST FRUITVALE TRACT.

65208 F F and Ida A Augusting—In East Fruitvale Tract, map filed of record in the office of the Recorder of Alameda Co, s 70 36-100 ft of n 135 16-100 ft of lot 29 ....... 3 16

IN SUTER TRACT.

65223 Robert Cords—Mortgagee's interest in Suter Tract, map filed of record in the office of the Recorder of Alameda Co, e 117 ft of w 175 ft of lot 32 ....... 7 13

65225 A L Holste—In Suter Tract, map filed of record in the office of the Recorder of Alameda Co, w 62½ ft of e 135 ft of lot 22 ....... 4 48

65229 Joseph Smith — In Suter Tract, map filed of record in the office of the Recorder of Alameda Co, w 50 ft of lot 22 ....... 4 48

65231 Jennie W Snook—In Suter Tract, map filed of record in the office of the Recorder of Alameda Co, lot 10 ....... 11 10

65231 Jennie W Snook—In Suter Tract, map filed of record in the office of the Recorder of Alameda Co, lot 12 ....... 12 15

65231 Jennie W Snook—In Suter Tract, map filed of record in the office of the Recorder of Alameda Co, e 85 6-12 ft of lot 13 ....... 10 06

65231 Jennie W Snook—In Suter Tract, map filed of record in the office of the Recorder of Alameda Co, lot 11 ....... 11 10

IN QUIGLEY TRACT.

65279 Mary E Black—In Quigley Tract, map filed of record in the office of the Recorder of Alameda Co, lot 1, blk 2-A ....... 98

IN CLEMENT'S ADDITION TO MELROSE.

65287 Frank Vielhauer — Mortgagee's interest in Clement's addition to Melrose, map filed of record in the office of the Recorder of Alameda Co, lot 1 and 2, blk 1 ....... 18 06

65291 Harriette D W Kittle—In Clement's addition to Melrose, map filed of record in the office of the Recorder of Alameda Co, lots 6, 7 and 8, blk 1 ....... 10 08

IN HARWOOD TRACT.

65304 Fred F Cornelius—In Harwood Tract, map filed of record in the office of the Recorder of Alameda Co, lot 2 ....... 14 27

IN HIGH STREET TRACT.

65323 Norman J Pryde—In High-street Tract, map filed of record in the office of the Recorder of Alameda Co, lot 29 ....... 4 67

65330 Antone Esperance — In High-street Tract, map filed of record in the office of the Recorder of Alameda Co, lots 12 and 30, and imps ....... 10 24

IN HUNTINGTON TRACT.

65350 Agnes C Hunt—Mortgagee's interest in Huntington Tract, map filed of record in the office of the Recorder of Alameda Co, e ½ of lot 4, blk B ....... 3 29

65354 Irving C Lewis—In Huntington Tract, map filed of record in the office of the Recorder of Alameda Co, lot 6, block C ....... 4 71

65355 E F and M Schultheiss—In Huntington Tract, map filed of record in the office of the Recorder of Alameda Co, n ½ of lot 9, blk C ....... 7 46

65414 Agnes Spatz Hauch—In Huntington Tract, map filed of record in the office of the Recorder of Alameda Co, s ½ of lot 8, blk L ....... 4 07

65456 Annie Schwarzchild — In Huntington Tract, map filed of record in the office of the Recorder of Alameda Co, n 34 ft of lot 4, blk U, and imps ....... 8 39

IN PATTERSON HOMESTEAD NO 2.

65431 George W McKenney—In Patterson Homestead No. 2, map filed of record in the office of the Recorder of Alameda Co, lot 8, blk C, and imps ....... 12 65

IN MAP OF BARKER PARK.

65498 Realty Bonds and Finance Company—Mortgagee's interest in Map of Barker Park, map filed of record in the office of the Recorder of Alameda Co, ne 31 ft of lot 2 and sw 2 ft of lot 3 ....... 9 63

65504 Realty Bonds and Finance Company—Mortgagee's interest in Map of Barker Park, map filed of record in the office of the Recorder of Alameda Co, lot 7 ....... 9 68

65512 Realty Bonds and Finance Company—Mortgagee's interest in Map of Barker Park, map filed of record in the office of the Recorder of Alameda Co, lot 50 ....... 20 38

65526 William H. Sawtell—In Map of Barker Park, map filed of record in the office of the Recorder of Alameda Co, lot 120 ....... 2 85

655.. Charles Ferris—In Map of Barker Park, map filed of record in the office of the Recorder of Alameda Co, lot 86, imps and pers prop ....... 3 69

65566 Frank Towson—In map of Barker Park, map filed of record in the office of the Recorder of Alameda Co, lot 88, and imps ....... 8 63

65567 C Kindgren—Mortgagee's interest in Map of Barker Park, map filed of record in the office of the Recorder of Alameda Co, lot 66 ....... 31 09

65568 L M Harrison—In Map of Barker Park, map filed of record in the office of the Recorder of Alameda Co, nw 30 ft of lot 74 ....... 8 15

65585 Realty Bonds and Finance Company—Mortgagee's interest in Map of Barker Park, map filed of record in the office of the Recorder of Alameda Co, lot 72, 71 and e ½ of lot 73 ....... 14 26

65595 Edgar Bishop—In Map of Barker Park, map filed of record in the office of the Recorder of Alameda Co, lot 81 ....... 7 13

65595 Edgar Bishop—In Map of Barker Park, map filed of record in the office of the Recorder of Alameda Co, lot 84, and imps ....... 9 79

IN MELROSE STATION TRACT.

65622 Palmiro Baglini—In Melrose Station Tract, map filed of record in the office of the Recorder of Alameda Co, lot 27, blk A ....... 3 29

65622 Palmiro Baglini—In Melrose Station Tract, map filed of record in the office of the Recorder of Alameda Co, lot 28, blk A, and imps ....... 8 83

65623 Angelo Bechini—In Melrose Station Tract, map filed of record in the office of the Recorder of Alameda Co, lot 24, blk A ....... 3 29

65652 F. G. Wyland—In Melrose Station Tract, map filed of record in the office of the Recorder of Alameda Co, lot 21, blk B ....... 3 29

65652 F. G. Wyland—In Melrose Station Tract, map filed of record in the office of the Recorder of Alameda Co, lot 21, blk B ....... 3 29

65652 F. G. Wyland—In Melrose Station Tract, map filed of record in the office of the Recorder of Alameda Co, lot 23, blk B ....... 3 29

65658 W. Frederick Brock — In Melrose Station Tract, map filed of record in the office of the Recorder of Alameda Co, lot 2, blk C ....... 3 29

65666 Thomas Johansen—In Melrose Station Tract, map filed of record in the office of the Recorder of Alameda Co, lots 14 and 15, blk C, and imps ....... 8 85

65714 Henry A. Pfeitner—In Melrose Station Tract, map filed of record in the office of the Recorder of Alameda Co, lot 1, blk E ....... 6 07

65720 Henry A. Pfeitner—In Melrose Station Tract, map filed of record in the office of the Recorder of Alameda Co, lot 32, blk E ....... 3 29

65745 W. Hisler—Mortgagee's interest in Melrose Station Tract, map filed of record in the office of the Recorder of Alameda Co, lots 42 and 43, blk E ....... 6 11

65754 Manuel Gomes—In Melrose Station Tract, map filed of record in the office of the Recorder of Alameda Co, lots 11 and 12, blk F ....... 6 07

65755 Mary J. Harrett—In Melrose Station Tract, map filed of record in the office of the Recorder of Alameda Co, lot 18, blk F, and imps ....... 1 89

65765 F. H. Gibson—In Melrose Station Tract, map filed of record in the office of the Recorder of Alameda Co, lot 23, blk F ....... 3 29

65766 F. H. Gibson—In Melrose Station Tract, map filed of record in the office of the Recorder of Alameda Co, lot 24, blk F ....... 3 29

IN FRUITVALE AND SAN LEANDRO ROAD TRACT.

65802 Auguste M. Perks — In Fruitvale and San Leandro Road Tract, map filed of record in the office of the Recorder of Alameda Co, n 25 ft of lot 38, and imps ....... 6 11

65808 Eleanor S. and Chester During—In Fruitvale and San Leandro Road Tract, map filed of record in the office of the Recorder of Alameda Co, lots 28, 56 and 84, n 5 ft of lots 55 and 83 and n 5 ft of lot 27 ....... 10 24

65834 Julia Tierney—In Fruitvale and San Leandro Road Tract, map filed of record in the office of the Recorder of Alameda Co, lot 46, and imps ....... 10 25

65837 F. M. and A. Dake—In Fruitvale and San Leandro Road Tract, map filed of record in the office of the Recorder of Alameda Co, lot 86 and w 5 ft of lot 87, and imps ....... 24 16

65838 William A. Brown — In Fruitvale and San Leandro Road Tract, map filed of record in the office of the Recorder of Alameda Co, s 11 5-12 ft of lot 12 and n 35 ft of lot 11, and imps ....... 1 89

65838 William A. Brown—Pers prop ....... 3 42

65843 George A. Taylor—In Fruitvale and San Leandro Road Tract, map filed of record in the office of the Recorder of Alameda Co, sw 2 ft of lot 34 ....... 1 89

65844 Julia Tierney—In Fruitvale and San Leandro Road Tract, map filed of record in the office of the Recorder of Alameda Co, lot 45, and imps ....... 10 24

IN FRUITVALE (RE-DIV) TRACT.

65874 G E Parker—In Fruitvale (re-div) Tract, map filed of record in the office of the Recorder of Alameda Co, lots 41 and 42, blk A, and imps ....... 1 44

65886 J E McElroy—In Fruitvale (re-div) Tract, map filed of record in the office of the Recorder of Alameda Co, s 45 ft of lot 61, blk A, and imps ....... 18 01

65886 J E McElroy—In Fruitvale (re-div) Tract, map filed of record in the office of the Recorder of Alameda Co, lot 62, blk A ....... 4 67

65894 William Peterson—In Fruitvale (re-div) Tract, map filed of record in the office of the Recorder of Alameda Co, lot 13, blk B ....... 1 90

65894 William Peterson—In Fruitvale (re-div) Tract, map filed of record in the office of the Recorder of Alameda Co, lot 18, blk F, and imps ....... 3 30

IN DOW AND THOMAS TRACT.

65910 Andrew Peterson—In Dow and Thomas Tract, map filed of record in the office of the Recorder of Alameda Co, n 74½ ft of lots 1, 14 and 15, and imps ....... 24 36

IN LATHAM TERRACE.

65959 D A Evans—In Latham Terrace, map filed of record in the office of the Recorder of Alameda Co, e 40 ft of lot 6, blk B ....... 7 13

65962 David R Miller—In Latham Terrace, map filed of record in the office of the Recorder of Alameda Co, w 20 70-100 ft of lot 8, sw 11 ft of lot 11, and sw 11 ft of se 10 ft of lot 13, blk B ....... 8 16

65965 Emma Batsford—In Latham Terrace, map filed of record in the office of the Recorder of Alameda Co, w 30 ft of lot 12 and e 20 of lot 13, blk B ....... 11 10

65989 L H Sey—In Latham Terrace, map filed of record in the office of the Recorder of Alameda Co, lot 8, blk C (except por assessed to Raffetto) ....... 1 53

65993 Arthur C Evans—In Latham Terrace, map filed of record in the office of the Recorder of Alameda Co, pce of ld beg at a pt on the ne l of e 23d st, where same is intrd by nw l of lots 10 to 12, th ne 110 84-100 ft, se 80 ft, sw to ne l of E 23d st, th nw to beg, por of lots 9-10-11 and 12, blk C, imps and pers prop ....... 4 63

66013 Robena Low — Mortgagee's interest in Latham Terrace, map filed of record in the office of the Recorder of Alameda Co, lot 10, blk D ....... 14 05

66017 William Van Pelt—In Latham Terrace, map filed of record in the office of the Recorder of Alameda Co, lot 12, blk D and imps ....... 1 44

66028 W F Neal—In Latham Terrace, map filed of record in the office of the Recorder of Alameda Co, lot 16, blk D ....... 9 73

66041 Charles J and Isabella Parker—In Latham Terrace, map filed of record in the office of the Recorder of Alameda Co, n 30 ft of lot 14, blk E and imps ....... 20 38

66075 E H Nash — Mortgagee's interest in Latham Terrace, Map filed of record in the office of the Recorder of Alameda Co, lot 19, blk H ....... 9 79

66083 H B Houghton et al, Trustee —In Latham Terrace, map filed of record in the office of the Recorder of Alameda Co, lot 24, blk H ....... 7 13

66083 H B Houghton et al, Trustee —In Latham Terrace, map filed of record in the office of the Recorder of Alameda Co, lot 25, blk H ....... 7 13

IN FRUITVALE PARK.

66149 V L Duhem—In Fruitvale Park, map filed of record in the office of the Recorder of Alameda Co, lots 85-86-87 and 88, except por assessed to R A Crothers ....... 8 79

66151 R A Crothers—In Fruitvale Park, map filed of record in the office of the Recorder of Alameda Co, pce of ld beg at a pt on the n l of Goldman ave, 117 96-100 ft s fm Prescott st, th n 88 ft, n to center l of creek to a pt 15 ft n fm n l of lot 87 th w 37 ft to the n l of Goldman ave, th s 40 ft to beg por of lots 86-87 and 88 ....... 8 50

66155 Rudolf Risch—In Fruitvale Park, map filed of record in the office of the Recorder of Alameda Co, lots 3 and 4 ....... 10 40

IN MAP OF SANFORD TRACT.

66170 William L Heine—In map of Sanford Tract, map filed of record in the office of the Recorder of Alameda Co, lot 9, blk C, and imps ....... 7 98

66170 William L Heine—In map of Sanford Tract, map filed of the record in the office of the Recorder of Alameda Co, lot 10, blk C ....... 1 44

66170 William L Heine—In map of Sanford Tract, map filed of record in the office of the Recorder of Alameda Co, lot 11, blk C ....... 1 43

66170 William L Heine—In map of Sanford Tract, map filed of record in the office of the Recorder of Alameda Co, lot 12, blk C ....... 1 44

66170 William L Heine—In map of Sanford Tract, map filed of record in the office of the Recorder of Alameda Co, lot 13, blk C ....... 1 43

66170 William L Heine—In map of Sanford Tract, map filed of record in the office of the Recorder of Alameda Co, lot 14, blk C ....... 1 44

66170 William L Heine—In map of Sanford Tract, map filed of record in the office of the Recorder of Alameda Co, lot 15, blk C ....... 1 43

66170 William L Heine—In map of Sanford Tract, map filed of record in the office of the Recorder of Alameda Co, lot 16, blk C ....... 1 44

66170 William L Heine—In map of Sanford Tract, map filed of record in the office of the Recorder of Alameda Co, lot 17, blk C ....... 1 43

66170 William L Heine—In map of Sanford Tract, map filed of record in the office of the Recorder of Alameda Co, lot 18, blk C ....... 1 43

IN GALINDO TRACT.

66225 Cornelia Nelson — Mortgagee's interest in Galindo Tract, map filed of record in the office of the Recorder of Alameda Co, n 30 ft of lot 38 ....... 15 08

66226 W H Milholland—In Galindo Tract, map filed of record in the office of the Recorder of Alameda Co, lot 39, imps and pers prop ....... 3 28

66229 Charles L Adams—In Galindo Tract, map filed of record in the office of the Recorder of Alameda Co, e 10 ft of lot 66 and w 10 ft of lot 67 ....... 8 16

66252 Adella Mattagon—In Galindo Tract, map filed of record in the office of the Recorder of Alameda Co, lot 48, imps and pers prop ....... 3 28

66278 Catherine Bryant—In Galindo Tract, map filed of record in the office of the Recorder of Alameda Co, lot 47 and n 5 ft of lot 46, and imps ....... 28 33

66280 William H Pierce—In Galindo Tract, map filed of record in the office of the Recorder of Alameda Co, e por of lot 1, and imps ....... 1 90

IN ALLENDALE ANNEX.

66294 Walter J Moore—In Allendale Annex, map filed of record in the office of the Recorder of Alameda Co, lots 3 and 4, blk B and imps ....... 12 48

66295 K and M Bergendahl—In Allendale Annex, map filed of record in the office of the Recorder of Alameda Co, lot 5, blk B ....... 97

66295 K and M Bergendahl—In Allendale Annex, map filed of record in the office of the Recorder of Alameda Co, lot 6, blk B ....... 97

66295 K and M Bergendahl—In Allendale Annex, map filed of record in the office of the Recorder of Alameda Co, lot 7, blk B ....... 97

66297 Knub Bergendahl—In Allendale Annex, map filed of record in the office of the Recorder of Alameda Co, lots 1 and 2, blk B and imps ....... 3 31

IN SATHER TRACT.

66333 Harry M Thornally — In Sather Tract, map filed of record in the office of the Recorder of Alameda Co, lot 13 and s½ of lot 12, blk 6 and imps ....... 7 10

IN PARTITION MAP OF MULROONEY VS GLAZE ET AL.

66383 Fred Finch Orphanage—In partition map of Mulrooney vs Glaze et al, map filed of record in the office of the Recorder of Alameda Co, lot 3 ....... 8 46

66388 Fred Finch Orphanage—In partition map of Mulrooney vs Glaze et al, map filed of record in the office of the Recorder of Alameda Co, lot 4 ....... 8 46

66388 Fred Finch Orphanage—In partition map of Mulrooney vs Glaze et al, map filed of record in the office of the Recorder of Alameda Co, lot 5 ....... 8 46

66388 Fred Finch Orphanage—In partition map of Mulrooney vs Glaze et al, map filed of record in the office of the Recorder of Alameda Co, lot 6 ....... 8 46

IN MAP OF BONA TERRACE.

66406 St Mary's College—In map of Bona Terrace, map filed of record in the office of the Recorder of Alameda Co, reserved strip on w side of Bona Terrace ....... 2 08

IN PATTERSON RANCHE.

66131 Lottie E Earles—In Patterson Ranche, map filed of record in the office of the Recorder of Alameda Co, beg at a pt 490 ft ne fr county road 1526, th ne 60 ft by 246 38-100 ft se, por plot 7 and imps ....... 1 89

66450 M M Rullen—In Patterson Rancho, map filed of record in the office of the Recorder of Alameda Co, pce of ld beg at a pt on the ne l of Bryant st, extended 246 ft fm Foothill rd, th s 59 deg, 23 min, e 146 ft, n 30 deg, 37 min, w 55 ft, n 59 deg, 23 min, w 146 ft to e l of Bryant st, s 30 deg, 37 min, w 55 ft to beg, por of lot 7 ....... 8 85

66455 H A C Kauffmann—In Patterson Ranche, sub of plot 4, map filed of record in the office of the Recorder of Alameda Co, tract of ld bnd n by ld of J R Talcott, e by Central av, s by ld of Jacobson and Judd Tract, w by Dieves lane, cont 4 acres and imps ....... 8 85

66460 C J Smith—Mortgagee's interest in Patterson Ranche, sub of plot 4, map filed of record in the office of the Recorder of Alameda Co, tract of ld bnded n by ld of Whittaker, e by cnty rd, w Patterson, s by cnty rd, w by ld of Smith 25 by 255 10-100 ft ....... 4 67

66467 Christian and Christiana Klein—In Patterson Ranche, sub of plot 4, map filed of record in the office of the Recorder of Alameda Co, tract of ld bounded n and w by ld of Talcott, e by Dieves lane, s by ld of Hansen, cont 2 83-100 acres and imps ....... 16 86

66471 E R and E Patterson—In Patterson Ranche, sub of plot 4, map filed of record in the office of the Recorder of Alameda Co, tract of ld bounded n by Judd Tract, e by Central Tract, s by main cty rd, w by ld of Smith, imps and pers prop ....... 8 42

66473 Christine J Smith — Mortgagee's interest in Patterson Ranch, sub of plot 4, filed of record in the office of the Recorder of Alameda Co, tract of ld bounded n by Judd Tract, e by Central Tract, s by main cty rd, w by ld of Smith ....... 11 63

66474 Francis L R King—In Patterson Ranche, sub of plot 7, map filed of record in the office of the Recorder of Alameda Co, tract of ld bounded n by ld of Talcott, e by ld of Summers, s by Bond st, w by ld of Wise, por lot 7 and imps ....... 29 72

66474 Francis L R King—Pers prop ....... 3 42

66483 George F Wise—In Patterson Ranche, map filed of record in the office of the Recorder of Alameda Co, tract of ld bounded n by ld of Talcott, e by ld of King, s by Bond st, w by ld of Little, por lot 7 and imps ....... 29 72

66483 George F Wise—Pers prop ....... 3 42

66486 E L Blackman—In Patterson Ranche, map filed of record in the office of the Recorder of Alameda Co, pce of ld beg at a pt on the ne l of San Leandro rd 150 ft se fr Patterson av, th se 61 ft along rd by 150 ft ne, por lot 1 ....... 25 55

66495 M Rulein—In Patterson Ranche, map filed of record in the office of the Recorder of Alameda Co, tract of ld bounded n by Bryant st, e by ld of Talcott, s by ld of Whitney, w by ld of Kaiser, por lot 7 ....... 3 77

IN JUDD TRACT.

66522 Julia May—In Judd Tract, map filed of record in the office of the Recorder of Alameda Co, lot 3, blk C ....... 6 07

IN KINGSLAND TRACT.

66537 J J and F J Loretz—In Kingsland Tract, map filed of record in the office of the Recorder of Alameda Co, lot 14 ....... 6 11

66537 J J and F J Loretz—In Kingsland Tract, map filed of record in the office of the Recorder of Alameda Co, lot 15 ....... 6 11

66538 J J and F J Loretz—In Kingsland Tract, map filed of record in the office of the Recorder of Alameda Co, lot 16 ....... 6 11

66538 J J and F J Loretz—In Kingsland Tract, map filed of record in the office of the Recorder of Alameda Co, lot 17 and imps ....... 10 78

66538 J J and F J Loretz—In Kingsland Tract—Map filed of record in the office of the Recorder of Alameda Co, lot 18 ....... 6 11

66538 J J and F J Loretz—In Kingsland Tract, map filed of record in the office of the Recorder of Alameda Co, lot 19 ....... 6 11

66541 J J and F J Loretz—In Kingsland Tract, map filed of record in the office of the Recorder of Alameda Co, lot 25 ....... 6 11

66541 J J and F J Loretz—In Kingsland Tract, map filed of record in the office of the Recorder of Alameda Co, lot 26 ....... 6 10

66541 J J and F J Loretz—In Kingsland Tract, map filed of record in the office of the Recorder of Alameda Co, lot 27 ....... 6 11

66541 J J and F J Loretz—In Kingsland Tract, map filed of record in the office of the Recorder of Alameda Co, lot 28 ....... 6 11

IN SEMINARY AVENUE TRACT.

66584 V Gigling—In Seminary Ave Tract, map filed of record in the office of the Recorder of Alameda Co, lot 41 ....... 3 20

IN KINGSLAND TRACT.

66601 San Joaquin Valley Land and Investment Co, in Kingsland Tract, Hoyt's sub of record lot 43, map filed of record in the office of the Recorder of Alameda Co, lot 1 ....... 3 20

66634 William H D'Arcy — In Kingland Tract, sub of lots 12, 13, 29, 30, map filed of record in the office of the Recorder of Alameda Co, lot 5 ....... 1 44

66635 A F Magrave—In Kingsland Tract, sub of lots 12, 13, 29, 30, map filed of record in the office of the Recorder of Alameda Co, lot 6 ....... 1 44

66641 Pastona Nichols—In Kingsland tract sub of lots 12, 13, 29, 30, map filed of record in the office of the Recorder of Alameda Co, lot 20 ....... 3 20

66641 Pastona Nichols—In Kingsland Tract, sub of lots 12, 13, 29, 30, map filed of record in the office of the Recorder of Alameda Co, lot 21 ....... 3 20

66641 Pastona Nichols—In Kingsland Tract, sub of lots 13, 13, 29, 30, map filed of record in the office of the Recorder of Alameda Co, lot 22 ....... 3 20

66649 Gustav Frick—In Kingsland Tract, sub of lots 12, 13, 29, 30, map filed of record in the office of the Recorder of Alameda Co, lot 24 and imps ....... 11 30

66662 Maggie Eckmann—In Kingsland Tract, sub of lots 54 to 57 and 65 to 68, map filed in the office of the Recorder of Alameda Co, lot 3 and imps ....... 5 90

66663 Maggie Eckmann — Pers prop ....... 3 53

66662 Maggie Eckmann—In Kingsland Tract, sub of lots 54 to 57 and 65 to 68, map filed in the office of the Recorder of Alameda Co, lot 5 ....... 3 20

66665 C Y Halliday—In Kingsland Tract, sub of lots 54 to 57 and 65 to 68, map filed of record in the office of the Recorder of Alameda Co, e ½ of lot 7 ....... 1 86

66678 Emma S Thorne—Mortgagee's interest in Kingsland Tract, sub of lots 54 to 57 and 65 to 68, map filed of record in the office of the Recorder of Alameda Co, lot 30 ....... 9 95

IN BROOKLYN LAND CO'S TRACT.

66756 L E Hulbert—In Brooklyn Land Co's Tract, map filed of record in the office of the Recorder of Alameda Co, pce of ld beg at pt on the sw l of Lyon ave, 426 1-10 ft w fm High st, th nw 75 ft by 155 76-100 ft sw, por lot 2 ....... 7 13

66757 P R Borein—In Brooklyn Land Co's Tract, map filed of record in the office of the Recorder of Alameda Co, pce of ld beg at a pt on the sw l of Lyon ave, 501 1-10 ft ne fm High st, th ne on Lyon ave 50 ft by 155 71-100 ft nw, por of lot 2 and imps ....... 9 79

66759 C E Bertsch—In Brooklyn Land Co's Tract, map filed of record in the office of the Recorder of Alameda Co, beg at the e cor of Lawson, sw along High st, 100 ft by 121 ft, nw por of lot 3 and imps ....... 27 01

66774 C E Bertsch et al—In Brooklyn Land Co's Tract, map filed of record in the office of the Recorder of Alameda Co, pce of ld beg at the intersection of nw l of Gasta st, with the ne l of Glenn ave, th ne 204 ft by 32 ft nw, por of lot 8, and imps ....... 13 76

66778 Frank H Ayers—In Brooklyn Land Co's Tract, map filed of record in the office of the Recorder of Alameda Co, tract of land bounded ne by Virginia ave, se by ld of Redo, sw by ld of Ellard and Sullivan, nw by ld of Grandeman, por of lot 8 ....... 14 42

66780 Ethel Hemphill — Mortgagee's interest in Brooklyn Land Co's Tract, map filed of record in the office of the Recorder of Alameda Co, tract of land bounded n by Virginia ave, e by California Railway, s by ld of Sullivan, w by ld of Redo, por of lot 8 ....... 9 85

66807 A Frandson—In Brooklyn Land Co.'s Tract, map filed of record in the office of the Recorder of Alameda Co, tract of land bounded ne by ld of Tait, sw by ld of Tait, nw by Lyon ave, por of lot 2 and imps ....... 17 73

66823 Hans Knudson—In Brooklyn Land Co.'s Tract, map filed of record in the office of the Recorder of Alameda Co, tract of land bounded n by Fleming ave, e by ld of William Read, s by ld of Sweet-William, w by ld of Sweetman, por lot 10 and imps ....... 21 71

IN MACKINNON AND GOHRMAN TRACT.

66853 Mrs. J M Armington — In Mackinnon and Gohrman Tract, map filed of record in the office of the Recorder of Alameda Co, lot 59 ....... 4 67

IN REDWOOD PARK.

66869 Mary E Johnson—In Redwood Park, map filed of record in the office of the Recorder of Alameda Co, lot 109, and imps ....... 20 38

66873 Mrs. A A Inman—In Redwood Park, map filed of record in the office of the Recorder of Alameda Co, lots 135 and 136 ....... 8 46

66884 A L Frick—In Redwood Park map filed of record in the office of the Recorder of Alameda Co, lots 55 and 56, and imps ....... 3 56

IN TRUMBULL TRACT.

66910 Lizzie B Trumbull — In Trumbull Tract, map filed of record in the office of the Recorder of Alameda Co, entire blk A ....... 4 67

66912 Robert Trumbull—In Trumbull Tract, map filed of record in the office of the Recorder of Alameda Co, lot 5, blk B ....... 1 89

bull Tract, map filed of record in the office of the Recorder of Alameda Co, lot blk B ....... 1 90

66912 Robert Trumbull—In Trumbull Tract, map filed of record in the office of the Recorder of Alameda Co, lot 7, blk B ....... 1 89

66912 Robert Trumbull—In Trumbull Tract, map filed of record in the office of the Recorder of Alameda Co, lot 8, blk B ....... 1 90

66913 Lizzie B Trumbull — In Trumbull Tract, map filed of record in the office of the Recorder of Alameda Co, lot 9, blk B ....... 1 80

66913 Lizzie B Trumbull — In Trumbull Tract, map filed of record in the office of the Recorder of Alameda Co, lot 10, blk B ....... 1 90

66913 Lizzie B Trumbull — In Trumbull Tract, map filed of record in the office of the Recorder of Alameda Co, lot 11, blk B ....... 1 89

66913 Lizzie B Trumbull — In Trumbull Tract, map filed of record in the office of the Recorder of Alameda Co, lot 12, blk B ....... 1 90

66913 Lizzie B Trumbull — In Trumbull Tract, map filed of record in the office of the Recorder of Alameda Co, lot 13, blk B ....... 1 89

66913 Lizzie B Trumbull — In Trumbull Tract, map filed of record in the office of the Recorder of Alameda Co, lot 14, blk B ....... 1 90

66913 Lizzie B Trumbull — In Trumbull Tract, map filed of record in the office of the Recorder of Alameda Co, lot 15, blk B ....... 1 89

66914 Lizzie B Trumbull — In Trumbull Tract, map filed of record in the office of the Recorder of Alameda Co, lot 1, blk C ....... 1 90

66914 Lizzie B Trumbull — In Trumbull Tract, map filed of record in the office of the Recorder of Alameda Co, lot 2, blk C ....... 1 89

66914 Lizzie B Trumbull — In Trumbull Tract, map filed of record in the office of the Recorder of Alameda Co, lot 3, blk C ....... 1 90

66914 Lizzie B Trumbull — In Trumbull Tract, map filed of record in the office of the Recorder of Alameda Co, lot 4, blk C ....... 1 89

66914 Lizzie B Trumbull — In Trumbull Tract, map filed of record in the office of the Recorder of Alameda Co, lot 5, blk C ....... 1 90

66914 Lizzie B Trumbull — In Trumbull Tract, map filed of record in the office of the Recorder of Alameda Co, lot 6, blk C ....... 1 89

66914 Lizzie B Trumbull — In Trumbull Tract, map filed of record in the office of the Recorder of Alameda Co, lot 7, blk C ....... 1 90

66914 Lizzie B Trumbull — In Trumbull Tract, map filed of record in the office of the Recorder of Alameda Co, lot 8, blk C ....... 1 83

66914 Lizzie B Trumbull — In Trumbull Tract, map filed of record in the office of the Recorder of Alameda Co, lot 9, blk C ....... 1 90

66914 Lizzie B Trumbull — In Trumbull Tract, map filed of record in the office of the Recorder of Alameda Co, lot 10, blk C ....... 1 39

66914 Lizzie B Trumbull — In Trumbull Tract, map filed of record in the office of the Recorder of Alameda Co, lot 11, blk C ....... 1 90

66914 Lizzie B Trumbull — In Trumbull Tract, map filed of record in the office of the Recorder of Alameda Co, lot 12, blk C ....... 1 89

66914 Lizzie B Trumbull — In Trumbull Tract, map filed of record in the office of the Recorder of Alameda Co, lot 13, blk C ....... 1 90

66914 Lizzie B Trumbull — In Trumbull Tract, map filed of record in the office of the Recorder of Alameda Co, lot 14, blk C ....... 1 89

66914 Lizzie B Trumbull — In Trumbull Tract, map filed of record in the office of the Recorder of Alameda Co, lot 15, blk C ....... 1 90

66914 Lizzie B Trumbull — In Trumbull Tract, map filed of record in the office of the Recorder of Alameda Co, lot 16, blk C ....... 1 89

66915 Lizzie B Trumbull — In Trumbull Tract, map filed of record in the office of the Recorder of Alameda Co, lot 1, blk D ....... 1 89

66915 Lizzie B Trumbull — In Trumbull Tract, map filed of record in the office of the Recorder of Alameda Co, lot 2, blk D ....... 1 90

66915 Lizzie B Trumbull — In Trumbull Tract, map filed of record in the office of the Recorder of Alameda Co, lot 3, blk D ....... 1 89

66915 Lizzie B Trumbull — In Trumbull Tract, map filed of record in the office of the Recorder of Alameda Co, lot 4, blk D ....... 1 90

66915 Lizzie B Trumbull — In Trumbull Tract, map filed of record in the office of the Recorder of Alameda Co, lot 5, blk D ....... 1 88

66915 Lizzie B Trumbull — In Trumbull Tract, map filed of record in the office of the Recorder of Alameda Co, lot 6, blk D ....... 1 90

66915 Lizzie B Trumbull — In Trumbull Tract, map filed of record in the office of the Recorder of Alameda Co, lot 7, blk D ....... 1 89

66915 Lizzie B Trumbull — In Trumbull Tract, map filed of record in the office of the Recorder of Alameda Co, lot 8, blk D ....... 1 90

66915 Lizzie B Trumbull — In Trumbull Tract, map filed of record in the office of the Recorder of Alameda Co, lot 9, blk D ....... 1 89

66915 Lizzie B Trumbull — In Trumbull Tract, map filed of record in the office of the Recorder of Alameda Co, lot 10, blk D ....... 1 90

66915 Lizzie B Trumbull — In Trumbull Tract, map filed of record in the office of the Recorder of Alameda Co, lot 11, blk D ....... 1 89

66915 Lizzie B Trumbull — In Trumbull Tract, map filed of record in the office of the Recorder of Alameda Co, lot 12, blk D ....... 1 90

66915 Lizzie B Trumbull — In Trumbull Tract, map filed of record in the office of the Recorder of Alameda Co, lot 13, blk D ....... 1 89

66915 Lizzie B Trumbull — In Trumbull Tract, map filed of record in the office of the Recorder of Alameda Co, lot 14, blk D ....... 1 90

66915 Lizzie B Trumbull — In Trumbull Tract, map filed of record in the office of the Recorder of Alameda Co, lot 15, blk D ....... 1 89

66915 Lizzie B Trumbull — In Trumbull Tract, map filed of record in the office of the Recorder of Alameda Co, lot 16, blk D ....... 1 90

66916 Lizzie Trumbull—In Trumbull Tract, map filed of record in the office of the Recorder of Alameda Co, lot 1, blk E ....... 1 89

66916 Lizzie Trumbull—In Trumbull Tract, map filed of record in the office of the Recorder of Alameda Co, lot 2, blk E ....... 1 90

66916 Lizzie Trumbull—In Trumbull Tract, map filed of record in the office of the Recorder of Alameda Co, lot 3, blk E ....... 1 89

66916 Lizzie Trumbull—In Trumbull Tract, map filed of record in the office of the Recorder of Alameda Co, lot 1, blk E ....... 1 90

66916 Lizzie Trumbull—In Trumbull Tract, map filed of record in the office of the Recorder of Alameda Co, lot 13, blk E ....... 1 89

record ... 14, blk E .......

66916 Lizzie Trumbull—In Trumbull Tract, map filed of record in the office of the Recorder of Alameda Co, lot 15, blk E ....... 1 [illegible]

66916 Lizzie Trumbull—In Trumbull Tract, map filed of record in the office of the Recorder of Alameda Co, lot 16, blk E ....... 1 [illegible]

66921 Lizzie B Trumbull — In Trumbull Tract, map filed of record in the office of the Recorder of Alameda Co, entire blk H ....... 4 [illegible]

66923 Lizzie B Trumbull — In Trumbull Tract, map filed of record in the office of the Recorder of Alameda Co, lot 1, blk I ....... 1 [illegible]

66922 Lizzie B Trumbull — In Trumbull Tract, map filed of record in the office of the Recorder of Alameda Co, lot 2, blk I ....... 1 [illegible]

66922 Lizzie B Trumbull — In Trumbull Tract, map filed of record in the office of the Recorder of Alameda Co, lot 3, blk I ....... 1 89

66922 Lizzie B Trumbull — In Trumbull Tract, map filed of record in the office of the Recorder of Alameda Co, lot 4, blk I ....... 1 [illegible]

66922 Lizzie B Trumbull — In Trumbull Tract, map filed of record in the office of the Recorder of Alameda Co, lot 5, blk I ....... 1 [illegible]

66922 Lizzie B Trumbull — In Trumbull Tract, map filed of record in the office of the Recorder of Alameda Co, lot 6, blk I ....... 1 90

66922 Lizzie B Trumbull — In Trumbull Tract, map filed of record in the office of the Recorder of Alameda Co, lot 7, blk I ....... 1 [illegible]

66922 Lizzie B Trumbull — In Trumbull Tract, map filed of record in the office of the Recorder of Alameda Co, lot 8, blk I ....... 1 [illegible]

66923 Lizzie B Trumbull — In Trumbull Tract, map filed of record in the office of the Recorder of Alameda Co, lot 9, blk I ....... 1 [illegible]

66922 Lizzie B Trumbull — In Trumbull Tract, map filed of record in the office of the Recorder of Alameda Co, lot 10, blk I ....... 1 [illegible]

66923 Lizzie B Trumbull — In Trumbull Tract, map filed of record in the office of the Recorder of Alameda Co, lot 11, blk I ....... 1 [illegible]

66922 Lizzie B Trumbull — In Trumbull Tract, map filed of record in the office of the Recorder of Alameda Co, lot 12, blk I ....... 1 [illegible]

66922 Lizzie B Trumbull — In Trumbull Tract, map filed of record in the office of the Recorder of Alameda Co, lot 13, blk I ....... 1 [illegible]

66922 Lizzie B Trumbull — In Trumbull Tract, map filed of record in the office of the Recorder of Alameda Co, lot 14, blk I ....... 1 [illegible]

66922 Lizzie B Trumbull — In Trumbull Tract, map filed of record in the office of the Recorder of Alameda Co, lot 15, blk I ....... 1 [illegible]

66923 Lizzie B Trumbull — In Trumbull Tract, map filed of record in the office of the Recorder of Alameda Co, lot 1, blk J ....... 1 [illegible]

66923 Lizzie B Trumbull — In Trumbull Tract, map filed of record in the office of the Recorder of Alameda Co, lot 2, blk J ....... 1 [illegible]

66923 Lizzie B Trumbull — In Trumbull Tract, map filed of record in the office of the Recorder of Alameda Co, lot 3, blk J ....... [illegible]

66923 Lizzie B Trumbull — In Trumbull Tract, map filed of record in the office of the Recorder of Alameda Co, lot 4, blk J ....... 1 [illegible]

66925 Lizzie B Trumbull — In Trumbull Tract, map filed of record in the office of the Recorder of Alameda Co, lot 13, blk J ....... 1 [illegible]

66925 Lizzie B Trumbull — In Trumbull Tract, map filed of record in the office of the Recorder of Alameda Co, lot 14, blk J ....... 1 [illegible]

66925 Lizzie B Trumbull — In Trumbull Tract, map filed of record in the office of the Recorder of Alameda Co, lot 15, blk J ....... 1 [illegible]

66925 Lizzie B Trumbull — In Trumbull Tract, map filed of record in the office of the Recorder of Alameda Co, lot 16, blk J ....... 1 [illegible]

66929 Lizzie B Trumbull — In Trumbull Tract, map filed of record in the office of the Recorder of Alameda Co, lot 9, blk K ....... 1 [illegible]

66929 Lizzie B Trumbull — In Trumbull Tract, map filed of record in the office of the Recorder of Alameda Co, lot 10, blk K ....... 1 [illegible]

66929 Lizzie B Trumbull — In Trumbull Tract, map filed of record in the office of the Recorder of Alameda Co, lot 11, blk K ....... 1 [illegible]

66929 Lizzie B Trumbull — In Trumbull Tract, map filed of record in the office of the Recorder of Alameda Co, lot 12, blk K ....... 1 [illegible]

66933 Lizzie B Trumbull — In Trumbull Tract, map filed of record in the office of the Recorder of Alameda Co, lot 13, blk L ....... 1 [illegible]

66933 Lizzie B Trumbull — In Trumbull Tract, map filed of record in the office of the Recorder of Alameda Co, lot 14, blk L ....... 1 [illegible]

66933 Lizzie B Trumbull — In Trumbull Tract, map filed of record in the office of the Recorder of Alameda Co, lot 15, blk L ....... 1 [illegible]

66933 Lizzie B Trumbull — In Trumbull Tract, map filed of record in the office of the Recorder of Alameda Co, lot 16, blk L ....... 1 [illegible]

66933 Lizzie B Trumbull — In Trumbull Tract, map filed of record in the office of the Recorder of Alameda Co, lot 9, blk L ....... 1 [illegible]

66933 Lizzie B Trumbull — In Trumbull Tract, map filed of record in the office of the Recorder of Alameda Co, lot 10, blk L ....... 1 [illegible]

66933 Lizzie B Trumbull — In Trumbull Tract, map filed of record in the office of the Recorder of Alameda Co, lot 11, blk L ....... 1 [illegible]

IN ANNA BEST TRACT.

66936 Della Sweetland — Mortgagee's interest in Anna Best Tract, map filed of record in the office of the Recorder of Alameda Co, lots 1 to 10, 13 to 36-37, and ne 40 ft of lot 11 ....... 56 1[illegible]

IN BROOKLYN PARK HD.

66939 J J Rauer—Mortgagee's interest in Brooklyn Park Hd, map filed of record in the office of the Recorder of Alameda Co, lot 1 ....... [illegible]

IN HEMPHILL TRACT

66942 Lizzie J Hemphill—In Hemphill Tract, map filed of record in the office of the Recorder of Alameda Co, lots 25 to 30, blk L, and imps ....... 32 [illegible]

66960 L H Hemphill—In Hemphill Tract, map filed of record in the office of the Recorder of Alameda Co, lot 63, blk A ....... 4 [illegible]

66985 A E Mueller—Mortgagee's interest in Hemphill Tract, map filed of record in the office of the Recorder of Alameda Co, lot 7, blk A ....... 13 [illegible]

IN FITCHBURG HOMESTEAD.

67003 C L White—In Fitchburg Homestead, map filed of record in the office of the Recorder of Alameda Co, e fractional lots 22 and 23, blk 1 ....... 2 [illegible]

67023 H A Cramer—In Fitchburg Homestead, map filed of record in the office of the Recorder of Alameda Co, lot 8, blk 5 ....... 1 [illegible]

67026 T F Malgin—In Fitchburg Homestead, map filed of record in the office of the

Recorder of Alameda Co, lot 10, blk 5 ..... 3 20

67020 Lizzie Sargent — Mortgagee's interest in Fitchburg Homestead, map filed of record in the office of the Recorder of Alameda Co, lot 11, blk 5 ..... 5 90

67032 Afro American Co-operative assn—Mortgagee's interest in Fitchburg Homestead, map filed of record in the office of the Recorder of Alameda Co, lot 15, blk 5 ..... 1 44

67033 Robert Searles—In Fitchburg Homestead, map filed of record in the office of the Recorder of Alameda Co, fractional por nw of Yoakum line of lots 16-17-18, blk 5 ..... 7 25

67037 M L Cramer—In Fitchburg Homestead, map filed of record in the office of the Recorder of Alameda Co, lots 8-9, blk 6, and imps ..... 4 72

67038 M L Cramer—In Fitchburg Homestead, map filed of record in the office of the Recorder of Alameda Co, lots 10 to 15, inc, blk 6 ..... 20 75

67039 M L Cramer—In Fitchburg Homestead, map filed of record in the office of the Recorder of Alameda Co, lots 16-17, blk 6 ..... 7 25

67048 Leonora Dutra—In Fitchburg Homestead, map filed of record in the office of the Recorder of Alameda Co, a strip of land 29 ft by 100 ft lying w of lots 3-4, blk 9 ..... 1 85

67053 Joseph E Dutra—In Fitchburg Homestead, map filed of record in the office of the Recorder of Alameda Co, lot 8, blk 9, and imps ..... 15 35

67054 John Oliveira—Mortgagee's interest in Fitchburg Homestead, map filed of record in the office of the Recorder of Alameda Co, lot 8, blk 9 ..... 1 85

67071 Mary E J McVey—In Fitchburg Homestead, map filed of record in the office of the Recorder of Alameda Co, lot 1, blk 13 ..... 3 20

67072 L Rosenberg—In Fitchburg Homestead, map filed of record in the office of the Recorder of Alameda Co, lots 2-3, blk 13 ..... 5 90

67076 William Nicol—In Fitchburg Homestead, map filed of record in the office of the Recorder of Alameda Co, lot 9, blk 13 ..... 3 20

67082 A H Brustgrum—In Fitchburg Homestead, map filed of record in the office of the Recorder of Alameda Co, lot 14, blk 13 ..... 1 85

67083 Alice S Relfe—Mortgagee's interest in Fitchburg Homestead, map filed of record in the office of the Recorder of Alameda Co, lot 14, blk 13 ..... 1 86

67085 J D Spencer—In Fitchburg Homestead, map filed of record in the office of the Recorder of Alameda Co, lot 16, blk 13 ..... 1 86

67091 Albert Betz—In Fitchburg Homestead, map filed of record in the office of the Recorder of Alameda Co, lot 21, blk 13 ..... 3 20

67091 Albert Betz—In Fitchburg Homestead, map filed of record in the office of the Recorder of Alameda Co, lots 23-24, blk 13 ..... 5 90

67115 John and Maria Garone et al—In Fitchburg Homestead resub, map filed of record in the office of the Recorder of Alameda Co, lot 17, blk 18 ..... 1 86

67149 W K Vanderslice—In Fitchburg Homestead, map filed of record in the office of the Recorder of Alameda Co, lot 18, blk 24 ..... 3 20

67150 W K Vanderslice—In Fitchburg Homestead, map filed of record in the office of the Recorder of Alameda Co, lot 20, blk 24 ..... 3 20

67152 H B Hill—In Fitchburg Homestead, map filed of record in the office of the Recorder of Alameda Co, lot 22, blk 24 ..... 3 20

67159 Mary Wallace—In Fitchburg Homestead resub, map filed of record in the office of the Recorder of Alameda Co, lot 9, blk 28, and imps ..... 1 85

67166 Coast Manufacturing and Supply Co—In Fitchburg Homestead, original sub, map filed of record in the office of the Recorder of Alameda Co, lots 10-11-12, blk 26 ..... 3 30

67166 Coast Manufacturing and Supply Co—In Fitchburg Homestead, original sub, map filed of record in the office of the Recorder of Alameda Co, pce of ld 29 ft by 150 ft lying w of lots 10-11-12, blk 26 ..... 97

67166 Coast Manufacturing and Supply Co—In Fitchburg Homestead resub, map filed of record in the office of the Recorder of Alameda Co, entire blk 27 and a pce of ld 29 ft by 600 ft lying w of blk 27 ..... 11 71

67167 Mary E Miller and Edora M Clover—In Fitchburg Homestead, map filed of record in the office of the Recorder of Alameda Co, lots 1 to 24, inc, blk 28 ..... 65 27

67169 Wing Hing Goon—In Fitchburg Homestead resub, map filed of record in the office of the Recorder of Alameda Co, lot 3, blk 29 ..... 1 86

67176 C M Reed—In Fitchburg Homestead resub, map filed of record in the office of the Recorder of Alameda Co, lot 46, blk 29 ..... 1 86

67182 F Kelley—In Fitchburg Homestead resub, map filed of record in the office of the Recorder of Alameda Co, e 50 ft of lots 15 to 18, inc, blk 31 ..... 3 20

67183 F Risi—In Fitchburg Homestead resub, map filed of record in the office of the Recorder of Alameda Co, lot 14, blk 31 ..... 1 86

67204 Holcomb Land Co—In Fitchburg Homestead, map filed of record in the office of the Recorder of Alameda Co, lot 16, blk 38 ..... 1 86

67205 Charlotte Lacy—In Fitchburg Homestead, map filed of record in the office of the Recorder of Alameda Co, lot 17, blk 38 ..... 1 86

67206 Holcomb Land Co—In Fitchburg Homestead map filed of record in the office of the Recorder of Alameda Co, lot 18, blk 38 ..... 1 86

67215 W H Evans—In Fitchburg Homestead, map filed of record in the office of the Recorder of Alameda Co, lot 5, blk 39 ..... 1 86

67243 Otto F Strung—In Fitchburg Homestead, map filed of record in the office of the Recorder of Alameda Co, s ½ lot 7, blk 40 ..... 1 86

67246 Otto F Strung—In Fitchburg Homestead, map filed of record in the office of the Recorder of Alameda Co, lot 9, blk 40 ..... 1 86

67251 Margaret Hanagan — In Fitchburg Homestead, map filed of record in the office of the Recorder of Alameda Co, lot 15 and s ½ of lot 16, blk 40, and imps ..... 5 90

67255 Julia A Morgan—In Fitchburg Homestead, map filed of record in the office of the Recorder of Alameda Co, s ½ of lot 18, blk 40 ..... 1 86

67258 Julia A Morgan—In Fitchburg Homestead, map filed of record in the office of the Recorder of Alameda Co, lot 20, blk 40 ..... 1 86

67263 Julia A Ring—In Fitchburg Homestead resub, map filed of record in the office of the Recorder of Alameda Co, lot 9, blk 42 ..... 1 86

67264 Joanna Spaulding—In Fitchburg Homestead resub, map filed of record in the office of the Recorder of Alameda Co, lots 17 and 19, blk 43 ..... 3 20

67268 F Johnson—In Fitchburg Homestead resub, map filed of record in the office of the Recorder of Alameda Co, lots 46 to 48, blk 43 ..... 2 37

67271 Coast Manufacturing and Supply Co—In Fitchburg Homestead original sub, map filed of record in the office of the Recorder of Alameda Co, lots 1 to 5 and pce of land 29 ft by 250 ft lying w of lots 1 to 5, blk 44 ..... 2 37

67284 C M Runkle—In Fitchburg Homestead, map filed of record in the office of the Recorder of Alameda Co, lots 41 to 48, blk 50 ..... 5 90

67284—C M Runkle—In Fitchburg Homestead, map filed of record in the office of the Recorder of Alameda Co, lots 26 and 27, blk 50 ..... 1 86

67295 C M Runkle—In Fitchburg Homestead, map filed of record in the office of the Recorder of Alameda Co, n 50 ft of lots 41 to 48, blk 51 ..... 5 90

IN LOMA VISTA TRACT.

67304 Francis Silgard — In Loma Vista Tract, map filed of record in the office of the Recorder of Alameda Co, lots 30, and imps ..... 4 71

IN LEVY SR TRACT, REVISED MAP OF.

67322 Nannie Anderson — Mortgagee's interest, in Levy Sr Tract, Revised map of, map filed of record in the office of the Recorder of Alameda Co, n 90 ft of lot 36 and s 30 ft of lot lot 37 ..... 16 69

67326 Guy D Catlin—In Levy Sr Tract, Revised map of, map filed of record in the office of the Recorder of Alameda Co ne 60 ft of nw 200 ft of lot 5 and ne 30 ft of sw 90 ft of se 133 ft of lot 5, and imps ..... 4 24

IN RIO GRANDE TRACT.

67343 Samuel S Austin—In Rio Grande Tract, map filed of record in the office of the Recorder of Alameda Co, lot 31 ..... 1 44

67343 Samuel S Austin—In Rio Grande Tract, map filed of record in the office of the Recorder of Alameda Co, lot 32, and imps ..... 3 30

67343 Samuel S Austin—In Rio Grande Tract, map filed of record in the office of the Recorder of Alameda Co, lot 33 ..... 1 14

67344 W D Rankins — In Rio Grande Tract, map filed of record in the office of the Recorder of Alameda Co, lot 34 ..... 3 19

67344 W D Rankins — In Rio Grande Tract, map filed of record in the office of the Recorder of Alameda Co, lot 35 ..... 3 20

67344 W D Rankins — In Rio Grande Tract, map filed of record in the office of the Recorder of Alameda Co, lot 36 and imps ..... 7 25

IN BROMLEY TRACT.

67369 Adeline H Brown—Mortgagee's interest in Bromley Tract, map filed of record in the office of the Recorder of Alameda Co, lots 1 and 2 ..... 7 25

67378 San Joaquin Valley Land and Investment Co — In Bromley Tract, map filed of record in the office of the Recorder of Alameda Co, lots 12 and 13 ..... 5 90

67396 Florence A Moore — In Bromley Tract, map filed of record in the office of the Recorder of Alameda Co, lot 46, and imps ..... 2 37

67396 Florence A Moore — In Bromley Tract, map filed of record in the office of the Recorder of Alameda Co, lot 47 ..... 1 44

IN YOAKUM ESTATE.

67433 Anna Witch — In Yoakum Estate, sw por of map filed of record in the office of the Recorder of Alameda Co, pce of ld bd n by ld of Koys, e by ld of Angel, s by main county rd No. 1525, w by Searles Tract, por of lot 4, contg 1 63-100 acres, and imps ..... 8 60

IN PARTITION MAP HARALSON VS. RENWICK.

67441 Johanna L W Person—In Partition Map Haralson vs Renwick, Tract of ld bd ne by ld of Wallace et al, se by ld of Domato, sw by ld of C C Baker nw by Lou Tatman, por lot 2, and imps ..... 43 68

IN BORTREE TRACT.

67450 Marianna S de Freites—In Bortree Tract, map filed of record in the office of the Recorder of Alameda Co, lot 23 ..... 1 44

67450 Marianna S de Freites—In Bortree Tract, map filed of record in the office of the Recorder of Alameda Co, lot 24 ..... 1 43

67450 Marianna S de Freites—In Bortree Tract, map filed of record in the office of the Recorder of Alameda Co, lot 25 ..... 1 44

67450 Marianna S de Freites—In Bortree Tract, map filed of record in the office of the Recorder of Alameda Co, lot 26 ..... 1 43

67450 Marianna S de Freites—In Bortree Tract, map filed of record in the office of the Recorder of Alameda Co, lot 27 ..... 1 44

67451 W C Bissell—In Bortree Tract, map filed of record in the office of the Recorder of Alameda Co, lot 28 ..... 3 20

67451 W C Bissell—In Bortree Tract, map filed of record in the office of the Recorder of Alameda Co, lot 30 ..... 3 20

67451 W C Bissell—In Bortree Tract, map filed of record in the office of the Recorder of Alameda Co, lot 31 ..... 3 20

67451 W C Bissell—In Bortree Tract, map filed of record in the office of the Recorder of Alameda Co, lot 33 ..... 3 20

67456 E C Bissell—In Bortree Tract, map filed of record in the office of the Recorder of Alameda Co, lot 29 ..... 3 20

IN FANNY DAVENPORT TRACT.

67457 R Higgs—In Fanny Davenport Tract, map filed of record in the office of the Recorder of Alameda Co, lot 1 blk A ..... 7 25

67460 J Worthington—In Fanny Davenport Tract, map filed of record in the office of the Recorder of Alameda Co, lot 1, blk A ..... 7 25

67462 M M Taylor—In Fanny Davenport Tract, map filed of record in the office of the Recorder of Alameda Co, lot 9 and ne 20 ft of lot 8, blk A ..... 4 55

67499 Sarah E Yoakum—In Fanny Davenport Tract, map filed of record in the office of the Recorder of Alameda Co, lot 39, blk B ..... 3 20

IN TURNBULL TRACT.

67513 G W Schweinhard et al—In Turnbull Tract, map filed of record in the office of the Recorder of Alameda Co, lot 2 ..... 3 20

67518 Kate A Ward—In Turnbull Tract, map filed of record in the office of the Recorder of Alameda Co, lot 26 ..... 3 20

67518 Kate A Ward—In Turnbull Tract map filed of record in the office of the Recorder of Alameda Co, lot 27 ..... 3 20

67518 Kate A Ward—In Turnbull Tract map filed of record in the office of the Recorder of Alameda Co, lot 28 ..... 3 20

67518 Kate A Ward—In Turnbull Tract, map filed of record in the office of the Recorder of Alameda Co, lot 29 ..... 3 20

67521 E J Overend—Mortgagee's interest in Turnbull Tract, map filed of record in the office of the Recorder of Alameda Co, lot 32 and s 10 ft of lot 31 ..... 36 93

67525 Kate A Ward—In Turnbull Tract map filed of record in the office of the Recorder of Alameda Co, lot 30 and n 5 ft of lot 31 ..... 3 20

IN SEARLE'S TRACT.

67531 Michael Holed—In Searle's Tract, map filed of record in the office of the Recorder of Alameda Co, lot 2, and imps ..... 4 24

67532 H A Cramer—In Searle's Tract, map filed of record in the office of the Recorder of Alameda Co, lot 4 ..... 2 37

67533 H A Cramer—In Searle's Tract, map filed of record in the office of the Recorder of Alameda Co, lot 5 ..... 3 31

67556 Lulu O Covell—In Searle's Tract map filed of record in the office of the Recorder of Alameda Co, lot 67 ..... 3 20

67557 Mattie F Covell—In Searle's Tract, map filed of record in the office of the Recorder of Alameda Co, lot 68 ..... 3 20

67560 E McCoy—In Searle's Tract, map filed of record in the office of the Recorder of Alameda Co, lot 71 ..... 3 20

67560 E McCoy—In Searle's Tract, map filed of record in the office of the Recorder of Alameda Co, lot 72 ..... 3 20

67565 George E Hoffner—In Searle's Tract, map filed of record in the office of the Recorder of Alameda Co, lot 79, and imps ..... 5 90

67578 William P Schackleton—In Searle's Tract, map filed of record in the office of the Recorder of Alameda Co, lot 98 ..... 1 44

IN EVERETT TRACT.

67608 V E Gigling—In Everett Tract, map filed of record in the office of the Recorder of Alameda Co, lots 43-47 blk B ..... 1 86

67640 E J Grennelle—Mortgagee's interest in Everett Tract, map filed of record in the office of the Recorder of Alameda Co, lot 75, blk C ..... 1 86

IN MONTE VISTA TRACT.

67685 Maria da Labrouse — In Monte Vista Tract, map filed of record in the office of the Recorder of Alameda Co, nw 25 ft of lot 7, blk A ..... 1 86

67687 B M Holloway—In Monte Vista Tract, map filed of record in the office of the Recorder of Alameda Co, se 37½ ft of lot 8, blk A ..... 1 86

IN YOAKUM TRACT.

67709 J Zigler—Mortgagee's interest in Map of Baker's sub of lot 1, Yoakum Tract, map filed of record in the office of the Recorder of Alameda Co, lot 9 and s½ of lot 10, contg 1 50-100 acres ..... 14 00

67713 J T Rogers—In Yoakum Est por of Baker's sub of lots 12 to 17, map filed of record in the office of the Recorder of Alameda Co, lots 6-6, blk A ..... 3 20

67717 William M Magary—In Yoakum Est por of Baker's sub of lots 12 to 17, map filed of record in the office of the Recorder of Alameda Co, lot 22, blk A ..... 1 86

67732 John Maloney—In Yoakum Est por of Baker's sub of lots 12 to 17, map filed of record in the office of the Recorder of Alameda Co, lot 45, blk B ..... 1 86

67732 John Maloney—In Yoakum Est por of Baker's sub of lots 12 to 17, map filed of record in the office of the Recorder of Alameda Co lot 46, blk B ..... 1 86

67732 John Maloney—In Yoakum Est por of Baker's sub of lots 12 to 17, map filed of record in the office of the Recorder of Alameda Co lot 47, blk B ..... 1 80

IN MAP OF THE McLEAN TRACT.

67746 Oakland Herald—In Map of the McLean Tract, map filed of record in the office of the Recorder of Alameda Co, lot 6 ..... 1 90

IN YOAKUM TRACT.

67753 E J Overend—Mortgagee's interest in Yoakum Tract, plots 6-7-8, map filed of record in the office of the Recorder of Alameda Co pce of ld bd ne by ld of Dunne, se by Grant ave, sw by ld of Dunne nw by Pope Estate ..... 7 51

67760 H H Schaefer—In Yoakum Tract, plots 6-7-8, map filed of record in the office of the Recorder of Alameda Co, pce of ld bd ne by ld of Dunne, se by ld of Miller, sw by ld of Levi Grant, nw by ll of Grant ave, contg 69-100 acres, and imps ..... 30 19

67763 Thomas Macrae—In Yoakum Tract, plots 6, 7, 8, pce of ld bd ne by ld of Donlon, se by Grant ave, sw by ld of Gillie, nw by Pope Estate ..... 5 90

IN MAP OF HIGH ST. VILLA TRACT.

67780 West Coast Realty Co—In map of High St. Villa Tract, resub, map filed of record in the office of the Recorder of Alameda Co, lot 22, blk A ..... 1 90

67796 G A Ware and A W Kimball—In map of High St Villa Tract, resub, map filed of record in the office of the Recorder of Alameda Co, lot 15, blk B ..... 1 90

67797 West Coast Realty Co—In map of High St Villa Tract resub, map filed of record in the office of the Recorder of Alameda Co, lot 16, blk B ..... 1 90

67798 G A Ware and A. M. Kimball—In map of High St Villa Tract resub, map filed of record in the office of the Recorder of Alameda Co, lot 17, blk B ..... 1 90

67799 Mrs Hattie Schreiber—In map of High St Villa Tract resub, map filed of record in the office of the Recorder of Alameda Co, lot 20, blk B ..... 1 90

67803 Mrs Hattie Schreiber—In map of High St Villa Tract resub, map filed of record in the office of the Recorder of Alameda Co, lot 21, blk B ..... 1 90

67803 Mrs Hattie Schreiber — In map of High St Villa Tract resub, map filed of record in the office of the Recorder of Alameda Co, lot 22 blk B ..... 1 90

67807 G A Ware and A W Kimball—In map of High St Villa Tract resub, map filed of record in the office of the Recorder of Alameda Co, lot 10, blk C ..... 1 90

67808 West Coast Realty Co—In map of High St Villa Tract resub, map filed of record in the office of the Recorder of Alameda Co, lot 12, blk C ..... 1 90

67809 G A Ware and A W Kimball—In map of High St Villa Tract resub, map filed of record in the office of the Recorder of Alameda Co, lot 13, blk C ..... 1 80

67809 G A Ware and A W Kimball—In map of High St Villa Tract resub, map filed of record in the office of the Recorder of Alameda Co, lot 14, blk C ..... 1 90

67810 West Coast Realty Co—In map of High St Villa Tract resub, map filed of record in the office of the Recorder of Alameda Co, lot 16, blk C ..... 1 90

67820 G A Ware and A W Kimball—In map of High St Villa Tract resub, map filed of record in the office of the Recorder of Alameda Co, lot 41 blk C ..... 93

67821 West Coast Realty Co—In map of High St Villa Tract resub map filed of record in the office of the Recorder of Alameda Co, lot 42, blk C ..... 1 89

67822 West Coast Realty Co—In map of High St Villa Tract resub, map filed of record in the office of the Recorder of Alameda Co, lot 5, blk C ..... 97

67822 West Coast Realty Co—In map of High St Villa Tract resub, map filed of record in the office of the Recorder of Alameda Co, lot 6, blk C ..... 97

67822 West Coast Realty Co—In map of High St Villa Tract resub, map filed of record in the office of the Recorder of Alameda Co, lot 7, blk C ..... 1 89

67822 West Coast Realty Co—In map of High St Villa Tract resub, map filed of record in the office of the Recorder of Alameda Co, lot 8, blk C ..... 1 90

67822 West Coast Realty Co—In map of High St Villa Tract resub, map filed of record in the office of the Recorder of Alameda Co, lot 9, blk C ..... 1 89

67824 Fannie Wood—In map of High St Villa Tract resub, map filed of record in the office of the Recorder of Alameda Co. lots 1, , blk C ..... 3 20

67830 West Coast Realty Co—In map of High St Villa Tract resub, map filed of record in the office of the Recorder of Alameda Co lot 7, blk D ..... 1 59

67830 West Coast Realty Co—In map of High St Villa Tract resub, map filed of record in the office of the Recorder of Alameda Co, lot 8, blk D ..... 1 90

67831 G A Ware and A W Kimball—In map of High St Villa Tract resub, map filed of record in the office of the Recorder of Alameda Co, lot 9, blk D ..... 1 89

67831 G A Ware and A W Kimball—In map of High St Villa Tract resub, map filed of record in the office of the Recorder of Alameda Co, lot 10, blk D ..... 1 90

67831 G A Ware and A W Kimball—In map of High St Villa Tract resub, map filed of record in the office of the Recorder of Alameda Co, lot 11, blk D ..... 1 89

67833 G A Ware and A W Kimball—In map of High St Villa Tract resub, map filed of record in the office of the Recorder of Alameda Co, lot 13, blk D ..... 1 89

67833 G A Ware and A W Kimball—In map of High St Villa Tract resub, map filed of record in the office of the Recorder of Alameda Co, lot 14, blk D ..... 1 90

67836 Frank and Annie Stryble—In map of High St Villa Tract resub, map filed of record in the office of the Recorder of Alameda Co, lot 20, blk D ..... 1 90

67841 R W Chapman—In map of High St Villa Tract resub, map filed of record in the office of the Recorder of Alameda Co, lot 46, blk D, and imps ..... 3 20

67847 R W Chapman—In map of High St Villa Tract resub, map filed of record in the office of the Recorder of Alameda Co, lot 45, blk D ..... 1 89

67848 Fred Oha—In map of High St Villa Tract resub, map filed of record in the office of the Recorder of Alameda Co, lots 18, 19, blk D ..... 3 20

67849 Mattie A Richmond—In map of High St Villa Tract resub, map filed of record in the office of the Recorder of Alameda Co, lots 22, 23, 24, blk D, and imps ..... 3 31

IN FRUITVALE BOULEVARD TRACT.

67887 Carleton L Little—In Fruitvale Boulevard Tract, map filed of record in the office of the Recorder of Alameda Co, lots 30 to 32, blk C ..... 4 48

67894 Ida Steckman—In Fruitvale Boulevard Tract, map filed of record in the office of the Recorder of Alameda Co, sw 5 ft of lot 62, blk C, all except ne 20 ft of nw 10 ft of lot 9, blk C, and all except nw 10 ft of lot 10, blk C ..... 4 48

67903 Adolph Keller—In Fruitvale Boulevard Tract, map filed of record in the office of the Recorder of Alameda Co, lots 6, 7, 8, blk D ..... 8 36

67914 Joseph Kobeda—In Fruitvale Boulevard Tract, map filed of record in the office of the Recorder of Alameda Co, lot 9, blk E ..... 4 67

67915 Mrs R M Winmer—In Fruitvale Boulevard Tract, map filed of record in the office of the Recorder of Alameda Co, lot 24 and se ½ of lot 25, blk E, and imps ..... 10 24

67946 California Building & Loan Assn—Mortgagee's interest in Fruitvale Boulevard Tract, map filed of record in the office of the Recorder of Alameda Co, lots 3, 24, 25, blk L ..... 5 64

67966 Ellie Long—In Fruitvale Boulevard Tract, map filed of record in the office of the Recorder of Alameda Co, lots 12, 13, blk L, and imps ..... 14 42

67968 Jane R Cronin—In Fruitvale Boulevard Tract, map filed of record in the office of the Recorder of Alameda Co, lots 102, 103, blk L and imps ..... 2 36

67995 Etta Albright—In Fruitvale Boulevard Tract, map filed of record in the office of the Recorder of Alameda Co, lots 57 and 58, blk N, and imps ..... 14 42

68014 K R Covington—In Fruitvale Boulevard Tract, map filed of record in the office of the Recorder of Alameda Co, lot 110, blk R ..... 1 90

IN PARK PLACE (PORTION OF).

68093 Salvation Army—In Park Place (por of), map filed of record in the office of the Recorder of Alameda Co, lots 3 and 4, blk 63, and imps ..... 1 44

68099 Salvation Army—In Park Place (por of), map filed of record in the office of the Recorder of Alameda Co, lots 1, 2 and 5, blk 63 ..... 1 90

68105 Bettie E Baker—In Park Place (por of), map filed of record in the office of the Recorder of Alameda Co, lot 4, blk 64, and imps ..... 2 37

68111 Beatie E Baker—In Park Place (por of), map filed of record in the office of the Recorder of Alameda Co, lot 76, blk 65, and imps ..... 1 90

IN MAP OF TUXEDO PARK ADDITION.

68137 Millie Busch—In map of Tuxedo Park Addition, map filed of record in the office of the Recorder of Alameda Co, lots 21, 22, 23, blk A, and imps ..... 8 91

68141 F J Taylor—In map of Tuxedo Park Addition, map filed of record in the office of the Recorder of Alameda Co, s ½ of lots 1 to 5, blk C ..... 7 13

68142—Frank J Taylor—In map of Tuxedo Park Addition, map filed of record in the office of the Recorder of Alameda Co, e 25 ft of lots 11, 12, 13, blk D ..... 1 85

68143 Jacob Lutz—In map of Tuxedo Park Addition, map filed of record in the office of the Recorder of Alameda Co, lots 11 to 18 inc, blk D, and imps ..... 5 80

IN MAP OF AMENITY COURT.

68152 Daniel Crosby—In map of Amenity Court, map filed of record in the office of the Recorder of Alameda Co, lots 3 and 4, and imps ..... 9 85

68156 Harvey W Colby—In map of Amenity Court, map filed of record in the office of the Recorder of Alameda Co, lot 17, and imps ..... 2 04

68158 Harvey W Colby—Pers prop ..... 3 69

IN ELMHURST TRACT.

68185 Julia E Gould—In Elmhurst Tract, map filed of record in the office of the Recorder of Alameda Co, lot 23, blk A ..... 3 20

68185 Julia E Gould—In Elmhurst Tract, map filed of record in the office of the Recorder of Alameda Co, lot 24, blk A ..... 3 20

68202 Cecelia A Hayes—In Elmhurst Tract, map filed of record in the office of the Recorder of Alameda Co, lot 17, blk C ..... 1 86

68202 Cecelia A Hayes — In Elmhurst Tract, map filed of record in the office of the Recorder of Alameda Co, lot 18, blk C ..... 1 86

68220 Jeremiah F Sullivan—In Elmhurst Tract, map filed of record in the office of the Recorder of Alameda Co, lot 18, blk D ..... 1 85

68220 Jeremiah F Sullivan—In Elmhurst Tract, map filed of record in the office of the Recorder of Alameda Co, lot 19, blk D ..... 1 86

68220 Jeremiah F Sullivan—In Elmhurst Tract, map filed of record in the office of the Recorder of Alameda Co, lot 20, blk D ..... 1 85

68220 Jeremiah F Sullivan—In Elmhurst Tract, map filed of record in the office of the Recorder of Alameda Co, lot 21, blk D ..... 1 86

68220 Jeremiah F Sullivan—In Elmhurst Tract, map filed of record in the office of the Recorder of Alameda Co, lot 22, blk D ..... 1 85

68223 Ira C Flemming—In Elmhurst Tract, map filed of record in the office of the Recorder of Alameda Co, lots 20, 21, 22 and 23, blk E, and imps ..... 5 90

IN KINSELL TRACT.

68245 Delia Connelly—In Kinsell Tract resub, map filed of record in the office of the Recorder of Alameda Co, lot 33, blk A ..... 1 44

68249 Joseph R Connelly—In Kinsell Tract resub, map filed of record in the office of the Recorder of Alameda Co, lot 34, blk A ..... 1 44

68297 Augusta M Mason—In Kinsell Tract resub, map filed of record in the office of the Recorder of Alameda Co, lot 11, blk J ..... 1 86

68305 Mrs Cora B Delina—In Kinsell Tract resub, map filed of record in the office of the Recorder of Alameda Co, lots 14 and 17, blk F, and imps ..... 16 70

68317 Flora Love—In Kinsell Tract resub, map filed of record in the office of the Recorder of Alameda Co, lots 40, 41, 42, blk H ..... 8 60

68321 Etta Rose—Mortgagee's interest in Kinsell Tract resub, map filed of record in the office of the Recorder of Alameda Co, lots 1 to 5, blk I ..... 3 65

68326 Edward W Lewis—In Kinsell Tract, resub division, map filed of record in the office of the Recorder of Alameda Co, lot 19, blk P ..... 1 86

68329 Ella Phillips—In Kinsell Tract, resub division, map filed of record in the office of the Recorder of Alameda Co, lot 21, blk P ..... 1 86

68349 T J Dillon—In Kinsell Tract, resub division, map filed of record in the office of the Recorder of Alameda Co, lots 19 and 20, blk O ..... 3 20

68349 T J Dillon—In Kinsell Tract, resub division, map filed of record in the office of the Recorder of Alameda Co, lots 27 and 28, blk O ..... 3 20

IN BUENAVENTURA TRACT.

68380 S W Newell—In Buenaventura Tract, map filed of record in the office of the Recorder of Alameda Co, lot 29, blk B ..... 3 05

68382 N Nitter—In Buenaventura Tract, map filed of record in the office of the Recorder of Alameda Co, lot 3, blk C ..... 3 10

68395 J J Jacobson—In Buenaventura Tract, map filed of record in the office of the Recorder of Alameda Co, lot 1, blk D ..... 3 20

68412 George T Hawley et al—In Buenaventura Tract, map filed of record in the office of the Recorder of Alameda Co, lot 7, blk E, and imps ..... 5 30

68413 A Christofferson—In Buenaventura Tract map filed of record in the office of the Recorder of Alameda Co, lot 22, blk E ..... 3 20

68420 Peter W Anderson—In Buenaventura Tract, Lane's sub, map filed of record in the office of the Recorder of Alameda Co, lot 8, blk A ..... 1 86

IN MACY TRACT.

68433 L L Holcomb et al—Mortgagee's interest, in Macy tract, map filed of record in the office of the Recorder of Alameda Co, lots 1 to 5 and 18 to 22, blk B ..... 7 05

68437 Haisaku Mikami—In Macy tract, map filed of record in the office of the Recorder of Alameda Co, entire blk C ..... 5 90

68435 L L Holcomb et al—Mortgagee's interest, in Macy tract, map filed of record in the office of the Recorder of Alameda Co, entire blk C ..... 2 37

68440 T Date and R Fuell—In Macy Tract, map filed of record in the office of the Recorder of Alameda Co, lots 9 to 24, blk D ..... 6 11

68443 Andrew Granlund—In Macy Tract, map filed of record in the office of the Recorder of Alameda Co northerly por of lot 16 blk E ..... 5 90

IN MOSS TRACT.

68447 E M Winegar—In Moss Tract, map filed of record in the office of the Recorder of Alameda Co, lot 4, blk A, and imps ..... 8 45

68462 Alice R Relfe—Mortgagee's interest in Moss Tract, map filed of record in the office of the Recorder of Alameda Co, lot 21, blk A ..... 4 55

68464 Thomas Martin—In Moss Tract, map filed of record in the office of the Recorder of Alameda Co, lot 25, blk A, and imps ..... 12 65

68477 Security Bank and Trust Co—Mortgagee's interest in Moss Tract map filed of record in the office of the Recorder of Alameda Co, lots 13-14, blk B ..... 8 60

68481 Kate Abel—Mortgagee's interest in Moss Tract, map filed of record in the office of the Recorder of Alameda Co, pce of ld beg at the ne cor of Saratoga ave and county road No. 1525, th n 142 69-100 ft, e 60 ft, s 136 ft, w 52 5-12 ft, sw 14 3-12 ft to beg por lots 1-2, blk B ..... 8 45

68484 Louise Sinkevitz—In Moss Tract, map filed of record in the office of the Recorder of Alameda Co lot 8, blk B ..... 1 90

68515 J Smith—Mortgagee's interest in Moss Tract, map filed of record in the office of the Recorder of Alameda Co, lot 12, blk D ..... 15 35

68532 Anna R Harris—In Moss Tract, map filed of record in the office of the Recorder of Alameda Co, lots 18-19, blk D ..... 8 60

68572 Belle Adams—In Moss Tract, map filed of record in the office of the Recorder of Alameda Co, lot 8, blk G ..... 3 20

68583 William Nicol — In Moss Tract, map filed of record in the office of the Recorder of Alameda Co, lot 23, blk G ..... 3 20

68592 I S Metzler—In Moss Tract, map filed of record in the of the Recorder of Alameda Co, lots 9-10, blk H ..... 5 90

68598 L Rosenberg — In Moss Tract map filed of record in the office of the Recorder of Alameda Co, lot 19, blk H ..... 3 20

68600 Real Estate Security Co—In Moss Tract, map filed of record in the office of the Recorder of Alameda Co, lots 21 to 24, blk H, and imps ..... 7 98

68607 A M Hatch—In Moss Tract, map filed of record in the office of the Recorder of Alameda Co, lots 7-8, blk I ..... 2 37

68608 M Peterson—In Moss Tract, map filed of record in the Recorder of Alameda Co, lots 9-10, blk I ..... 2 37

68609 M Haven—In Moss Tract, map filed of record in the office of the Recorder of Alameda Co lot 11, blk I ..... 3 20

67616 I D Metzler—In Moss Tract, map filed of record in the office of the Recorder of Alameda Co, lot 20, blk I ..... 3 20

68617 Mary Walsh—In Moss Tract, map filed of record in the office of the Recorder of Alameda Co, lot 21, blk I ..... 1 44

68620 Christina E Peterson—In Moss Tract, map filed of record in the office of the Recorder of Alameda Co, lot 21, blk I ..... 3 20

68627 Adelia M Bennett—In Moss Tract, map filed of record in the office of the Recorder of Alameda Co, lot 1, blk J ..... 3 20

68637 J E Smith—In Moss Tract, map filed of record in the office of the Recorder of Alameda Co, lot 24, blk J, and imps ..... 5 61

68649 Anna P Brown—In Moss Tract, map filed of record in the office of the Recorder of Alameda Co, lot 11, blk K, and imps ..... 5 18

68655 C Kines—In Moss Tract, map filed of record in the office of the Recorder of Alameda Co, lot 15, blk K ..... 3 20

68656 A E Miller—In Moss Tract, map filed of record in the office of the Recorder of Alameda Co, lot 19, blk K ..... 3 20

68679 Charles Schelding—In Moss Tract, map filed of record in the office of the Recorder of Alameda Co, lot 24, blk L and imps ..... 9 95

68687 M J Caldwell—In Moss Tract, map filed of record in the office of the Recorder of Alameda Co, lot 18, blk M ..... 3 20

68695 Vincente Cardoza Jr—In Moss Tract, map filed of record in the office of the Recorder of Alameda Co, lots 1-2, blk N ..... 2 37

68696 V Cardoza Jr—In Moss Tract map filed of record in the office of the Recorder of Alameda Co, lot 3, blk N ..... 1 44

68711 Viola Hull—In Moss Tract, map filed of record in the office of the Recorder of Alameda Co, lot 26, blk N ..... 3 20

68712 Viola Hull—In Moss Tract, map filed of record in the office of the Recorder of Alameda Co, lot 28, blk N ..... 3 20

68729 E B and A L Stone—In Moss Tract, map filed of record in the office of the Recorder of Alameda Co, lot 15, blk P ..... 3 20

68739 H E Joy—In Moss Tract, map filed of record in the office of the Recorder of Alameda Co, lot 4, blk Q ..... 3 20

68760 R J Burrows—In Moss Tract, map filed of record in the office of the Recorder of Alameda Co, lot 23, blk R, and imps ..... 9 95

68773 C E Moser—In Moss Tract, map filed of record in the office of the Recorder of Alameda Co, lots 18-19, blk S, and imps ..... 8 60

68775 Mary J Moss et al—In Moss Tract, map filed of record in the office of the Recorder of Alameda Co, lots 23-24, blk S ..... 5 90

68793 H Katayama — In Moss Tract, map filed of record in the office of the Recorder of Alameda Co, lot 9, blk T ..... 1 44

68809 Mary E Mosher—In Moss Tract, map filed of record in the office of the Recorder of Alameda Co, lot 21, blk U ..... 1 86

68820 W H Roth—In Moss Tract, map filed of record in the office of the Recorder of Alameda Co, lot 18 and s ½ of lot 17, blk V ..... 3 20

68821 L M F Roth—In Moss Tract, map filed of record in the office of the Recorder of Alameda Co, lots 19-20, blk V, and imps ..... 8 60

IN HIGHLAND TRACT.

68869 Delia Sweetland—In Highland Tract, map filed of record in the office of the Recorder of Alameda Co, lots 21 to 25 ..... 7 25

IN MADISON SQUARE.

68869 O W Kelly—In Madison Square, map filed of record in the office of the Recorder of Alameda Co, lots 36-65-66 ..... 12 65

68869 O W Kelly—In Madison Square, map filed of record in the office of the Recorder of Alameda Co, lots 83-84-89 ..... 12 65

68869 O W Kelly—In Madison Square, map filed of record in the office of the Recorder of Alameda Co, lots 30-273, se 15 ft of lot 91 ..... 11 30

68876 Ida M Peabody—In Madison Square, map filed of record in the office of the Recorder of Alameda Co, lots 205 to 212, inc, and imps ..... 14 0[illegible]

68876 Ida M Peabody—Pers prop ..... 3 [illegible]

68881 G L Peabody—In Madison Square, map filed of record in the office of the Recorder of Alameda Co, lots 297-298 ..... 1 [illegible]

68891 Ada Ford—In Madison Square, map filed of record in the office of the Recorder of Alameda Co, lot 204 and imps ..... 2 3[illegible]

68894 Robert C Anderson—In Madison Square map filed of record in the office of the Recorder of Alameda Co, lot 287 and N ½ of lot 286 and imps ..... 6 [illegible]

68898 F F Prudhomme—In Madison Square, map filed of record in the office of the Recorder of Alameda Co, lots 302 and 303 and imps ..... 4 [illegible]

68933 Annie L Crawford—In Madison Square, map filed of record in the office of the Recorder of Alameda Co, lots 288 and 289 and imps ..... 5 [illegible]

68946 E B and A L Stone—In Madison Square, map filed of record in the office of the Recorder of Alameda Co, lot 20 ..... 4 [illegible]

68946 E B and A L Stone—In Madison Square, map filed of record in the office of the Recorder of Alameda Co, lot 69 ..... 3 [illegible]

68948 E B and A L Stone—In Madison Square, map filed of record in the office of the Recorder of Alameda Co, lot 151 ..... 4 [illegible]

68948 E B and A L Stone—In Madison Square, map filed of record in the office of the Recorder of Alameda Co, lot 147 ..... 1 [illegible]

68948 E B and A L Stone—In Madison Square, map filed of record in the office of the Recorder of Alameda Co, lot 148 ..... 1 [illegible]

68948 E B and A L Stone—In Madison Square, map filed of record in the office of the Recorder of Alameda Co, lot 157 ..... 2 7

68946 E B and A L Stone—In Madison Square, map filed of record in the office of the Recorder of Alameda Co, lot 158 ..... 2 7

68949 E B and A L Stone—In Madison Square, map filed of record in the office of the Recorder of Alameda Co, lot 197 ..... 4 [illegible]5

68949 E B and A L Stone—In Madison Square, map filed of record in the office of the Recorder of Alameda Co, lot 241 ..... 4 [illegible]5

IN FORD TRACT.

68953 Ellen F Kearney and Cecelia E Ford—In Ford Tract, map filed of record in the office of the Recorder of Alameda Co, lots 1 to 8 and imps ..... 26 12

68953 Ellen F Kearney and Cecelia E Ford—In Ford Tract, map filed of record in the office of the Recorder of Alameda Co, lots 10 to 30 and imps ..... 75 78

68954 G A Newell—In Ford Tract, map filed of record in the office of the Recorder of Alameda Co, lot 9 and imps ..... 8 60

IN MAP OF LAUREL GROVE PARK.

68962 Charles E Severence—In map of Laurel Grove Park, map filed of record in the office of the recorder of Alameda Co, lots 21-22-23, blk A and imps ..... [illegible] 16

68970 Virginia Consalascio—Mortgagee's interest In map of Laurel Grove Park, map filed of record in the office of the Recorder of Alameda Co, lots 1 to 9, blk C ..... 45

68982 James Ezra Davis—In map of Laurel Grove Park, map filed of record in the office of the Recorder of Alameda Co, lots 15 to 18, blk D ..... [illegible] 46

68993 James W Stokes—In map of Laurel Grove Park, map filed of record in the office of the Recorder of Alameda Co, lots 13 to 16, blk E and imps ..... 1 83

69014 Kate I Garland—In Map of Laurel Grove Park, map filed of record in the office of the Recorder of Alameda Co, lots 1-4, blk G ..... [illegible] 44

69032 Kate I Garland—In map of Laurel Grove Park, map filed of record in the office of the Recorder of Alameda Co, lots 26 to 33, blk I and imps ..... 65

69042 Lorena Slavan—In map of Laurel Grove Park, map filed of record in the office of the Recorder of Alameda Co, lots 21-22 blk J, imps and pers prop ..... 28

69046 Philip Van—In map of Laurel Grove Park, map filed of record in the office of the Recorder of Alameda Co, lots 28-29-30, blk K and imps ..... 83

69055 Sigmund Rosenthal—In map of Laurel Grove Park, map filed of record in the office of the Recorder of Alameda Co, lots 7-8 and n ½ of lot 9, blk L and imps ..... [illegible] 11

69069 Oakland Bank of Savings—Mortgagee's interest. In map of Laurel Grove Park, map filed of record in the office of the Recorder of Alameda Co, lots 10 to 18 and 46 to 51 blk N ..... [illegible] 75

69083 Joseph Henninger—In map of Laurel Grove Park, map filed of record in the office of the Recorder of Alameda Co, lots 20 to 25, blk O and imps ..... 6 11

69083 Joseph Henninger—In map of Laurel Grove Park, map filed of record in the office of the Recorder of Alameda Co, lots 37 to 41, blk O and imps ..... 5 64

69099 Helen A Warren—In map of Laurel Grove Park, map filed of record in the office of the Recorder of Alameda Co, lots 5 to 10, blk Q and imps ..... 1 71

69110 Thomas and Ann O'Keefe—In map of Laurel Grove Park, map filed of record in the office of the Recorder of Alameda Co, lots 32 to 35, blk R and imps ..... 6 58

69114 F A Holton—Mortgagee's interest. In map of Laurel Grove Park, map filed of record in the office of the Recorder of Alameda Co, lots lots 40 and 43, blk R ..... 9 78

IN ROSE TRACT.

69116 M L de Freese—In Rose Tract, map filed of record in the office of the Recorder of Alameda Co, lots 3, 4 and 8 ..... 1 90

69147 Mary A. Smith—In Rose Tract, map filed of record in the office of the Recorder of Alameda Co, lot 16 ..... 1 86

69151 M C Fahey—In Rose Tract, map filed of record in the office of the Recorder of Alameda Co, lot 12 ..... 1 86

69157 M L de Freese — In Rose Tract, map filed of record in the office of the Recorder of Alameda Co, lot 5 ..... 97

69160 M L de Freese—In Rose Tract, map filed of record in the office of the Recorder of Alameda Co, lot 15 ..... 97

69170 Joseph Wasser—In Rose Tract, map filed of record in the office of the Recorder of Alameda Co, lot 44 ..... 97

69173 William M Coffee—In Rose Tract, map filed of record in the office of the Recorder of Alameda Co, lots 38-39 ..... 3 20

69180 W G Leal—In Rose Tract, map filed of record in the office of the Recorder of Alameda Co, lots 20 to 24 ..... 7 25

69199 J F Cattermick—In Rose Tract map filed of record in the office of the Recorder of Alameda Co, lot 241 ..... 1 86

69202 A Pugge—In Rose Tract, map filed of record in the office of the Recorder of Alameda Co, lot 246 ..... 98

IN SATHER TRACT.

69220 Alay Bruck—Map of the subdivision of the ne por of the Sather Tract, map filed of record in the office of the Recorder of Alameda Co, s ½ of lot 1, blk 3 and imps ..... 15 40

69221 Evelyn Brock—Map of the subdivision of the ne por of the Sather Tract, map filed of record in the office of the Recorder of Alameda Co, lot 2, blk 22 ..... 5 18

69257 Albert Post Jr—Map of the subdivision of the ne por of the Sather Tract, map filed of record in the office of the Recorder of Alameda Co, se 50 ft of nw 100 ft of lot 1, blk 1 ..... 25 26

69270 William L Harrington—Map of the subdivision of the ne por of the Sather Tract, map filed of record in the office of the Recorder of Alameda Co, s 39 ft of n 116 ft of lot 2, blk 15, and imps ..... 26 88

69289 Mary J White—Map of the Subdivision of the ne por of the Sather Tract, map filed of record in the office of the Recorder of Alameda Co, sw 50 ft of ne 90 ft of lot 3, blk 9, and imps ..... 33 45

69290 Sydney K Slocomb—Map of the Subdivision of the ne por of the Sather Tract, map filed of record in the office of the Recorder of Alameda Co, n 38 ft of lot 3, blk 10, and imps ..... 26 89

69298 California Building and Loan Assn—Mortgagee's interest, Map of the Subdivision of the ne por of the Sather Tract, map filed of record in the office of the Recorder of Alameda Co, n 25 ft of lot 4, blk 15 ..... 5 64

IN ROSE LEE TRACT.

69320 Henry H Pruellage—In Rose Lee Tract No. 2, map filed of record in the office of the Recorder of Alameda Co, lots 88 to 93, and imps ..... 4 24

69330 C Y Mitchell—In Rose Lee Tract, map filed of record in the office of the Recorder of Alameda Co, lots 50-51 ..... 97

69333 G J Friedick—Mortgagee's interest in Rose Lee Tract, map filed of record in the office of the Recorder of Alameda Co, lots 22-23-24-25 ..... 5 80

69343 Pauline Gavan—In Rose Lee Tract, map filed of record in the office of the Recorder of Alameda Co, lots 52 to 56, inc ..... 1 44

IN MAP OF BOND TRACT.

69373 L E Hulbert—In Map of Bond Tract, map filed of record in the office of the Recorder of Alameda Co, lots 25 to 27, and imps ..... 11 10

IN STONE TRACT.

69395 W K Garrettson—In Stone Tract (sub of lots 1 to 5), map filed of record in the office of the Recorder of Alameda Co, lot 3, blk B, and imps ..... 4 24

69406 Henry Meyer — In Stone Tract (sub of lots 1 to 5), map filed of record in the office of the Recorder of Alameda Co, lot 9, blk B, and imps ..... 6 11

69414 Frances A Moore—In Stone Tract (sub of lots 1 to 5), map filed of record in the office of the Recorder of Alameda Co, lot 11, blk F ..... 4 55

69460 Lizzie Sargent—In Stone Tract (sub of lots 1 to 5), map filed of record in the office of the Recorder of Alameda Co, lot 4, blk I, and imps ..... 19 49

69460 Lizzie Sargent—In Stone Tract (sub of lots 1 to 5), map filed of record in the office of the Recorder of Alameda Co, lots 5-6, blk I ..... 5 80

IN MARION TRACT.

69484 W K Garrettson—In Marion Tract, map filed of record in the office of the Recorder of Alameda Co, lots 13-14, and imps ..... 4 24

69486 Jane E Dryden—In Marion Tract, map filed of record in the office of the Recorder of Alameda Co, lots 18-19, and imps ..... 7 05

69487 Jane E Dryden—In Marion Tract, map filed of record in the office of the Recorder of Alameda Co, lot 17 ..... 1 85

69487 Jane E Dryden—In Marion Tract, map filed of record in the office of the Recorder of Alameda Co, lot 20 ..... 1 86

69492 Ellen L Stewart—In Marion Tract, map filed of record in the office of the Recorder of Alameda Co, lot 36, and imps ..... 4 55

69495 H C Morris—Mortgagee's interest in Marion Tract, map filed of record in the office of the Recorder of Alameda Co, lot 23-24 ..... 16 [illegible]

69523 H C Olson—Mortgagee's interest in Marion Tract, map filed of record in the office of the Recorder of Alameda Co, lot 69 ..... 5 9[illegible]

69531 Augustine C Martin — In Marion Tract, map filed of record in the office of the Recorder of Alameda Co, pce of ld beg at the s cor of Marion Tract, th nw 50 ft by 62 30-100 ft, ne por of lot 69 ..... 1 8[illegible]

IN PERALTA TRACT.

69562 Ernest Zerwick—In Peralta Tract, map filed of record in the office of the Recorder of Alameda Co, por lot 5, and imps ..... 35 59

IN DUARTE TRACT.

69564 E M Bernstein—In Duarte Tract, map filed of record in the office of the Recorder of Alameda Co, lot 2 ..... 1 86

IN RECREATION PARK NO. 2.

69568 Oakland Herald Publishing Co—In Recreation Park No. 2, map filed of record in the office of the Recorder of Alameda Co, lot 11 ..... 1 86

69559 Charles L Kay—In Recreation Park No. 2, map filed of record in the office of the Recorder of Alameda Co, lot [illegible] ..... 1 58

IN WARNER TRACT.

69610 John H Faulks—In Warner Tract, map filed of record in the office of the Recorder of Alameda Co, strip of ld 30 ft wide lying s of lot 0 ..... 5 60

69621 Geo. J Marshall—In Warner Tract, map filed of record in the office of the Recorder of Alameda Co, lot 9, blk 5, and imps ..... 3 20

69623 H C Morris—In Warner Tract, map filed of record in the office of the Recorder of Alameda Co, lots 16-17, blk 6 ..... 3 77

69625 O Sweetland—In Warner Tract, map filed of record in the office of the Recorder of Alameda Co, lots 10-11, blk 6 ..... 8 60

69627 Kate Halleden—In Warner Tract, map filed of record in the office of the Recorder of Alameda Co, lot 2, blk 6 ..... 1 90

69628 Alexander P Doyle—In Warner Tract, map filed of record in the office of the Recorder of Alameda Co, lot 9 blk 6 ..... 4 55

69630 Alexander P Doyle—In Warner Tract, map filed of record in the office of the Recorder of Alameda Co, lot 8, blk 6 ..... 4 55

69636 Annie Clemence, administratrix (Mary Thomas Waldron) — In Warner Tract, map filed of record in the office of the Recorder of Alameda Co lot 1, blk 6 ..... 4 [illegible]

69643 F H Brooks—In Warner Tract, resub of por of blk 7, map filed of record in the office of the Recorder of

Alameda Co, lots 1 and 2, blk 7 ........ 5 90

69647 Elizabeth J Schetter—In Warner Tract, map filed of record in the office of the Recorder of Alameda Co, lot 12, blk 7, and imps ...... 9 38

69647 Elizabeth J Schetter—In Warner Tract, map filed of record in the office of the Recorder of Alameda Co, lot 13, blk 7, and imps ...... 7 51

69662 M C Morris—In Warner Tract, map filed of record in the office of the Recorder of Alameda Co, lots 11 and 12, blk 9, and imps ......... 11 30

69700 Margaret Deverson — In Warner Tract, resub por of blk 11, map filed of record in the office of the Recorder of Alameda Co, lots 1 and 2, blk 11 ........ 1 86

69701 Margaret A Peele—Mortgagee's interest, in Warner Tract, resub of por of blk 11, map filed of record in the office of the Recorder of Alameda Co, lots 1 and 2, blk 11 ........ 3 20

69715 Mary L McCall—In Warner Tract, resub of por of blk 12, map filed of record in the office of the Recorder of Alameda Co, lot 11, blk 12 ........ 3 20

69728 L Poindexter—In Warner Tract, map filed of record in the office of the Recorder of Alameda Co, lot 14, blk 14 ........ 4 55

69738 Marie Jenkyn—In Warner Tract, map filed of record in the office of the Recorder of Alameda Co, lot 10, blk 15, and imps ........ 7 23

69777 Mary D Hearty and Eva Dolan—In Warner Tract, map filed of record in the office of the Recorder of Alameda Co, lot 7, blk 19 .. 3 20

69804 Eliza P Hammersley — Mortgagee's interest, in Warner Tract, map filed of record in the office of the Recorder of Alameda Co, lot 6, blk 2? ........ 3 20

69815 M C Barkhause—In Warner Tract, map filed of record in the office of the Recorder of Alameda Co, lot 1, blk 24 ........ 1 44

69822 N A Horn — In Warner Tract, map filed of record in the office of the Recorder of Alameda Co, lot 9, blk 24 ........ 3 20

69830 Elizabeth Frankland — In Warner Tract, map filed of record in the office of the Recorder of Alameda Co, lots 21 and 22, blk 24 ........ 2 37

69856 B Alexander—In Warner Tract, map filed of record in the office of the Recorder of Alameda Co, lots 10, 11 and 12, blk 26, and imps ........ 15 35

69860 Hans F Lausters—In Warner Tract, map filed of record in the office of the Recorder of Alameda Co, lots 20 and 21, blk 28, and imps ........ 27 49

69882 V E Gosling—In Warner Tract, map filed of record in the office of the Recorder of Alameda Co, lot 2, blk 29 ........ 3 20

69884 F Scoville — In Warner Tract, map filed of record in the office of the Recorder of Alameda Co, lots 5 and 6, blk 29 ........ 2 37

69895 Hans F Lauster—In Warner Tract, map filed of record in the office of the Recorder of Alameda Co, lots 19 and 20, blk 29 ........ 5 90

69900 George and William Dawsett—In Warner Tract, map filed of record in the office of the Recorder of Alameda Co, lots 7 and 8, blk 30 ........ 3 20

69908 Sastenes Chamberlain — In Warner Tract, map filed of record in the office of the Recorder of Alameda Co, lots 5 and 6, blk 30, and imps ........ 4 55

69915 David Jackson—In Warner Tract, map filed of record in the office of the Recorder of Alameda Co, lot 10, blk 31, and imps ........ 3 20

69981 Annie Hook — Mortgagee's interest, in Warner Tract, resub of blk 34, map filed of record in the office of the Recorder of Alameda Co, lot 46, blk 34 ........ 7 26

69984 Robert Hamilton—In Warner Tract, resub of blk 34, map filed of record in the office of the Recorder of Alameda Co, lot 60, blk 34, and imps ........ 4 55

70011 Ada M Scranton—In Warner Tract resub of blk 34, map filed of record in the office of the Recorder of Alameda Co, lot 100, blk 34 ........ 3 20

70013 Charles Marschausen — In Warner Tract, resub of blk 34, map filed of record in the office of the Recorder of Alameda Co, lot 102, blk 34, and imps ........ 5 90

70014 Charlotte Gray—In Warner Tract, resub of blk 34, map filed of record in the office of the Recorder of Alameda Co, lot 103, blk 34 ... 3 20

70014 Charlotte Gray—In Warner Tract, resub of blk 34, map filed of record in the office of the Recorder of Alameda Co, lot 104, blk 34 ........ 3 20

IN ELLEN STOTTS TRACT NO. 1.

70024 James Embery et al—In Ellen Stotts Tract No. 1, map filed of record in the office of the Recorder of Alameda Co, lots 15, 18 and 19 ........ 16 41

70024 James Embery et al—In Ellen Stotts Tract No. 1, map filed of record in the office of the Recorder of Alameda Co, lots 28 to 31 .. 11 10

70026 Charles H Mason—In Ellen Stotts Tract No 1, map filed of record in the office of the Recorder of Alameda Co, lot 12 ........ 3 16

IN ENDICOTT TRACT.

70039 S F Endicott—In Endicott Tract, map filed of record in the office of the Recorder of Alameda Co, lots 13, 14 and 15 ........ 12 65

IN TOLER HOMESTEAD TRACT.

70045 Ida R Whiting—In Toler Homestead Tract, map filed of record in the office of the Recorder of Alameda Co, lot 1, blk contg 1 acre, and imps ........ 43 21

70045 Ida R Whiting—In Toler Homestead Tract, map filed of record in the office of the Recorder of Alameda Co, lot 2, contg 1 acre ........ 5 17

IN DUTTON (JANE) TRACT.

70053 Vincent Cardosa—In Dutton (Jane) Tract, map filed of record in the office of the Recorder of Alameda Co, lot 1 ........ 3 31

70069 I W Hellman Jr—In Dutton (Jane) Tract, map filed of record in the office of the Recorder of Alameda Co, por n of Foothill rd of lot 8 ........ 2 51

70070 A L Peralta—In Dutton (Jane) Tract, map filed of record in the office of the Recorder of Alameda Co, tct of ld bd n by ld of Hellman Jr, e by ld of Vargas, s by Foothill rd, w by ld of Hellman Jr, por of lot 7 ........ 2 51

IN WESTALL TRACT.

70146 Alfred Smith—In Westall Tract, map filed of record in the office of the Recorder of Alameda Co, lots 123 to 126, blk B ........ 3 16

70147 Amandus Vohrs—In Westall Tract, map filed of record in the office of the Recorder of Alameda Co, lots 93 to 96, blk A ........ 3 16

IN ANDREW JONES TRACT.

70183 Henry S and Mary Faust—In Andrew Jones Tract, map filed of record in the office of the Recorder of Alameda Co, sw 10 ft of lot 4 and ne 3 ft of lot 5, blk A ........ 3 20

70188 Mary J Thomson—In Andrew Jones Tract, map filed of record in the office of the Recorder of Alameda Co, lot 1, blk B, and imps ........ 21 79

70207 Antone de Oliveira—Mortgagee's interest, in Andrew Jones Tract, map filed of record in the office of the Recorder of Alameda Co, lot 12, blk C ........ 3 90

70214 Jane C Jones et al—In Andrew Jones Tract, map filed of record in the office of the Recorder of Alameda Co, sw ½ of lot 3, blk D ........ 3 20

70214 Jane C Jones et al—In Andrew Jones Tract, map filed of record in the office of the Recorder of Alameda Co, lots 4 and 6 to 9, blk D, and imps ........ 27 49

70214 Jane C Jones et al—In Andrew Jones Tract, map filed of record in the office of the Recorder of Alameda Co, lots 12 and 17, blk D, and imps ........ 16 70

70214 Jane C Jones et al—In Andrew Jones Tract, map filed of record in the office of the Recorder of Alameda Co, lot 16, blk D ........ 3 19

70217 Frank O Mills—In Andrew Jones Tract, map filed of record in the office of the Recorder of Alameda Co, lot 21 and n ½ of lot 20, blk D ........ 4 55

70232 G Simonetti—In Andrew Jones Tract, map filed of record in the office of the Recorder of Alameda Co, lot 7, blk E ........ 3 20

70247 Charles and Mary Ruofinsky—In Andrew Jones Tract, map filed of record in the office of the Recorder of Alameda Co, lot 29, blk F ... 1 44

70260 Joseph Niglis—In Andrew Jones Tract, map filed of record in the office of the Recorder of Alameda Co, lots 9 and 10, blk G, and imps ........ 7 25

70265 Raffello Einstl—In Andrew Jones Tract, map filed of record in the office of the Recorder of Alameda Co, lot 10, blk H ........ 3 20

70271 Andrea Danerl—In Andrew Jones Tract, map filed of record in the office of the Recorder of Alameda Co, lot 26, blk H ........ 3 20

70273 Ramon Merel—In Andrew Jones Tract, map filed of record in the office of the Recorder of Alameda Co, lot 24, blk H ........ 3 20

70288 Thomas E Hoffman—In Andrew Jones Tract, map filed of record in the office of the Recorder of Alameda Co, lot 22 and nw 10 ft of lot 21, blk I, and imps ........ 4 55

70289 Newton Gray—Mortgagee's interest in Andrew Jones Tract, map filed of record in the office of the Recorder of Alameda Co, lot 22 and nw 10 ft of lot 21, blk I ........ 9 95

70301 Albert Saloni—In Andrew Jones Tract, map filed of record in the office of the Recorder of Alameda Co, lot 7, blk I ........ 3 20

70302 John Riley — In Andrew Jones Tract, map filed of record in the office of the Recorder of Alameda Co, pce of ld beg at a pt on the sw line of 2d st 310 ft n fm Jones av, th n 40 ft by 100 ft w, por of blk J ........ 3 20

70314 William Galvin—In Andrew Jones Tract, map filed of record in the office of the Recorder of Alameda Co, lot 4, blk J ........ 4 55

70315 A Jonas—In Andrew Jones Tract map filed of record in the office of the Recorder of Alameda Co, lot 5, blk J ... 4 55

70319 Rosa Pezzola—In Andrew Jones Tract, map filed of record in the office of the Recorder of Alameda Co, lot 5, blk K ........ 3 20

70351 L Refetto—In Andrew Jones Tract, map filed of record in the office of the Recorder of Alameda Co, lot 24, blk M .. 3 20

70362 Clara Vivian—In Andrew Jones Tract, map filed of record in the office of the Recorder of Alameda Co, lot 27, blk M ........ 1 44

70371 Abraham Strather—In Andrew Jones Tract, map filed of record in the office of the Recorder of Alameda Co, lot 6, blk N ........ 3 20

IN BERTHIER'S ADD TO JONES TRACT.

70383 Frank Berazza — In Berthier's add to Jones Tract, map filed of record in the office of the Recorder of Alameda Co, lot 26, blk 1 ... 1 86

70398 Mary Churchin — In Behthier's add to Jones Tract, map filed of record in the office of the Recorder of Alameda Co, lots 3 to 5 and 24 to 26, blk 3 ........ 7 28

IN ELMHURST PARK.

70423 L M M Hargraves—In Elmhurst Park, map filed of record in the office of the Recorder of Alameda Co, lots 5 and 6 ........ 3 20

70432 Elizabeth L Murison — In Elmhurst Park, map filed of record in the office of the Recorder of Alameda Co, lots 19 and 20 ........ 1 44

70438 Friede Munk—In Elmhurst Park, map filed of record in the office of the Recorder of Alameda Co, lot 18 ........ 1 86

70448 Meyer Lever—In Elmhurst Park, map filed of record in the office of the Recorder of Alameda Co, lot 7 ........ 1 86

70466 Fredrick A Braskmann—In Elmhurst Park, map filed of record in the office of the Recorder of Alameda Co, lot 73 ........ 1 85

70466 Fredrick A Braskmann—In Elmhurst Park, map filed of record in the office of the Recorder of Alameda Co, lot 74 ........ 1 86

70468 G August Welke—In Elmhurst Park, map filed of record in the office of the Recorder of Alameda Co, lot 14 ... 1 86

IN ELMHURST PARK NO. 2.

70473 J H Deering—In Elmhurst Park No 2, map filed of record in the office of the Recorder of Alameda Co, lots 103 and 104 ........ 3 20

70477 Hazel A Cookson—In Elmhurst Park No 2, map filed of record in the office of the Recorder of Alameda Co, lot 69 ........ 1 86

70483 Elmhurst Land Co—In Elmhurst Park No 2, map filed of record in the office of the Recorder of Alameda Co, lot 117 ........ 1 86

70485 David Careghino—In Elmhurst Park No 2, map filed of record in the office of the Recorder of Alameda Co, lots 19 and 20 ........ 3 20

70486 Francis Berthier—In Elmhurst Park No. 2, map filed of record in the office of the Recorder of Alameda Co, lot 68 ........ 1 86

70487 M L de Freese—In Elmhurst Park No 2 map filed of record in the office of the Recorder of Alameda Co, lots 70 and 78 ........ 1 44

70488 J J Kennedy—In Elmhurst Park No 2, map filed of record in the office of the Recorder of Alameda Co, lots 90, 91, 92, 106, 107 and 108 .. 3 20

70490 E L Andrews—In Elmhurst Park No 2, map filed of record in the office of the Recorder of Alameda Co, lots 49 to 53, and imps ........ 15.35

70495 Augusta Munk—In Elmhurst Park No 2, map filed of record in the office of the Recorder of Alameda Co, lot 74 ........ 1 86

70496 R and A Munk—In Elmhurst Park No. 2, map filed of record in the office of the Recorder of Alameda Co, lots 79, 80 and 81 ........ 4 55

70500 L L Maddux—In Elmhurst Park No. 2, map filed of record in the office of the Recorder of Alameda Co, lots 24 and 25 ........ 3 20

70505 Richard and August Munk—In Elmhurst Park No. 2, map filed of record in the office of the Recorder of Alameda Co, lots 78 and 121 and imps 5 90

70508 J H Deering—In Elmhurst Park No. 2, map filed of record in the office of the Recorder of Alameda Co, lot 102 ........ 1 86

IN LUDOVINA IVEY TRACT.

70519 Manuel Silva—Mortgagee's interest. In Ludovina Ivey Tract, map filed of record in the office of the Recorder of Alamada Co, lots 18 and 19 27 49

IN FRUITVALE ADDITION TRACT.

70533 Hanora M Gregory—In Fruitvale Addition Tract, map filed of record in the office of the Recorder of Alameda Co, lot 247 and imps ........ 7 13

70544 H E Hinchcroft—Mortgagee's interest. In Fruitvale Addition Tract, map filed of record in the office of the Recorder of Alameda Co, lot 53 4 43

IN RHODA TRACT.

70592 Y Woket—In Rhoda Tract, map filed of record in the office of the Recorder of Alameda Co, lot 11 ........ 3 16

IN BRIGGS TRACT.

70637 Francisco P Cabrita—In Briggs Tract, map filed of record in the office of the Recorder of Alameda Co, lots 15, 16 and 17, blk 2 ........ 8 60

70644 Sarah C Doan—In Briggs Tract, map filed of record in the office of the Recorder of Alameda Co, lot 60, blk 6 ... 3 20

IN KINSELL TRACT NO. 2.

70655 Mary E Garaghty—In Kinsell Tract No. 2, map filed of record in the office of the Recorder of Alameda Co, lots 21 and 22, blk 1 ........ 7 25

70668 Margaret E Palmer—In Kinsell Tract No 2, map filed of record in the office of the Recorder of Alameda Co, lots 11 and 12, blk 11 and imps 5 90

70685 Jose Ferleira — Mortgagee's interest. In Kinsell Tract No. 2, map filed of record in the office of the Recorder of Alameda Co, lots 15 and 16, blk 16 ........ 14 00

IN STEINWAY TERRACE.

70722 Breed and Bancroft—Mortgagee's interest. In Steinway Terrace, map filed of record in the office of the Recorder of Alameda Co, lot 25, blk 5 ........ 8 15

70815 Emma S Rugg—In Steinway Terrace, map filed of record in the office of the Recorder of Alameda Co, lot 22, blk 10 ........ 1 83

IN MAP OF PROPERTY OF MRS. E. J. HYDE.

70895 W C Allen—In map of property of Mrs E J Hyde, map filed of record in the office of the Recorder of Alameda Co, lot 27 and imps ........ 3 80

70899 E R Thomas—In map of property of Mrs E J Hyde, map filed of record in the office of the Recorder of Alameda Co, lot 37 and s 5 ft of lot 36 imps and pers prop 3 93

70903 Robert Cordes—In map of property of Mrs E J Hyde, map filed of record in the office of the Recorder of Alameda Co, lot 40 ........ 16 99

70903 Robert Cordes—In map of property of Mrs E J Hyde, map filed of record in the office of the Recorder of Alameda Co, lot 41 ........ 17 00

70903 Robert Cordes—In map of property of Mrs E J Hyde, map filed of record in the office of the Recorder of Alameda Co, lot 42 ........ 16 99

IN FLORENCE JONES TRACT.

70914 James P Hansen—In Florence Jones Tract, map filed of record in the office of the Recorder of Alameda Co, lots 50, 51 and 52 and imps .. 16 41

20922 M Da Cambra—In Florence Jones Tract, map filed of record in the office of the Recorder of Alameda Co, lot 197 ........ 1 89

70922 M Da Cambra—In Florence Jones Tract, map filed of record in the office of the Recorder of Alameda Co, lot 108 and imps ........ 7 18

IN LINDA PARK.

70940 Frank McFall—In Linda Park, map of record in the office of the Recorder of Alameda Co, lot 9, blk A .. 1 90

70940 Frank McFall—In Linda Park, map filed of record in the office of the Recorder of Alameda Co, lot 10, blk A .. 1 91

70943 J H Spring—In Linda Park, map filed of record in the office of the Recorder of Alameda Co, lot 11, blk A ........ 4 67

70946 Troy T Thompson—In Linda Park, map filed of record in the office of the Recorder of Alameda Co, lots 16 and 17, blk A and imps ........ 6 07

70967 T T Thompson—In Linda Park, map filed of record in the office of the Record of Alameda Co, lot 2, blk B ... 7 47

70976 Sophia Potter—In Linda Park, map filed of record in the office of the Recorder of Alameda Co, lot 49, blk B and imps ........ 13 02

70976 Sophia Potter—Pers prop ........ 3 42

70984 Janette Chipman—In Linda Park, map filed of record in the office of the Recorder of Alameda Co, lot 51 and s 5 ft of lot 52, blk B and imps .. 14 42

70993 Emma Potter—In Linda Park, map filed of record in the office of the Recorder of Alameda Co, lot 63 and s ½ of lot 64, blk B ........ 2 37

70999 Ida Ingram—In Linda Park, map filed of record in the office of the Recorder of Alameda Co, lots 9 and 10, blk C and imps ........ 25 51

71000 Afio American Co-Operative Assn—Mortgagee's interest. In Linda Park, map filed of record in the office of the Recorder of Alameda Co, lots 9 and 10, blk C ........ 6 11

71019 Phillip Burns—In Linda Park, map filed of record in the office of the Recorder of Alameda Co, lots 11, 12 and 13, blk D and imps ........ 4 68

71028 F R Tibbetts—In Linda Park, map filed of record in the office of the Recorder of Alameda Co, se 86 92-100 ft of lots 1, 2 and 3, blk F and imps ........ 3 29

IN EAST 14TH ST VILLA TRACT.

71093 William J Doyle—In East 14th St Villa Tract, map filed of record in the office of the Recorder of Alameda Co, lot 14, blk B ........ 3 20

71099 T W Thoms—In East 14th St Villa Tract map filed of record in the office of the Recorder of Alameda Co, lot 46, blk B ........ 3 20

71105 P B White—In East 14th St Villa Tract, map filed of record in the office of the Recordor of Alameda Co, lot 15, blk B ........ 3 20

71110 Mary C Nelson Johnson—In East 14th St Villa Tract, map filed of record in the office of the Recorder of Alameda Co, lot 7, blk C, and imps ........ 14 00

IN MAP OF E B & A L STONE CO'S LOTS

71122 Annie Paru—In map of E B & A L Stone Co's Lots, map filed of record in the office of the Recorder of Alameda Co, lot 363 ........ 4 55

71172 E B and A L Stone—In map of E B & A L Stone Co's Lots, map filed of record in the office of the Recorder of Alameda Co, lot 30 ........ 4 55

71173 E B and A L Stone—In map of E B & A L Stone Co's Lots, map filed of record in the office of the Recorder of Alameda Co, s 15 ft of lot 31 ........ 3 20

71174 E B and A L Stone—In map of E B & A L Stone Co's Lots, map filed of record in the office of the Recorder of Alameda Co, n 10 ft of lot 33 ........ 3 20

71175 E B and A L Stone—In map of E B & A L Stone Co's Lots, map filed of record in the office of the Recorder of Alameda Co, lot 34 ........ 4 55

IN EDEN TOWNSHIP.

"A"

71315 William August—Tct of ld bd ne by ld of Volente, se by San Lorenzo creek, sw by Hayward and San Leandro county rd, nw by county rd No 248, and imps ........ 4 04

"B"

71323 E E Buffington—In John M Lewis Tract, map filed of record in the office of the Recorder of Alameda Co, lots 11 to 12 ........ 5 40

71326 Philip Bastian—Tct of ld bd n by county rd, e by ld of C Christiansen, s by San Lorenzo creek, w by ld of Mina Stoller, 1 acre and imps ........ 12 27

71326 Philip Bastian—Pers prop .. 1 74

71395 Frank M Barrett—Frac por of n ½ of sec 30, t 2 s, r 1 w, 86 34-100 acres .... 15 01

71417 M A Bettancourt—Tct of ld bd n by ld of de Silveira, et al and 2d av, e by ld of Doble, s by ld of Hauschildt and Canada, w by ld of Wulzen et al, 494.769 acres, imps and pers prop ........ 66 20

"C"

71428 Emma M Collins—Tct of ld bd n by Dublin rd, e by ld of T Machado, s by San Lorenzo creek, w by ld of Mary E Frazer, 4 17-100 acres, and imps ........ 34 19

71428 Emma M Collins—Pers prop 3 13

71442 John Chisholm (estate of)—In Tide Land Survey No 102, por sec 23, t 3 s, r 3 w, 50 acres ........ 6 07

71512 Minnie S Cooper—In Bellevue Park Tract, map filed of record in the office of the Recorder of Alameda Co, lot 3, blk 6 ........ 1 51

71538 Jose P Chadinha and A F Soares—Tct of ld bd n by ld of N Chodinha, e by Maud st, s by ld of Soares, w by ld of Mooner, 4 acres 10 48

71541 Joseph T de Costa—Tct of ld bd n by ld of J L Fagunda and J C Harris, e by ld of E A Haines, s by ld of J E Souza, w by ld of J E Barba, 25 acres, imps and pers prop ........ 3 13

71570 Fredk Cremer—Tct of ld bd n by ld of Souza, e by ld of Maxwell, s by Quarry st, w by ld of Martin, 5 acres, imps and pers prop ........ 1 81

71583 Joas Careiro — In Ward Tract, map filed of record in the office of the Recorder of Alameda Co, lot 23, blk 6 ........ 2 50

71583 Joas Careiro—Pers prop .... 2 04

71584 C H Rantzau—Mortgagee's interest, in Ward Tract, map filed of record in the office of the Recorder of Alameda Co, lot 23, blk 6 .. 4 51

"D"

71600 Margaret M Dodson—Lots 3 and 4, and s ½ of nw ¼ sec 4, t 2 s, r 2 w, 161 35-100 acres, and imps ........ 37 32

71600 Margaret M Dodson—Pers prop ........ 7 59

71649 Darbee and Immel Oyster Company—In Tide Lands, map filed of record in the office of the Recorder of Alameda Co, frac e ½ of nw ¼ of sec 22, t 3 s, r 3 w, 71 acres ........ 1 44

71649 Darbee and Immel Oyster Company—In Tide Lands, map filed of record in the office of the Recorder of Alameda Co, frac se ¼ of sec 15, t 3 s, r 3 w, 129 acres ........ 1 90

71649 Darbee and Immel Oyster Company—In Tide Lands, map filed of record in the office of the Recorder of Alameda Co, frac nw ¼ of sec 15, t 3 s, r 3 w, 104 acres ........ 1 43

71649 Darbee and Immel Oyster Company—In Tide Lands, map filed of record in the office of the Recorder of Alameda Co, n ½ of sw ¼ of sec 15, t 3 s, r 3 w, 80 acres ........ 1 44

71649 Darbee and Immel Oyster Company—In Tide Lands, map filed of record in the office of the Recorder of Alameda Co, se ¼ of sw ¼ sec 15, t 3 s, r 3 w, 40 acres ........ 87

71649 Darbee and Immel Oyster Company—In tide lds, map filed of record in the office of the Recorder of Alameda Co, entire Sec 16, T 3s, R 3 w, 640 acres .... 6 57

71649 Darbee and Immel Oyster Company—In tide lds, map filed of record in the office of the Recorder of Alameda Co, n ½ and se ¼, Sec 17, T 3 s, R 3 w, 480 acres ........ 5 17

71649 Darbee and Inmel Oyster Company—In tide lds, map filed of record in the office of the Recorder of Alameda Co, se ¼, Sec 20, 3 s, 3 w, 160 acres ........ 1 90

71652 Joseph Smith—Mortgagee's interest, tract of land bd n by Robert landing Road, e by land of Annie P Dethlefsen, s by ld of J M Peters, w by ld of Roberts, contg 2 662-1000 acres. 2 83

71663 J L Daniel—In tide lds, map filed of record in the office of the Recorder of Alameda Co, s ½ and fractional ne ¼ of Sec 15, T 3 s, R 3 w, 424 acres ........ 11 07

71663 J L Daniel—In tide lds, map filed of record in the office of the Recorder of Alameda Co, all of Sec 16, T 3 s, R 3 w, 640 acres .... 15 79

71663 J L Daniel—In tide lds, map filed of record in the office of the Recorder of Alameda Co, se ¼ of Sec 17, T 3 s, R 3 w, 160 acres .. 4 03

71663 J L Daniel—In tide lds, map filed of record in the office of the Recorder of Alameda Co, e ½ of Sec 20 T 3 s, R 3 w, 320 acres .... 8 73

71663 J L Daniel—In tide lds, map filed of record in the office of the Recorder of Alameda Co, all except por of se ¼ of Sec 21, T 3 s, R 3 w, 630 acres ........ 15 79

71663 J L Daniel—In tide lds, map filed of record in the office of the Recorder of Alameda Co, por lying nw of 5 mile limit of Sec 22, T 3 s, R 3 w, 190 acres ........ 5 20

71671 Kate May Dillon—Tract of ld bounded n by ld of H J Gausberger, e by Secs 17 and 20, s by ld of Dobbel, w by ld of H J Gausberger, 112 35-100 acres ........ 31 73

71671 Kate May Dillon—W ½ of Sec 15, and imps ........ 56 26

71672 Kate M Dillon—All of Sec 21, T 3 s, R 1, w (except por of sw ¼, 600 acres .... 72 59

71672 Kate M Dillon—Ne ¼ and por of nw ¼ of Sec 29, T 3 s, R 1 w, 270 acres .... 36 54

71678 Kate M Dillon—Ne ¼ of Sec 17, T 3 s, R 1 w, ne ¼ of se ¼ of Sec 17, 3 s, 1 w, por of sw ¼ of Sec 17, T 3 s, R 1 w, lot 2, and ne ¼ of nw ¼ of Sec 17, T 3 s, R 1 w, 600 acres, and imps ........ 69 05

"E."

71694 S E Edwards—Tract of land bounded n by lds of Rollins and Dias, e by lds of J Morles, s by lds of Goularte and Jarvis, w by lds of Jarvis and Smith, 10 41-100 acres, and imps .. 8 45

"F."

71706 J Fabria—NE por of ne ½ of Sec 6, T 2 s, R 2 w, and imps ........ 19 47

71706 J Fabria—Pers prop ........ 8 75

71767 Lee Fassett—Tract of land bounded ne by O R and D Co, se by County Road 248, sw by ld of Isaac Fassett, nw by ld of De Lancy, 6 68-100 acres ........ 14 61

"G."

71804 Jose Dutra Gonsalves—Tract of ld, bounded n by land of Berry et al, e by Laurel st, s by ld of Pereira, w by ld of Serpa and Furtado, 3 96-100 acres .... 19 31

71804 Jose Dutra Gonsalves—Tract of ld bounded n by lds of Serpa, s by ld of Stanton, e by ld of Pereira, w by Ashland ave, 3 acres 13 44

71871 T Gurschke—Tract of land bounded, n by ld of E L da Cunha, s by ld of Amaral, e by road, w by ld of Mrs Dorn, 3 acres, and imps ... 11 72

"H."

71903 Lillian Hickmat—Tract of ld, bounded n by ld of Julia Cahill, e by ld of Dittman, s by Mattox rd, w by Redwood rd and ld of Madison and Winton, 36 77-100 acres and imps ........ 160 79

71909 M Henry—Tract of ld, bounded n by ld of Cull, e by ld of Cull, s by ld of McKennon, w by ld of Contra Costa Co, 1 10-100 acres 1 61

71914 Peter Harder—Tract of ld, bounded n by Dublin rd, e by ld of Geary and Grindell and San Lorenzo creek, s by San Lorenzo creek, w by ld of J H Flege, 11 79-100 acres, imps and pers prop .. 5 76

71922 Marcus Halverson—In Ward Tract, map filed of record in the office of the Recorder of Alameda Co, lots 9, 10, 11 and w 6 91-100 ft of lot 12, blk 2, and imps ... 6 51

71952 Hayward Commercial Company—Tract of ld, bounded n by Marsh ld, e by lds of Mathieson, Madsen et al, s by ld of Marsicano, w by bay of San Francisco, 535 68-100 acres, imps and pers prop ........ 18 24

71962 John B Hildebrand. In Stanton Tract No. 1, map filed of record in the office of the Recorder of Alameda Co, lot 17, 4 998-1000 acres ........ 4 21

71967 T E Viera—Mortgagee's interest, tract of land bounded n by Second st, e by ld of M J Silva, s by Ward creek, w by ld of M S de Silviera, contg 5 85-100 acres ........ 11 22

71988 Gilbert and Calista G Hart—In Stanton Tract, Plot 30, map filed of record in the office of the Recorder of Alameda Co, por Plot 30, 2 acres and imps ........ 9 85

71981 D J Hall—S ½ of sw ¼ and ne ¼ of sw ¼ of Sec 9, T 2 S, R 2 W, 120 acres, and imps ........ 8 91

71962 Polly S Haile—In Laurel Farm Tract, map filed of record in the office of the Recorder of Alameda Co, lot 15 and por lot 14, 13 374-1000 acres, and imps ........ 67 85

71982 Polly S Haile—Pers prop .... 3 13

"J."

72041 Christen and Annie M Jorgensen—In Laurel Farm Tract, map filed of record in the office of the Recorder of Alameda Co, n por of lot 19, 10 acres, imps and pers prop ........ 2 01

72049 Johnson Bullard Realty Company—Tract of ld bd n by ld of Von Hoosear, e by ld of Ribiero, s by Main st, w by ld of Von Hoosear, 40 42-100 acres, and imps ... 17 64

"K."

72053 Peter J J Kuck—Tract of ld bd n by lds of Pestdorf, e by private road, s by ld of Carlson, w by ld of Mattieson and Madsen, 11 50-100 acres, imps and pers prop .. 5 23

"L."

72100 L A Lambert—Tract of ld bounded north by land of Stanton, e by ld of Whelton, s by ld of Stanton, w by of Stanton, 1 acre ........ 2 88

72113 Joseph Lawrence No.1—In Haywards Park Homestead Union, map filed of record in the office of the Recorder of Alameda Co, lots 5-6-7-8, blk 19, and imps ........ 7 04

72121 Mrs M A Lavin—Tract of ld bd n by San Lorenzo Creek and ld of Kelly, e by county road to San Ramon, s by Dublin road, w by San Lorenzo creek and ld of Kelly, 17 50-100 acres, and imps 21 53

72123 Mrs Lidia F Liese—Tract of ld bd n by ld of Devroroak, e by county road 725, s by ld of Jacobsen, w by ld of Devroroak, 2 acres ........ 5 20

72125 Bernard F Lavin—Tract of ld bd n by Dublin road, e by ld of Rollins, s by ld of Rollins, w by ld of Mrs Lavin, 4 56-100 acres, and imps 5 18

72131 D C McColgan—Mortgagee's interest in Knox Tract, map filed of record in the office of the Recorder of Alameda Co, lot 10 ........ 4 25

72135 Antone Luiz and Enos J Stanton—Tract of ld bd n by ld of J P Silva, e by ld of O J Santos, s by ld of Holy Ghost Assn, w by Laurel st, 1 15-100 acres, and imps ........ 7 65

72155 James Filmore Lott—Tract of ld bd n by ld of Silva, e by ld of Souza, s by Dublin road, w by ld of Howe, 2 acres, and imps ........ 8 32

72155 James Filmore Lott—Pers prop ........ 4 04

"M."

72186 Jno Michelsen—Tract of ld bd n by ld of P Michelsen, e by ld of P Michelsen, s by ld of Winegar, w by Bay of San Francisco, 232 acres and imps ........ 6 52

72185 Jno Michelsen—Pers prop .. 3 70

72202 Mrs F Meek (Estate of)—In San Lorenzo, map filed of record in the office of the Recorder of Alameda Co, por nw ¼ blk 5 ........ 8 73

72224 C H Maloon—Tract of ld bd n by ld of B F Maloon, e by Crow Canon road, s by ld of B Maloon, w by ld of Jensen, 18 59-100 acres, and imps ........ 12 78

72255 H and J Maybury Trust Company (corporation) — Tract of ld bd n by ld of Murdock, e by lds of Bank of Hayward, Martin et al, s by ld of Strobel and Newdick Mortensen, w by ld of Contra Costa Water Company, 646 57-100 acres ..... 3 31

72262 Charles Malon—Tract of ld bd ne by ld of Pererira, se by Ward Creek, sw by ld of R C Archbishop of S F, nw by Walnut st, 11 10-100 acres, and imps ........ 22 53

72262 Charles Maloon—Pers prop. 3 70

"N."

72355 Miss S J Nichols—Tract of ld bd n by lds of C Nicolisen, e by ld of F Garcia, s by Winton road, w by Est of Mrs F Meek, 24 19-100 acres, and imps ........ 53 77

72378 Cornelius Neilson—In Map No. 2, Per Neilson's Tract, map filed of record in the office of the Recorder of Alameda Co, lot 9, 6 864-1000 acres ........ 6 57

72378 Cornelius Neilson—In Map No. 3 Per Neilsen's Tract, map filed of record in the office of the Recorder of Alameda Co, lot 7, 9 936-1000 acres ........ 6 12

72383 California Newton—In Tide Lands, map filed of record in the office of the Recorder of Alameda Co, Sec 32, 2 S, 3 W, lot 5, 20 acres ..... 1 44

"O"

72399 Ethel M Owen—Lots 1 and 2 of nw ¼ and por of ne ¼ of nw ¼ of sec 13, T 2 s, R 2 w, and s ½ of sw ¼ of Sec 12, T 2 s, R 2 w, 166 24-100 acres, and imps ........ 18 26

72399 Ethel M Owen—Tract of ld bounded n by County Road, e by ld of Lewis and Fiolho, s by County Road, w by ld of E Blockwood, 50 acres, and imps ........ 96 28

"P."

72471 Charles E Palmer—In Ashland Orchard Tract, map filed of record in the office of the Recorder of Alameda Co, lot 4, 2 406-1000 acres ........ 24 01

72474 Charles Prowse—In Ashland Tract, map filed of record in the office of the Recorder of Alameda Co, tract of ld bd n by ld of Babtisto, e by Ashland ave, s by ld of M V Fortado w by ld of Sherman et al, 75-100 acres ........ 2 85

72474 Charles Prowse—In Ashland Tract, map filed of record in the office of the Recorder of Alameda Co, tract of ld bd n by ld of Cardozo, e by Ashland ave, s by ld of Mattos, w by lds of Shiman, 75-100 acres ........ 2 85

72521 Pacific Oyster Co—In tide lds, sw ¼ of sw ¼, Sec 15, T 3 s, R 3 w, 40 acres .. ... 97

72521 Pacific Oyster Company—In tide lds, ne ¼ Sec 20, T 3 s, R 3 w, 160 acres ........ 1 90

72521 Pacific Oyster Company—In tide lds, fractional Sec 21, T 3 s, R 3 w, 622 acres ........ 6 11

72521 Pacific Oyster Company—In Tide lds, w ½ of w ½ Sec 22, T 3 s, R 3 w, 106 acres .. 1 43

72521 Pacific Oyster Company—In tide lds, w½ of nw ¼, Sec 28, T 3 s, R 3 w, 80 acres ... 1 43

72521 Pacific Oyster Company—In tide lds, fractional n ½ of s ½ of nw ¼, Sec 28, T 3 s, R 3 w, 30 acres ........ 97

72521 Pacific Oyster Company—In tide lds, ne ¼ of Sec 29, T 3 s, R 3 w, 160 acres, and imps ........ 7 04

72540 Elmer E and D Posten—In San Lorenzo, map filed of record in the office of the Recorder of Alameda Co, tract of ld bd n by Main st, e by ld of Posten, s by ld of Kennedy, w by ld of Morlin, por lot 28 ........ 4 02

72544 Pacific High Explosive Company—In Roberts' Landing Property Tract No 5, map filed of record in the office of the Recorder of Alameda Co, 48 acres, and imps 93 02

"R."

72578 Manuel Silveria Rose—Tract of ld bd n by ld of Veirra, e by ld of Vierra, s by ld of R S Farrelly, w by ld of M S da Rose, 4 50-100 acres, and imps ........ 20 53

72600 Francisco de S Ramos—tct of ld bd n by East st, e by ld of Hans Norr, s by ld of Mrs O'Neill, w by ld of Hans Hansen, 6 50-100 acres, and imps ........ 7 04

72617 Virginia Ade Roscha—In Ward Tract, map 1892, map filed of record in the office of the Recorder of Alameda Co, e ½ of lot 9, blk 4, and imps ........ 1 51

72622 Maria Rodrigues—In Knox Tract, map of 1892, map filed of record in the office of the Recorder of Alameda Co, lots 16 and 17, blk G, and imps ........ 5 40

72622 Maria Rodrigues—Pers prop 1 81

72643 Eugene Riley—nw ¼ sec 9, t 2 s, r 2 w, 160 acres, and imps ........ 8 44

72659 Jerome Rodrigues—Tct of ld bd n by ld of J Rodrigues, e by ld of Strowbridge, s by ld of Russell, w by Main street, 1 50-100 acres, imps and pers prop ........ 1 81

72661 J H Ravekes—Tct of ld bd n by Estudillo av, e by ld of A Meyer and Bellview Park, s by Joaquin av, w by Grand av, 11 30-100 acres, and imps ........ 10 55

72661 J H Ravekes—Pers prop ..... 6 91

"S"

72730 Joe Saito—In Ashland Tract, map filed of record in the office of the Recorder of Alameda Co, tct of ld bd n by ld of J N Noones, e by ld of J F Noones, s by ld of Serpa, w by ld of Shiman, and imps ........ 4 02

72736 Antone Lewis and Enos J Stanton—In Ashland Tract, map filed of record in the office of the Recorder of Alameda Co, tct of ld bd n by ld of J P da Silva, e by ld of Oscar J Santa, s by ld of Holy Ghost Association, w by Laurel av, acres, and imps ........ 7 56

72798 Smith Oyster Company (a corporation) — In Tide Lands, map filed of record in the office of the Recorder of Alameda Co, secs 16-17-20, n ½ sec 29 and sw ¼ sec 15, t 3 s, r 3 w, 2400 acres ........ 2 93

72801 M I de Souza—Tct of ld bd n by lds of Jorgensen, e by lds of R J Cavasso and J A Craven, s by county rd Hayward and Dublin, w by ld of Jorgensen, 15 acres, and imps ........ 4 95

72801 M I da Souza—Pers prop .... 1 60

72828 Andrew Jones—Mortgagee's interest in Bellview Tract, map filed of record in the office of the Recorder of Alameda Co, lot 12, blk 3 .. 2 50

72837 M J Alameda—Mortgagee's interest tct of ld bd n by ld of M Alameda, e by county rd No 248 and lot of Everett, s by lds of Winton and Everett, w by lds of Alameda, contg 1 acre ........ 5 25

72839 Hans Sorenson—Tract of ld bd n by ld of J Harder et al, e by ld of F Mede, s by ld of T S Terrill, w by C P R R, contg 40 13-100 acres, imps and pers prop. 4 68

72852 Catherine E Smith—In Stanton Tract No. 1, map filed of record in the office of the Recorder of Alameda Co, s 1-3 blk 9, 3 18-1000 acres, imps and pers prop ... 1 75

72872 M Sherwood—Tract of ld bounded n by Fagundes, e by ld of De Costa, s by ld of De Costa, w by ld of Wynne, 5 13-100 acres and imps ........ 4 24

72922 M S Bettencourt—Mortgagees interest. In Meek Soto Tract, map filed of record in the office of the Recorder of Alameda Co, lot 14, contg 7 acres ........ 10 46

"T"

72960 Diedrick Tasto—Pce of ld bd n and e by ld of Mary Tormey, s and w by county road; also pce of ld bd n and w by ld of Shuban et al, e by county road, s by ld of Jennings, 41 67-100 acres, imps and pers prop ........ 6 91

72966 A H Teckell—In Bellview Park Tract, map filed of record in the office of the Recorder of Alameda Co, lots 10-11, blk 3 ........ 2 50

72970 Hedweig H Tychen—In San Lorenzo, map filed of record in the office of the Recorder of Alameda Co, tract of ld bd n by ld of J Monat, e by ld of T R Ross, s by ld of Brannin, w by Telegraph road, por blk 5, and imps .... 9 91

72974 Errick H Therkelsen—In map No. 3 por of Neilsen Tract, map filed of record in the office of the Recorder of Alameda Co, lot 200 by 544 6-100 ft M sw por of lot 7 2 50-100 acres; also in map No. 2 of por of Nielsen Tract, map filed of record in the office of the Recorder of Alameda Co, tract of ld bd n by ld of C Neilsen, e by ld of Annie Williams, s by road and ld of Therkelsen, w by ld of Therkelsen, 3 50-100 acres, imps and pers prop ........ 74

"U"

72987 Unknown owners—In tide lands, map filed of record in the office of the Recorder of Alameda Co, lot 1 in Sec 10 T 3 s R 3 w ........ 68

72987 Unknown owners—In tide lands, map filed of record in the office of the Recorder of Alameda Co, lot 2 in Sec 10 T 3 s R 3 w ........ 68

72987 Unknown owners—In tide lands, map filed of record in the office of the Recorder of Alameda Co, lot 3 in Sec 10 T 3 s R 3 w ........ 68

72987 Unknown owners—In tide lands, map filed of record in the office of the Recorder of Alameda Co, lot 4 in Sec 10 T 3 s R 3 w ........ 68

72987 Unknown owners—In tide lands, map filed of record in the office of the Recorder of Alameda Co, lot 5 in Sec 10 T 3 s R 3 w ........ 68

72987 Unknown owners—In tide lands, map filed of record in the office of the Recorder of Alameda Co, lot 6 in Sec 10 T 3 s R 3 w ........ 68

72987 Unknown owners—In tide lands, map filed of record in the office of the Recorder of Alameda Co, por lots 12 and 13 in Sec 10 T 3 s R 3 w ..... 68

72987 Unknown owners—In tide lands, map filed of record in the office of the Recorder of Alameda Co, lot 14 in Sec 10 T 3 s R 3 w ........ 1 08

72987 Unknown owners—In tide lands, map filed of record in the office of the Recorder of Alameda Co, lot 15 in Sec 10 T 3 s R 3 w ........ 1 63

72987 Unknown owners—In tide lands, map filed of record in the office of the Recorder of Alameda Co, lot 16 in Sec 10 T 3 s R 3 w ........ 1 68

72987 Unknown owners—In tide lands, map filed of record in the office of the Recorder of Alameda Co, lot 19 in Sec 10 T 3 s R 3 w ........ 1 68

72987 Unknown owners—In tide lands, map filed of record in the office of the Recorder of Alameda Co, lot 31 in Sec 10 T 3 s R 3 w ........ 1 67

72987 Unknown owners—In tide lands, map filed of record in the office of the Recorder of Alameda Co, lot 32 in Sec 10 T 3 s R 3 w ........ 1 67

72987 Unknown owners—In tide lands, map filed of record in the office of the Recorder of Alameda Co, lot 6 in Sec 11 T 3 s R 3 w ........ 1 67

72987 Unknown owners—In tide lands, map filed of record in the office of the Recorder of Alameda Co, lot 7 in Sec 11 T 3 s R 3 w ........ 1 67

72987 Unknown owners—In tide lands, map filed of record in the office of the Recorder of Alameda Co, lot 8 in Sec 11 T 3 s R 3 w ........ 1 67

72987 Unknown owners—In tide lands, map filed of record in the office of the Recorder of Alameda Co, lot 9 in Sec 11 T 3 s R 3 w ........ 1 67

72987 Unknown owners—In tide lands, map filed of record in the office of the Recorder of Alameda Co lot 10 in Sec 11 T 3 s R 3 w ........ 1 67

72987 Unknown owners—In tide lands, map filed of record in the office of the Recorder of Alameda Co, lot 23 in Sec 11 T 3 s R 3 w ........ 1 67

72987 Unknown owners—In tide lands, map filed of record in the office of the Recorder of Alameda Co, lot 24 in Sec 11 T 3 s R 3 w ........ 1 67

72987 Unknown owners—In tide lands, map filed of record in the office of the Recorder of Alameda Co, lot 28 in Sec 11 T 3 s R 3 w ........ 1 67

"V"

73017 Manuel A Vierra—In Knox Tract, map filed of record in the office of the Recorder of Alameda Co, entire blk J and imps ........ 36 72

"W"

73072 Mrs Grace Webb—In Hayward Park Union, map filed of record in the office of the Recorder of Alameda Co, lot 8, blk 9 ........ 3 60

73077 Peter J Williams—In map of Neilsen Tract No. 2, map filed of record in the office of the Recorder of Alameda Co, lot 10 5 770-1000 acres, and in map of Neilsen Tract No. 3, map filed of record in the office of the Recorder of Alameda Co, lot 6 10 35-1000 acres and imps ........ 20 60

73080 Henry Coffey—Mortgagees interest. Tract of ld bd n by Dublin rd, e by lds of Est of Caton, s by ld of Wood and San Lorenzo Creek, w by ld of Slaughter 22 98

73084 Annie M Whelton—In Stanton Tract No 1, plots 2-5-16-19-21-23-24, por of 5-9-10-22-26-36-20, 82 847-1000 acres 28 56

73086 Annie F Williams—In Neilsen Tract No 3, map filed of record in the office of the Recorder of Alameda Co, tct of ld bd n by ld of C Nielsen, e by ld of Henry Smyth, s by Grand av, w by ld of estate of E N Therkelsen, por lot 7, 3 371-1000 acres ........ 5 18

IN MURRAY TOWNSHIP.

"A"

73504 J K Warner—Mortgagee's interest, in w ½ of ne ¼ and e ¼ of ne ¼, frac sec 17, t 3 s, r 3 e, contg 146 96-100 acres ........ 7 51

73518 Hans Anderson—e ½ of se ¼ of nw ¼, sec 7, t 3 s, r 3 e, 20 acres, and imps .... 18 40

73518 Hans Anderson—Pers prop. 3 02

"B"

73537 F F Baldwin—ne ¼ of nw ¼ and nw ¼ of ne ¼ sec 20, t 5 s, r 4 e, 80 acres .... 5 28

73540 Daniel Bagley—sw ¼ of sec 8, t 5 s, r 3 e, 160 acres 7 51

73555 E Barnes—se ¼ of ne ¼, frac sec 23, t 2 s, r 2 e, 10 16-100 acres ........ 4 09

73559 Henry Busing—nw ¼ of sec 2, t 2 s, r 3 e, 162 29-100 acres, and imps ........ 11 25

73564 Joe F Black Jr—e ½ of w ½ of sec 24, t 4 s, r 3 e, 160 acres, and imps ........ 4 70

73567 E C Bruce—ne ¼ of sec 18, t 4 s, r 4 e, 160 acres .... 6 47

73572 C D Beverson—se ¼ sec 8, t 5 s, r 3 e, 160 acres ..... 2 85

"C."

73594 Margaret Callaghan — In Smith and Grant Tract, map filed of record in the office of the Recorder of Alameda Co, sec 16, t 3 s, r 2 e, lots 15 to 30 inc, 37 acres, and imps ........ 13 59

73618 John Collins—nw ¼ sec 30, t 2 s, r 3 e, 160 acres, and imps ........ 11 25

73643 Joseph C Calhoun—sw ¼ of sec 36, t 3 s, r 2 e, 160 acres, and imps ........ 8 91

73655 L McClure—Mortgagee's interest, sw ¼ sec 25, t 4 s, r 3 e, contg 160 acres ........ 7 51

"D"

73664 James M Davis—In Rancho El Valle de San Jose, map filed of record in the office of the Recorder of Alameda Co, tct of ld bd n by county rd, e by lds of J F Peters and J M Davis, s by lds of L Morini and Andrew Peterson, w by ld of Katie Ralph, being por of plot 25, 38 37-100 acres, and imps; also in Rancho El Valle de San Jose, map filed of record in the office of the Recorder of Alameda Co, tct of ld bd n and e by ld of Wagoner, s by ld of Morini and w by ld of Davis, 25 acres ........ 72 10

73668 John Dean — Possessory claim, nw ¼ sec 14, t 3 s, r 4 e, 160 acres ........ 8 86

73669 Ellen Desmond (estate of)—nw ¼ sec 22, t 2 s, r 3 e, 160 acres, and imps ........ 15 58

"F"

73712 Chris Flannagan—A triangular pce of ld bd n and se by ld of C A Workman, sw by county rd leading fm Dublin, and imps .... 7 60

"G"

73736 E and A Ginochio—ne ¼ sec 28, t 3 s, r 3 e, 160 acres, and imps ........ 13 51

"J"

73813 John Lewis — Mortgagee's interest, por se ¼ sec 34, t 3 s, r 2 e, lots 3 and 4, contg 4 acres ........ 4 09

"K"

73829 D S Chester—Mortgagee's interest, s ½ of nw ¼ and lot 18 in s ½ of ne ¼ sec 8, t 3 s, r 4 e, contg 98 acres ........ 7 51

73833 F Kins—In Rancho El Valle de San Jose, map filed of record in the office of the Recorder of Alameda Co, tct of ld bd n by College av, e by ld of Mary Ann Burke, s by ld of R Burke, w by ld of A Amador, being por of plot 18, 1 acre 4 09

"L"

73851 J B Leclere—nw ¼ sec 8, t 5 s, r 3 e 160 acres ........ 8 51

73864 Lorraine Mining Company—all ld in Alameda county of sec 32, t 3 s, r 4 e (excepting nw ¼ of nw ¼), 320 acres, and imps ........ 24 54

73869 H G Lee—Mortgagee's interest, in Rancho El Valle de San Jose, map filed of record in the office of the Recorder of Alameda Co, tct of ld bd n by county rd No 1530, e by ld of Demartin, s by ld of Beck and w by ld of Hughes, contg 5 acres ........ 29 14

"M"

73911 Joseph Mears—e ½ of ne ¼ sec 28, t 4 s, r 3 e, 80 acres ........ 4 51

73913 John Mohr—In Rancho El Valle de San Jose, map filed of record in the office of the Recorder of Alameda Co, tract of ld bd n by ld of O'Rourke, e by ld of Auguirrebiher, s by ld of John Luders, w by ld of Hageman and H Deijens, 55 acres and imps ........ 23 87

7391 A G Montgomery—In Rancho Las Positas, map filed of record in the office of the Recorder of Alameda Co, tract of ld bd n by ld of D Haege, e by ld of R Lewin, s by ld of D McNally, w by lds of Jas P Merritt, A G Montgomery and E Montgomery, 15 acres; also tract of ld bd n by ld of E Montgomery, e by ld of A G Montgomery, s by ld of J P Merritt, w by ld of Fireman's Fund Ins Co, 9 50-100 acres, imps and pers prop .. 8 80

73926 H S Bridge—Mortgagees interest. In Rancho Las Positas, map filed of record in the office of the Recorder of Alameda Co, plot "J"; also in Rancho Las Positas, map filed of record in the office of the Recorder of Alameda Co, tract of ld bd n by county road and lds of Johnson and Miller and Hartman, e by ld of Gallagher, s by C P RR Co, w by ld of George May, contg 733 acres ........ 119 63

"N"

73945 M Nunan—se ¼ Sec 8 T 2 s R 3 e 160 acres, and imps .. 17 52

"O"

73971 F E Clarke—Mortgagees interest, E ½ of sw ¼ and lots 6 and 7 Sec 6 T 4 s R 3 e, contg 177 48-100 acres .. 14 82

73953 Pacific Mutual Life Insurance Company, a corporation—Fractional nw ¼ Sec 16 T 2 s R 2 e, 130 acres and imps ........ 74 48

73983 Pacific Mutual Life Insurance Company, a corporation—Fractional por w ½ of ne ¼ Sec 16 T 2 s R 2 e, 33 75-100 acres ........ 10 05

73983 Pacific Mutual Life Insurance Company, a corporation—E½ nd s ½ of sw ¼ of sw ¼ Sec 16 T 2 s R 2 e 101 acres ........ 48 23

73997 W P Peterson—Nw ¼ Sec 5 T 2 s R 4 e, 160 acres and imps ........ 26 88

73998 Mrs Elizabeth Perley—S ¼ lot 6 lot 9 and s ½ lot 10, 1 60-100 acres ........ 7 66

"R"

74012 J E Reyes—E ½ of se ¼ Sec 6 T 4 s R 2 e 80 acres ........ 6 47

74027 Michael Paston—Mortgagees interest. In Rancho El Valle de San Jose, map filed in the office of the Recorder of Alameda Co, tract of ld bd n by ld of H J Knowles, e by ld of H B Wagoner, s by ld of J M Davis, w by ld of F W Wakefield, contg 20 acres ........ 24 37

74032 C M Reed—S por of sw ¼ Sec 19 T 3 s R 3 e, 100 acres 48 30

"S"

74060 Paul and Otto Schultz—

¼ Sec 4 T 3 s R 3 e, 160 acres imps and pers prop... 10 58

7407 San Francisco and San Joaquin Coal Company—se ¼ Sec 22 T 3 s R 3 e 160 acres .... 8 66

74067 San Francisco and San Joaquin Coal Company—Entire Sec 25 T 3 s R 3 e, 640 acres 31 52

74067 San Francisco and San Joaquin Coal Company—Entire Sec 26 T 3 s R 3 e, 640 acres and imps ....437 22

74067 San Francisco and San Joaquin Coal Company—Pers prop ....378 50

74067 San Francisco and San Joaquin Coal Company—Entire Sec 30 T 3 s R 4 e, 631 acres 31 53

74067 San Francisco and San Joaquin Coal Compnay—nw ¼ of nw ¼ Sec 32 T 3 s R 4 e 40 acres .... 2 89

74067 San Francisco and San Joaquin Coal Company—w ½ and frac'l w por of e ½ Sec 29 T 3 s R 4 e, 350 acres.... 19 60

74067 San Francisco and San Joaquin Coal Company—n ½ of fractional ne ¼ and n ½ of lots 1 and 2 of nw ¼ Sec 31 T 3 s R 4 e, 156 79-100 acres 10 9[illegible]

"T"

74095 John Treadwell—ne ¼ Sec 27 T 3 s R 3 e, 160 acres ... 4 24

74105 George K Taylor—Tract of ld bd n by ld of A L Davis, e by ld of Aurrecoechea, s by ld of M Winfield, w by ld of John Emart, 30 acres imps and pers prop.... 5 51

74113 Ella Taylor—Tract of ld bd ne by county road, se by ld of E Calkins, s by ld of Greenbaum, w by ld of J Sallon, 1 50-100 acres and imps .... 5 40

74113 Ella Taylor—Pers prop .... 2 88

"W"

74126 Wetmore Bowen Company—In Rancho El Valle de San Jose, map filed of record in the office of the Recorder of Alameda Co, tract of ld bd n by ld of Wetmore Bowen Company, e by ld of Wetmore Bowen Company, s by ld of Patterson, w by ld of Wetmore Bowen Co and J H Hansen, being por plot 22, 42 50-100 acres and imps .... 53 00

74152 John H Wise—se ¼ of nw ¼ Sec 20 T 5 s R 4 e, 40 acres .... 3 51

74154 George H Winegar—s ½ of sw ¼ Sec 4 T 5 s R 4 e, 80 acres and imps.... 1 90

IN OAKLAND TOWNSHIP.
IN VERNON TRACT

74520 P H Van Wyke—In Vernon Tract, map filed of record in the office of the Recorder of Alameda Co, fractional lot 24, blk C .... 2 84

74524 F W Pratt—In Vernon Tract, map filed of record in the office of the Recorder of Alameda Co, lots 12 to 18 inc, blk D .... 2 58

74529 E L Brock—In Vernon Tract, map filed of record in the office of the Recorder of Alameda Co, lot 3, blk V. 21 25

74531 Dell C Woodward—Mortgagee's interest in Vernon Tract, map filed of record in the office of the Recorder of Alameda Co, lots 19 to 22, inc, and e ½ of lot 18, blk V .... 58 59

IN BROADWAY VILLA TRACT.

74554 Helen Knudsen—In Broadway Villa Tract, map filed of record in the office of the Recorder of Alameda Co lot 36 .... 3 62

IN BROADWAY TERRACE.

74560 A H Brown—Mortgagee's interest in Broadway Terrace, map filed of record in the office of the Recorder of Alameda Co, lot 13, blk A.. 4 65

74563 Otto Sibbie—In Broadway Terrace, map filed of record in the office of the Recorder of Alameda Co, lots 15 to 19, inc, blk A .... 12 95

[illegible] F W Morse—In Broadway Terrace, map filed of record in the office of the Recorder of Alameda Co, lots 12-13, blk D .... 3 31

74593 C E Peterson—In Broadway Terrace, map filed of record in the office of the Recorder of Alameda Co, lots 46-47, blk D .... 6 73

74597 W A Knowles—In Broadway Terrace, map filed of record in the office of the Recorder of Alameda Co, lots 10 and 11, blk E.... 7 77

[illegible] H S McKeen—In Broadway Terrace, map filed of record in the office of the Recorder of Alameda Co, lot 21, blk F .... 3 62

74615 Bessie G Cassell—In Broadway Terrace, map filed of record in the office of the Recorder of Alameda Co, lot 35, blk G .... 4 65

IN BROOKSIDE PARK.

74659 Jerome C Ford—In Brookside Park, map filed of record in the office of the Recorder of Alameda Co, lots 7 to 18, blk 2, and imps ...135 54

74659 Jerome C Ford—In Brookside Park, map filed of record in the office of the Recorder of Alameda Co, a 2 ft strip of ld on w side of w ½ of blk 4 .... 97

74674 J H T Watkinson—Mortgagee's interest in Plot 33, map filed of record in the office of the Recorder of Alameda Co, tract of ld bd n by Ocean View ave, e by Rock Ridge and ld of Elizabeth Read, s by Vernon Park and ld of Elizabeth Read, w by ld of Olive Hamilton .... 21 06

74677 Charles I Wright—In Plot 33, map filed of record in the office of the Recorder of Alameda Co, pce of ld beg at a pt on the center line of Ocean View ave, where same is intersected by ne boundary of Vincente Peralta Reserve th se 7 12 chs, ne 3.26 chs, nw 7 08 chs, sw 1.06 chs, nw 97 chs, nw 1.44 chs to beg 2 acres.... 8 91

74679 J H T Watkinson—Mortgagee's interest in Plot 33, map filed of record in the office of the Recorder of Alameda Co, tract of ld bd n by ld of Berkeley Rock Company, e by Broadway, s by Broadway, w by Vernon Park .... 9 85

74682 Mary F Wright—In Plot 33, map filed of record in the office of the Recorder of Alameda Co, tract of ld bd n by ld of Berkeley Rock Company and Broadway, e by ld of R S Ballard, s by ld of Contra Costa Water Co and Ocean View Park, w by ld of Contra Costa Water Company and Broadway .... 11 72

IN REVISED MAP OF ROSE LAWN PARK.

74703 R M Fitzgerald—In Revised Map of Rose Lawn Park, map filed of record in the office of the Recorder of Alameda Co, pce of ld beg at ne cor of Pagoda ave and e boundary line of the City of Oakland, th n 2 ft, more or less, by 390 ft, more or less, e .... 3 62

74711 G Mounteot—Mortgagee's interest in Revised Map of Rose Lawn Park, map filed of record in the office of the Recorder of Alameda Co, lots 57-58 .... 12 95

74712 R M Fitzgerald—In Revised Map of Rose Lawn Park, map filed of record in the office of the Recorder of Alameda Co, w 13 06-12 ft of lot 56 .... 1 54

74712 R M Fitzgerald—In Revised Map of Rose Lawn Park, map filed of record in the office of the Recorder of Alameda Co, lot 10 .... 5 69

IN HOTEL CLAREMONT TRACT.

74737 J E Bourke—In Hotel Claremont Tract, map filed of record in the office of the Recorder of Alameda Co, fractional lot 8, blk 4.... 1 54

74789 Claremont Land Company—Mortgagee's interest in Hotel Claremont Tract, map filed of record in the office of the Recorder of Alameda Co, lot 6, blk 4.... 8 80

IN TUOHY'S SECOND ADDITION.

V A Humphrey—In Tuohy's Second Addition, map filed of record in the office of the Recorder of Alameda Co, lot 1, blk D .... 4 75

74808 Henry A Sully—In Tuohy's Second Addition, map filed of record in the office of the Recorder of Alameda Co, pce of ld beg at a pt on the w line of Arch st 654 ft n fm Eunice st, th n 79 04-100 ft, th sw 125 ft, th 25 ft, th sw 167 16-100 ft, th e line of Spruce st, th s 53 26-100 ft, th ne 275 46-100 ft to beg, por lots 13-14-15, blk F, and imps .... 5 18

74818 A I Goodfriend—In Tuohy's Second Addition, map filed of record in the office of the Recorder of Alameda Co, lot 22, blk F .... 1 91

IN TUOHY'S ADDITION.

74896 R G Meyer—In Tuohy's Addition, map filed of record in the office of the Recorder of Alameda Co, pce of ld beg at ne cor of Eunice and Pine sts, th n 72 ft by 134 6-12 ft e por blk 4.... 3 31

74897 R G and H Meyer—In Tuohy's Addition, map filed of record in the office of the Recorder of Alameda Co, pce of ld beg at a pt on the e l of Pine st, 72 ft n fm Eunice st, th n 80 ft by 134 6-12 ft e, por blk 4, and imps .... 7 04

74902 Achilliese Baccilliese—Mortgagee's Interest, in Tuohy's Addition, map filed of record in the office of the Recorder of Alameda Co, pce of ld beg at a pt on the e l of Pine st, 427 ft, n fm Durant st, th e 134 64-100 ft, n 157 ft, w 140 ft, s 105 ft to beg, por blk 5. 3 77

74904 C M Reed—In Tuohy's Addition, map filed of record in the office of the Recorder of Alameda Co, pce of ld beg at a pt on the w l of Spruce st, 392 23-100 ft n from Eunice st, th w 134 6-12 ft, n 192 ft, e 110 ft, s 215 65-100 ft to beg, por blk 5 .... 21 73

IN PERALTA PARK—SUBDIVISION OF LOTS 19, 20, 21, 31

74922 Cahill and Hall Elevator Company, In Peralta Park, sub of lots 19, 20, 21, 31, map filed of record in the office of the Recorder of Alameda Co, lot 7.... 8 69

74933 E Mills et al—In Peralta Park, sub of lots 19, 20, 21, 31, map filed of record in the office of the Recorder of Alameda Co, lot 29.... 2 63

74939 Charles Grass—In Peralta Park, sub of lots 19, 20, 21, 31, map filed of record in the office of the Recorder of Alameda Co, lot 56 .... 2 63

74942 H B Porter—In Peralta Park, sub of lots 19, 20, 21, 31, map filed of record in the office of the Recorder of Alameda Co, lots 63 and 64 .... 2 37

74948 Hazel K Spencer—In Peralta Park, sub of lots 19, 20, 21, 31, map filed of record in the office of the Recorder of Alameda Co, lots 85, 86, 87, 88, imps and pers prop .... 3 01

74950 Mary T Gardner—In Peralta Park, sub of lots 19, 20, 21, 31, map filed of record in the office of the Recorder of Alameda Co, lots 114, 115, 116.... 6 87

74967 Cheney and Berry—In Peralta Park, sub of lots 19, 20, 21, 31, map filed of record in the office of the Recorder of Alameda Co, lots 172 and 173 .... 4 75

74968 F J Johnson—In Peralta Park, sub of lots 19, 20, 21, 31, map filed of record in the office of the Recorder of Alameda Co, lot 176 .... 2 63

74969 E Ritter—In Peralta Park, sub of lots 19, 20, 21, 31, map filed of record in the office of the Recorder of Alameda Co, lots 185 and 186.... 3 69

IN DOMINGO PERALTA HOMESTEAD.

74977 E L Fitzgerald—In Domingo Peralta Homestead, map filed of record in the office of the Recorder of Alameda Co, that por lying n of town l of Berkeley and e of ld of Judson and Shepard, lot 8 and imps .... 17 48

IN CHRISTIANIA TRACT.

74992 L G Young—Mortgagee's Interest in Christiania Tract, map filed of record in the office of the Recorder of Alameda Co, lots 18 to 24 inc and lots 37 and 38, blk E .... 10 65

74996 A P Lindberg—Mortgagee's interest in Christiania Tract, map filed of record in the office of the Recorder of Alameda Co, lots 33, 34, 35 blk E.... 11 12

75023 W F Lewis—In Christiania Tract, map filed of record in the office of the Recorder of Alameda Co, lot 45, blk F.... 1 57

75025 E R Taft—In Christiania Tract, map filed of record in the office of the Recorder of Alameda Co, lot 46, blk F.... 1 57

75036 L G Young—Mortgagee's Interest, In Christiania tract, map filed of record in the office of the Recorder of Alameda Co, lots 61 and 62, blk F .... 2 63

75039 A F Merriman—In Christiania Tract, map filed of record in the office of the Recorder of Alameda Co, lots 71 and n ½ 72, blk F.. 1 57

75055 Coast Manufacturing and Supply Company—Tract of land bounded n by Judson Dynamite and Powder Co, e and s by ld of Pacific Improvement Company and H W Carpenter, w by right of way of Northern Railway Company, contg about 18 165-1000 acres, and imps.. 52 84

IN TIDE LAND.

75074 John Hastings—In tide land, map filed of record in the office of the Recorder of Alameda Co, por of Berkeley town line, sec 5, t 1 s, r 4 w, of lot 2, 3 acres .... 8 99

IN MAP OF UNIVERSITY HEIGHTS.

75075 Louis Titus—In map of University Heights, map filed of record in the office of the Recorder of Alameda Co, lot 11.... 2 58

75075 Louis Titus—In map of University Heights, map filed of record in the office of the Recorder of Alameda Co, lot 20 .... 6 73

75081 Berkeley Development Co.—Mortgagee's Interest, in map of University Heights, map filed of record in the office of the Recorder of Alameda Co, s 2 acres of lot 20 .... 12 05

75086 Louis Titus—Mortgagee's interest in map of University Heights, map filed of record in the office of the Recorder of Alameda Co, lot 17 .... 2 58

75100 Louis Titus—In map of University Heights, map filed of record in the office of the Recorder of Alameda Co, lots 68 and 69 .... 4 65

75100 Louis Titus—In map of University Heights, map filed of record in the office of the Recorder of Alameda Co, lots 81 and 82 .... 4 65

75100 Louis Titus—In map of University Heights, map filed of record in the office of the Recorder of Alameda Co, lot 83 .... 2 58

75107 Berkeley Development Company — Mortgagee's interest in map of University Heights, map filed of record in the office of the Recorder of Alameda Co. lot 87 .... 2 58

75126 Margaret Thompson — In map of Woodlawn Park, map filed of record in the office of the Recorder of Alameda Co, lot 54 .... 4 65

75163 D C Woodward—In map of Woodlawn Park, map filed of record in the office of the Recorder of Alameda Co, lot 41 .... 7 77

75163 D C Woodward—In map of Woodlawn Park, map filed of record in the office of the Recorder of Alameda Co, lot 42 .... 7 77

75163 D C Woodward—In map of Woodlawn Park, map filed of record in the office of the Recorder of Alameda Co, lot 9, 73, 74 .... 22 28

75164 Ellen Mullin—In map of Woodlawn Park, map filed of record in the office of the Recorder of Alameda Co, lot 49 .... 4 65

IN DELL C WOODWARDS SUBDIVISION OF PAGODA HILL.

75198 Ida L Reveal—In Dell C Woodwards sub of Pagoda Hill, map filed of record in the office of the Recorder of Alameda Co, lots 16, 17.. 4 24

75199 F H Clark and J Tyrrel (trustees)—In Dell C Woodward's sub of Pagoda Hill, map filed of record in the office of the Recorder of Alameda Co, lots 8, 9, 14 and 15 .... 8 50

IN ROCK RIDGE (RE-SUB OF LOTS 1, 2, 3, 4).

75206 Realty Syndicate—In Rock Ridge (re-sub of lots 1, 2, 3, 4), map filed of record in the office of the Recorder of Alameda Co, por lot 7.. 4 65

IN MAP OF KEY ROUTE TERRACE NO 2.

75324 R Whitehead—In map of Key Route Terrace No 2, map filed of record in the office of the Recorder of Alameda Co, lot 39, blk 5.. 2 58

75367 Mary A Penniman—In map of Key Route Terrace No 2, map filed of record in the office of the Recorder of Alameda Co, lot 42, blk 5.. 6 73

IN PLEASANTON TOWNSHIP.

"A."

75509 A Monighetti—Mortgagee's interest, n ½ of se ¼ and n ½ of sw ¼ of Sec 8, T 5 s, R 2 e, also s ½ of se ¼ of Sec 8, T 5 s, R 2 e, also s ½ of sw ¼, Sec 8, T 5 s, R 2 e, also w ½ of sw ¼ of nw ¼ of Sec 16, T 5 s, R 2 e .... 37 00

75516 J V Antonio—In Rancho El Valle de San Jose, por plot 45 and por plot 57 of blk and Rose Tract, tract of ld bounded n by Pleasanton Hop Co, e by J J Ferrira, s by ld of Spring Valley Water Works, w by ld of W Harris, 1 76-100 acres and imps .... 8 51

75518 H H Crane—Mortgagee's interest, sw ¼ of fractional, Sec 6, T 5 s, R 2 e and se ¼ of Sec 6, T 5 s, R 2 e 20 53

75531 Isador K Asher—In Batchelder Rancho, map filed of record in the office of the Recorder of Alameda Co, tract 1, 11 55-100 acres, and imps .... 4 55

75531 Isador K Asher—Pers prop .... 1 61

"C."

75558 C L Bauschildt—Mortgagee's interest, s ½ of sw ¼ of sec 34, 2 s, 1 w .... 1 51

75587 Alfred Chaix—In Rancho El Valle de San Jose, map filed of record in the office of the Recorder of Alameda Co, por plot 7, tract of ld bd n by county rd to Livermore, e by ld of Wellbye, s by Koopman, w by Koopman, 20 30-100 acres, imps and, pers prop .... 5 81

"D."

75610 B F Deal—In Sunol, tract of ld bounded n by private rd, e by county rd, s by W Day, w by Day and O Von Raven, and imps .... 14 52

75616 J S Dungan—In Sunol Walter Block entire, 4 27-100 acres .... 5 51

"H."

75702 Hinz Estate Company A C—In Rancho El Valle de San Jose, por plot 39, map filed of record in the office of the Recorder of Alameda Co, tract of ld, bounded n by G School, e by G School, s by L D Dickson, w by G School, 38 26-100 acres .... 2 52

"J."

75724 Jens Jacobson—E ½ of Sec 12, T 3 s, R 1 e, 320 acres, imps and pers prop .... 2 78

"Mc."

75808 Wilson McCuen—Tract of ld, bounded n by Michael Welsh, e by Michael Welsh, s by S V W W, w by S V W W .... 2 50

"N."

75811 Carmine Nolar—Sw ¼ of Sec 12, T 5 s, R 2 e, 160 acres, and imps .... 12 31

"O."

75811 A M Oxsen—In Rancho El Valle de San Jose, por Rose estate establishing por lot 15 and plot 14, map filed of record in the office of the Recorder of Alameda Co, tract of ld bd n by county road, e by ld W A and H W Koopman, s by ld M J Silva, w by ld A M Oxsen, 18 92-100 acres, and imps .... 7 51

75816 Annie M Oxsen—In Rancho El Valle de San Jose, por plot 1, map filed of record in the office of the Recorder of Alameda Co, e ½ of lot 15, 15 acres .... 8 51

"R."

75844 F S Rowley—Por of ne ¼ of ne ¼ sec 14, Tp 3 s, R 1 w, 10 acres .... 2 51

75868 C M Reed—In Batchelder Rancho Tract, map filed of record in the office of the Recorder of Alameda Co, por of nw ¼ sec 8, Tp 4 s, R 1 e, 11 16-100 acres, and imps .... 16 52

75868 C M Reed—In Rancho El Valle de San Jose, por of plot 62, sub of Bernal map, map filed of record in the office of the Recorder of Alameda Co, nw ¼ of lot F, 5 acres .... 2 51

"S."

75900 H H Seawell—In Batchelder Rancho Tract, map filed of record in the office of the Recorder of Alameda Co, lot 24, por of nw ¼ sec 8, Tp 4 s, R 1 e, 11 27-100 acres and imps .... 20 53

75924 C Simonsen—All interest in 7 1-20 acres, tract of ld beg at se cor of se ¼ sec 4, Tp 3 s, R 1 w, th w 20 rods, n 22 10-33 rods, s 53½ rods to beg, 7 5-100 acres, imps and per prop .... 2 04

75925 C Bralyi—Mortgagee's interest, all interest in 7 1-20 acres of tract of ld beg at se cor of se ¼ sec 4, T 3 s, R 1 w, th w 20 rods, n 22 10-33 rods, s 53½ rods to beg .... 5 64

"T."

75937 Tolliver Aerial Navigation Company—Tract of ld bd n, e, s and w by ld of Frick, 200 by 500 ft e, 2 29-100 acres, and imps .... 5 31

75937 Tolliver Aerial Navigation Company—Pers prop .... 43 22

75942 Frank Trevots—In Rancho El Valle de San Jose, por plot 4, map filed of record in the office of the Recorder of Alameda Co, tract of ld bd n by W A Koopman, e by Ruby Hill Vin Co, s by county road, w by M L Royburn, 29 80-100 acres imps and pers prop .... 4 77

"V."

75946 Charles C Volberg and F H Clark—In Batchelder Rancho, map filed of record in the office of the Recorder of Alameda Co, tract of ld bd n by Batchelder, e by Sunol Land and Imp Co, s by —, w by Batchelder ave, 5 11-100 acres and imps.... 6 51

"W."

75956 Herman Whitlock—w ½ of ne ¼ of Sec 22 T 5 s R 2 e, 80 acres .... 4 80

75956 Herman Whitlock—s ½ of nw ¼ of Sec 22 T 5 s R 2 e, 80 acres .... 4 80

75956 Herman Whitlock—n ½ of nw ¼ of Sec 22 T 5 s R 2 e, 80 acres .... 3 72

IN WASHINGTON TOWNSHIP.

"A"

76544 Catherine G Foster—Mortgagee's interest tract of ld bd n by ld of C J Bond and county road, e by ld of C J Bond and Jas Walsh, s by ld of Jas Walsh and county road, w by county road Irvington to Niles, contg 14 acres .... 48 80

76579 Manuel D Arunge—In Mary E Mortimers Addn to Niles, map filed of record in the office of the Recorder of Alameda Co, lots 14 to 16, blk B .... 5 87

"B"

76626 Margaret Burke—In Centerville, map filed of record in the office of the Recorder of Alameda Co, tract of ld bd n by ld of Geo M Smith, e by ld of Henry Crosby and Geo M Smith, s by county road to Niles, w by county road to Irvington and imps 53 10

76658 W N Berry—In Decoto, map filed of record in the office of the Recorder of Alameda Co, lots 1 and 2 blk 82.... 3 72

76674 Mrs H Block—Fractional s ½ of Sec 13, T 4 s, R 3 w, and fractional s ½ of sec 18, T 4 s, R 3 w, 300 acres, 25 10

76674 Mrs H Block—Fractional n ½ of Sec 13, T 4 s, R 3 w, 440 acres .... 35 91

76677 Robert Bonner—SE ¼ of nw ¼ of Sec 11, T 4 s, R 1 w, 40 acres.... 4 51

76753 Grace M Brown—In Decoto, map filed of record in the office of the Recorder of Alameda Co, lots 6 to 11, blk 98, and imps .... 30 56

"C."

76761 Michael Connors—In Newark, map filed of record in the office of the Recorder of Alameda Co, lots 14 and 15, blk 6, and imps .... 7 27

76842 C Castro—S ½ of nw ¼ and ne ¼ of nw ¼, and nw ¼ of ne ¼ of Sec 22, T 5 s, R 1 e, 165 acres .... 26 47

76862 William Catterline and Edward A Ellsworth—In Niles, map filed of record in the office of the Recorder of Alameda Co, lots 13 to 18, blk 48 .... 11 24

76880 W J Champion—Tract of land bounded n by ld of Chas Nichols, e by ld of W J Champion, s by County road, Niles to Centerville, w by ld of Chas Evans, 77 53-100 acres, and imps .... 12 65

76901 First National Bank of San Jose—Mortgagee's interest in Irvington, map filed of record in the office of the Recorder of Alameda Co, tract of land bounded n by Main st, e by ld of W S Jackson, s by Mission st, w by ld of H Trowell .... 16 60

76915 M F Costa—All of ne ¼ of Sec 9, T 4 s, R 1 w, 160 acres 17 53

76918 M F Costa—Por se ¼ of Sec 4, T 4 s, R 1 w, 100 33-100 acres .... 5 51

"D."

76956 Nelson M Decker—Tract of land bounded n by ld of M J Champion, e by ld of W F Good, s by ld of J T Fonte, w by Central Pacific Railroad, 11 18-100 acres .... 9 85

76962 Judge Durham—Tract of land bounded n by ld of Durham, e by Osgood ave, s by ld of A Rosa, w by Central Pacific Railroad, 7 66-100 acres .... 20 89

76971 F S Dorant—Land 30 ft by 114 ft at Draw Bridge station, on line of S P Coast R R, formerly part of land belonging to Dunbarton Land and Imp Co, and imps .... 8 72

77021 George L Donovan—Tract of land bounded ne by County road, Niles to Mission, se by ld of Mary Donovan, sw by ld of Mary Donovan, nw by ld of H J Tilden, and imps.. 14 46

"E."

77061 F J Enos—Tract of land bounded n by ld of Welgman, e by ld of M S Cardoza, s by "V" st, w by ld of Alex Simas, 48 acres, and imps... 4 80

"F."

77081 Maria C Flaiho—In Newark, map filed of record in the office of the Recorder of Alameda Co, lot 10, blk 177.. 2 76

77146 Joseph T Fonte—Tract of ld bd n by ld of N M Decker, e by ld of W F Good, s by ld of K Burke, w by ld of K Burke, 11 13-100 acres, and imps .... 12 65

77255 Ellis Groat—Tract of ld bd n by Main, e by ld of J A Walker and D A Robinson, s by Mission st, w by ld of H D Ford, and imps.... 3 78

77262 Thomas Graham—In Newark, map filed of record in the office of the Recorder of Alameda Co, por blk 185 and imps .... 6 15

"H."

77277 C H Hatch—Tract of ld bd n by ld of M S Dutra, e by ld of Vargas and J F Fontes, s by ld of A F Nunes, w by ld of J Fields, 20 acres, and imps .... 11 72

77317 Joseph Herrscher—In Centerville, map filed of record in the office of the Recorder of Alameda Co, tract of ld bd n by county road to Irvington, e by ld of H C Gregory, s by ld of A Lucio, w by Bane ave, and imps... 39 14

"I."

77373 E Ingraham—In Newark (East), map filed of record in the office of the Recorder of Alameda Co, lots 15 to 23, blk E-27, and imps... 11 78

"J."

77395 C A Jones—In Tide Lands Survey 307, se ¼ of nw ¼ of Sec 22, T 6 S, R 1 W, 40 acres .... 4 80

"L."

77451 Antone D Lewis, tract of ld bd n by County Road Mission to San Jose, e by County Road Niles to Irvington, s by ld of M Francis, w by ld of A L de Silva, 175 acres imps and pers prop .... 7 34

77519 Jeremiah Lynch, in Niles, map filed in the office of the recorder of Alameda county, lots 5 and 6, blk 58 and imps .... 8 02

"M."

77557 John Murphy, tract of ld bd n by ld of Geo Murphy, e by Central Pacific Railroad, s by ld of Sindair E Cove and C N Felton, w by ld of M Pires, 111 86-100 acres and imps.... 90 66

77576 James R Marshall—In Newark, map filed of record in the office of the Recorder of Alameda Co, lot 1, blk 177.. 2 76

77637 E J Madigan, Mrs L Sullivan, Mrs M McDermott—Tract of ld bd ne by ld of Cath Welch, se by ld of G W Bowman, w by County Road Alvaredo to Jarvis Landing, 75-100 acres .... 1 58

77675 A Mederios—In Gregory Tract, map filed of record in the office of the Recorder of Alameda Co, tract of ld bd n by ld of Silva, e by ld of Faria, s by ld of Moritz, w by ld of Oliver, 1 acre and imps .... 4 80

77676 H F Nebas—Mortgagee's interest in Gregory tract, map filed of record in the office of the Recorder of Alameda Co, tract of ld bd n by ld of Silva, e by ld of Faria, s by ld of Moritz, w by ld of Oliver, contg 1 acre.... 9 00

"Mc."

77695 Thomas McMurray—In Pacific Land and Investment Co Tract, map filed of record in the office of the Recorder of Alameda Co, lots 17 and 18, blk 13 .... 2 78

"N."

77701 John H Nohman—In Newark, map filed of record in the office of the Recorder of Alameda Co, lot 11, blk 170 .... 3 80

77728 D Newman—Tract of ld 43 ft by 153 ft at Draw Bridge Station on S P Coast R R, formerly in property of Dunbarton Land and Improvement Co, and imps .... 3 73

"P."

77827 Joaquin V Pereira—Tract of ld bd n by ld of J M Amaral, e by Osgood Av, s by ld of J F Rose, w by Central Pacific Railroad, 5 acres and imps .... 1 57

77827 Joaquin V Pereira—Personal property .... 1 64

77839 Joseph Peters — In Niles, map filed of record in the office of the Recorder of Alameda Co, lots 16-17, blk 57 .... 6 95

77843 A G Peixotto—Tract of ld bd n by ld of M G Peixotto, e by Central Pacific Railroads, s by ld of Ada Rosa, w by ld of M Peixotto, 150 and 15-100 acres and imps. 26 26

77843 A J Peixotto—Pers Prop.. 3 92

"R."

77902 E J Briscoe—Mortagee's interest tract of ld bd n by ld of Stivers, e by County Road Niles to Mission, s by ld of F T Duarte, w by ld of J E Pinheiro, containing 9 50-100 acres .... 13 13

77904 J Haussler—Mortgagee's interest tract of ld bd n by ld of Folger Est Co, e by ld of M E and J Hobson, s by County Road No. 2548, w by ld of G W Kraft, containing 52 46-100 acres .... 54 17

77929 Frank Rose—In Niles, map of record in the office of the Recorder of Alameda Co, lots 4, 5, 6, blk 66 and imps .... 9 09

77921 Frank Rose—Pers prop .... 27 86

77991 Joseph Roderick—Tract of land bounded n by county road Alvarado to Centerville, e by ld of L L Vierra, s by ld of J V Dias, w by ld of M R Rodericks, 50-100 acres and imps .... 3 72

78020 Charles G Rimassa—Tract of land bounded n by ld of J K Dutra, e by ld of C Hewett, s by ld of Margaret Lutch, w by county road Warm Springs to San Jose, one acre .... 2 65

"S"

78143 James N Smith—In Irvington, map filed of record in the office of the Recorder of Alameda Co, tract of land bounded n by ld of F A Steel, e by Broadway st, s by ld of Trenouth, w by ld of W Trenouth, lot 10, and imps .... 9 00

78219 Rita Silva — Tract bounded n by ld of T S Azevedo, e by county road, s by A S Terra, w by ld of J S Luiz, 1 acre and imps .... 3 72

78225 Joseph Souza Jr—Tract of land bounded n by county road Alvarado to Centerville, e by ld of J F George, s and w by ld of J Souza, 50-100 acres and imps .... 4 80

78234 Caetano Souza — Tract of land bounded n by ld of F Pinheiro, e by ld of Ede G Faria, s by county road Niles to Mission San Jose, w by ld of J S Leal and M F and M Costa, 21 50-100 acres, imps and pers prop . 3 92

78254 H A Snow—In Newark, map filed of record in the office of the Recorder of Alameda Co, lot 3, blk 174, and imps 4 71

78305 Annie Silveria—In Mary E Mortimer's Addition to Niles, map filed of record in the office of the Recorder of Alameda Co, lot 10, blk C... 2 65

78312 Joe F Souza—In Palmdale Co, map filed of record in the office of the Recorder of Alameda Co, lot 23, 11 acres and imps .... 2 65

78315 W H Tyson—Tract of land bounded n by county road Niles to Centerville, e by ld of H J Tilden and J Donovan, s by ld of H Green, w by ld of C A Martenstein, 10 89-100 acres and imps .... 8 44

"T"

78326 Mrs. Grace Thompson—In Newark, map filed of record in the office of the Recorder of Alameda Co, lot 46 and imps .... 4 24

78337 Elizabeth Tyson—Tract of land bounded n by ld of H Green and J Donovan, e by mountain road, s by ld of F M Hudson and A Chisholm, w by ld of D Tyson 15 32-100 acres, imps and pers prop .... 10 76

78349 Louise J Tyson—Tract of land bounded n by ld of D Tyson, e by ld of F M Hudson, s by ld of Maciel, w by ld of E Tyson, 9 39-100 acres and imps .... 4 80

78357 John B Terrill—In Newark, map filed of record in the office of the recorder of Alameda Co, lot 26, blk 231, imps and pers prop .... 6 48

"V."

78368 Mrs. F Van Dyke (estate of), fractional por of sw ¼ of nw ¼ of sec 35, T 3 s, R 1 w, 10 acres .... 1 50

"W"

78406 Conrad Weller — Tract of land bounded n by mountain road, e by ld of C A Felton, s and w by ld of C N Felton, 30 25-100 acres and imps .... 34 15

78433 Conrad Weller—Tract of land bounded n by ld of J W Stanford, e and s by Augua Caliente creek, w by mountain road, 2 50-100 acres and imps .... 2 84

78444 Pleasanton Mutual Building & Loan Association—Mortgagee's interest, tract of land bounded n by ld of M A Cull, e by county road Irvington to San Jose, s and w by ld of D Reynolds .... 5 18

78445 Fred Wagner—In Newark, map filed of record in the office of the Recorder of Alameda Co, lots 5 to 11, and imps .... 9 62

"Y"

78452 Kittie R Yates—Tract of land bounded n by ld of C H Allen, e by county road Centerville to Newark, s by ld of J McCormick, w by ld of O B Simpson, two acres and imps .... 16 60

JAMES B. BARBER

Tax Collector of the County of Alameda, Cal

Dated at Oakland this 5th day of June, 1908.

## Golden Gate Sanitary District

DELINQUENT TAX LIST.

FOR THE YEAR 1907.

The Delinquent Tax List of Golden Gate Sanitary District, in the County of Alameda, State of California, for the year 1907

Sanitary Tax Sale for the year 1907.

Public notice is hereby given that default having been made in the payment of taxes due to the Golden Gate Sanitary District, in the County of Alameda, State of California, for the year 1907, upon the property hereinafter described, the Tax Collector of the County of Alameda, by authority of law, did upon Monday, January 27, 1908, at 6 o'clock P. M., and on Monday, April 27, 1908, at 6 o'clock P. M., levy upon said property.

Now, therefore, I, James B. Barber, Tax Collector of the County of Alameda, State of California, will on

## Friday, the Third Day of July, A. D. 1908

At the hour of 10 o'clock A. M. of said day, sell the same at public auction, in the Tax Collector's office, in the County Court House of the County of Alameda, in the City of Oakland, unless the taxes delinquent, together with the costs and percentages, are paid, or so much thereof as may be necessary for such purposes.

Public notice is further given that pursuant to the resolution of the Sanitary Board of said District, in making such sale, I will sell each of the respective parcels of property upon which said taxes are a lien to the person who will take the least quantity of land, or in case an undivided interest is assessed, then the smallest portion of the interest, and pay the taxes and costs due, including fifty cents for each lot, piece or tract of land separately assessed. Each purchaser at said delinquent tax sale will receive a certificate of sale from said Tax Collector and said real property will be sold subject to redemption within the time and upon the condition established by resolution of the Sanitary Board of said District

JAMES B. BARBER.

Tax Collector of the County of Alameda.

Dated at Oakland, this 5th day of June, 1908.

BLOCK 1175.

83035 Humphrey Sullivan—In J E McElrath Tract, unnumbered lot lying w of lot 1, blk A-1175 .... 73

BLOCK 1183.

83065 A W Peterson—In map of Wm M Butters Tract, lot 35 and w 5 ft of lot 34, blk 1183 and imps.... 56

83081 Margaret A Hutchinson—In map of Wm M Butters Tract, lot 31, blk 1183.... 78

83083 J D Cretzer—In map of Wm M Butters Tract, lot 17, blk 1183 and imps.... 1 18

83083 J D Cretzer—Pers prop.... 62

83090 Wm S Van Sant—In map of Wm M Butters Tract, lot 22, blk 1183 and imps.... 92

83091 T A White—In map of Wm M Butters Tract, e 20 ft of lot 52, blk 1183 .... 60

83091 T A White—In map of Wm M Butters Tract, w 20 ft of lot 53, blk 1183 .... 61

83093 Jennie A Hiller—Mortgagee's interest, in map of Wm M Butters Tract, lot 23, blk 1183.... 2 08

83102 Nellie C Stewart—In map of Wm M Butters Tract, lots 69 and 70, blk 1183, imps and pers prop .... 98

83111 W H Walsh—In map of Wm M Butters Tract, lot 6 and w 5 ft of lot 5, blk 1183, imps and pers prop .... 74

83125 Barbara Allen—Mortgagee's interest, in map of Wm M Butters Tract, lots 12 and 13, blk 1183 .... 1 18

BLOCK 1184.

83135 Augusta Prag—In San Pablo Av Villa Tract, lots 35 and 36, blk 6-1184 and imps.... 84

83138 Mary E Dewing—Mortgagee's interest in San Pablo Av Villa Tract, lots 43-44-47 to 51 inc and w 10 ft of lot 46, blk 6-1184 ....1 40

83149 Mary E Dewing—Mortgagee's interest in San Pablo Av Villa Tract, lot 26, e 20 ft of lot 27 and w 5 ft of lot 25, blk 6-1184 .... 98

BLOCK 1185

83155 Lucena Parsons—In map of Parsons Golden Gate Tract, lot 3, blk A-1185 .... 1 40

83155 Lucena Parsons—In map of Parsons Golden Gate Tract, lot 4, blk A-1185 .... 1 40

83155 Lucena Parsons—In map of Parsons Golden Gate Tract, lot 5, blk A-1185 .... 1 54

83161 Edward McHale—In map of Parson's Golden Gate Tract, lot 13, blk A-1185, .... 99

83176 Annie Keen Kohler—In map of Parson's Golden Gate Tract, s ½ of lot 13, blk D-1185 .... 67

83176 Annie Keen Kohler—In map of Parson's Golden Gate Tract, s ½ of lot 14, blk D-1185, and imps .... 1 33

BLOCK 1187

83200 Ruby Morrill—In map of Parson's Golden Gate Tract, e 37 6-12 ft of lot 24, blk B-1187, and imps .... 1 59

83200 Ruby Morrill—Pers prop.... 74

83206 R S Beadell—In map of Parson's Golden Gate Tract, lot 28, blk B-1187, imps and pers prop .... 62

BLOCK 1188.

83240 J I Logan—In map of Parson's Golden Gate Tract, lot 19, blk C-1188, imps and pers prop .... 68

83246 Nettie L Potter — Mortgagee's interest in map of Parson's Golden Gate Tract, lot 23, blk C-1188 .... 1 07

83252 Lucena Parsons—In map of Parson's Golden Gate Tract, lot 32 blk C-1188, and imps. 69

83256 J B Morgan—Mortgagee's interest in map of Parson's Golden Gate Tract, lot 34, blk C-1188 .... 59

83276 Emma Tilgner—In J E McElrath Tract, lot 5, blk B-1188, and imps .... 56

BLOCK 1189.

83279 Alex Olson — Mortgagee's interest in J E McElrath Tract, lots 1 to 9 inc, blk F-1189 .... 13 65

BLOCK 1291.

83311 Emma J Riley—In Santa Fe Tract No. 22, lot 60 and s 18 ft of lot 48, blk 1291, and imps .... 80

83315 Oliver Olsen—In Santa Fe Tract No. 22, lot 64, blk 1291, and imps .... 90

83316 G K Ford—Mortgagee's interest in Santa Fe Tract No. 22, lot 64, blk 1291.... 1 50

BLOCK 1292.

83320 C A Martin—In Golden Gate Tract, lot 2, blk E-1292, and imps .... 73

83324 Margaret E Dunn—In map of Parson's Golden Gate Tract, lots 5, 6, blk 1292, and imps .... 59

83331 J W Young—In Santa Fe Tract No. 22, lot 22, blk 1292 .... 62

83333 Caroline G Davis—In Santa Fe Tract No. 22, lot 23, blk 1292 .... 56

83340 W E Brooks—In Santa Fe Tract No. 22, lot 28, blk 1292 .... 1 54

83345 J S Hill—In Santa Fe Tract No. 22, lot 35, blk 1292.... 95

BLOCK 1293.

83351 J McCully—In Santa Fe Tract No. 22, lots 12, 13, blk 1293, and imps .... 95

83356 D W Aronholt—In Santa Fe Tract No. 22, lot 16, blk 1293, and imps .... 90

83357 Breed & Bancroft—Mortgagee's interest in Santa Fe Tract No. 22, lot 16, blk 1293 1 09

BLOCK 1298.

83398 F E Clark—Mortgagee's interest in Golden Gate Tract, lot 1, blk C-1298 .... 71

83399 H B Green—Mortgagee's interest in Golden Gate Tract, lot 1, blk C-1298.... 56

BLOCK 1299.

83409 H E Wolcott et al—In plot 45, lot 12, blk B-1299.... 67

BLOCK 1300.

83416 H A Green—In Gaskill Tract, lot 3, blk C-1300.... 1 07

83416 H A Green—In Gaskill Tract, lot 1, blk C-1300.... 1 06

83422 M M Keegan—In Gaskill Tract, w 32 ft of lot 14, blk C-1300, and imps.... 72

83453 George E De Golia—Mortgagee's interest in J E McElrath Tract, lot 1, blk D-1300 .... 73

83464 Oakland Bank of Savings—In J E McElrath Tract, lot 2, blk D-1300, and imps.... 1 18

Block 1301.

83475 H R Abrahamson—In Gaskill Tract, lot 9, blk 3-1301 1 07

83482 Clarissa Brandon—In Gaskill Tract, lot 18, blk B-1301, and imps .... 1 12

BLOCK 1302.

83500 J J Johnson—Mortgagee's interest in Golden Gate Tract, lot 3, blk B-1302.... 51

BLOCK 1303.

83517 Piedmont Company—Mortgagee's interest in Golden Gate Tract, n 33 4-12 ft of lots 1, 2, blk G-1303.... 62

83520 Belden Building & Loan Association — Mortgagee's interest in Golden Gate Tract, lot 19, blk G-1303.... 89

BLOCK 1307.

83584 Mary Swanton — In Gaskill Tract, n½ of lot 13 and 14, blk A-1307, imps and pers prop .... 80

BLOCK 1310.

83649 L Cassola—In San Pablo Av Villa Tract (revised map), lot 15, blk 2-1310 and imps.. 75

83652 C W Gorden—In San Pablo Av Villa Tract (revised map), s 5 ft of lot 4, lots 5 and 6, 22 and 23, and 7, blk 2-1310 .... 56

83659 Mary E Dewing—In San Pablo Av Villa Tract, lot 14, blk 2-1310 .... 78

83662 Julius B Charple—In Beaudry & Peladeau Tract, lots 1-2-3 and n½ of lot 4 and lot 6, blk 26-1310 and imps 1 48

BLOCK 1311.

83692 E Ferrea—In San Pablo Av Villa Tract (revised map), n 16 ft of lot 10 and lot 21, blk 8-1311 and imps....1 46

BLOCK 1312.

83703 R H Bawden In San Pablo Av Villa Tract, lots 23-24, blk 4-1312 and imps .... 1 12

83708 Eva V Dewing—Mortgagee's interest in San Pablo Ave Villa Tract, lots 1 to 8 and n 7 ft of lot 12, blk 4-1312.. 2 87

83711 Henry T Jones—In San Pablo Av Villa Tract (revised map,) n 11 ft of lot 19, blk 4-1312 .... 65

83712 Henry T Jones—In San Pablo Av Villa Tract (revised map), lot 20, blk 4-1312 .... 78

83713 Henry T Jones—In San Pablo Av Villa Tract (revised map), lot 21, blk 4-1312 .... 78

83714 Henry T Jones—In San Pablo Av Villa Tract (revised map,) lot 22, blk 4-1312 .... 78

BLOCK 1317.

83743 Isabelle A Beaudry and G Paladeau—In Beaudry & Paladeau Tract, lots 1 to 12, blk 34-1317 .... 2 27

BLOCK 1318.

83750 John Wallace—In Beaudry & Paladeau Tract, lot 12, blk 36-1318 and imps .... 1 40

BLOCK 1328.

83771 Isabella A Beaudry — In Beaudry & Paladeau Tract, lots 1 to 24, blk 18-1328.. 3 44

BLOCK 1331.

83785 George Rabb—In Beaudry & Peladeau Tract, lot 3, blk 21-1331 .... 78

BLOCK 1333.

83839 John and Rosa Kane—In Beaudry & Peladeau Tract, lot 11, blk 23-1333 and imps 1 72

83843 John Kane—In Beaudry & Peladeau Tract, lot 15, blk 23-1333 and imps .... 1 71

BLOCK 1334.

83868 R Bellow—In Beaudry & Peladeau Tract, pce of ld beg at the sw cor of San Pablo av and 59th st, th n 8 ft w 209 ft, por of blk 24-1334 .... 65

83866 J A Johnson—Pce of ld beg at a pt 206 24-100 ft n fr Stanford av and 100 ft w fr San Pablo av, th n 40 ft by 100 ft w, por of blk 1334.... 84

BLOCK 1335.

8387 Mary J Murphy—In property of Wm O'Neill, map No 2, lots 6-7, blk 1335 and imps .... 55

8388 Emma C Tellier—In property of Wm O'Neill, map No 2, w 35 ft of lot 13, blk 1335 and imps .... 56

8388 Adolph Bruenn — Mortgagee's interest in property of Wm O'Neill, map No 2, w 35 ft of lot 13, blk 1335 1 29

BLOCK 1336.

8390 George F McNeil—In Butler Tract, amended map, lot 13, blk 6-1336 and imps .... 84

BLOCK 1338.

8391 W M Evans—In Butler Tract amended map, lot 3, blk 2-1338 and imps .... 2 19

BLOCK 1340.

83 4 B Miller et al—In Butler Tract, amended map, e 34 ft of lot 3 and w 16 ft of lot 4, blk 4-1340 and imps.... 92

84 1 Hedecker Lumber Co.—In Dunigan Tract, sub lot 8, lot 16, blk 3-1340.... 71

BLOCK 1341.

840 5 D S Fountain—In Butler Tract, amended map, w½ of lot 6 and e ¼ of lot 5, blk 3-1341 and imps.... 1 29

84 7 F M Willis—In Dunigan Tract (sub lot 8), s ½ of lot 2, blk 8-1341 and imps.... 82

84 2 Hedecker Lumber Co—In Dunigan Tract, lot 9, blk 1342, and imps .... 2 64

84 14 Hedecker Lumber Co—In Butler Tract, amended map, lot 3, blk 9-1342 .... 70

84 24 Hedecker Lumber Co—In Butler Tract, amended map, lot 4, blk 9-1342 .... 70

84 24 Hedecker Lumber Co—In Butler Tract, amended map, lot 5, blk 9-1342 .... 70

84 24 Hedecker Lumber Co—In Butler Tract, amended map, lot 6, blk 9-1342 .... 70

84 24 Hedecker Lumber Co—In Butler Tract, amended map, lot 7, blk 9-1342 .... 70

84 24 Hedecker Lumber Co—In Butler Tract, lot 8, blk 9-1342 84

84 26 Hedecker Lumber Co—In Woodwards Sub of lot 10, Dunigan Tract, lot 5, blk 10-1342 .... 65

84 25 Hedecker Lumber Co—In Woodwards Sub of Lot 10, Dunigan Tract, lot 12, blk 10-1342, and imps .... 1 09

BLOCK 1346.

8 68 J D King—In Paradise Park, lot 2, blk P-1346, and imps.. 1 03

8 76 Leon Andre—In Paradise Park, w 8 ft of lot 14 and e 34 ft of lot 15, blk P-1346, imps and pers prop .... 61

BLOCK 1347.

8 091 Mary A Meagher—In Paradise Park, lot 12, blk O-1347 1 48

8 092 George Sanford et al—In Paradise Park, lot 8-9-10, blk O-1347, and imps .... 1 49

8 092 George Sanford et al—Pers prop .... 1 70

BLOCK 1349.

099 Martha J Evans—In Paradise Park lot 4, blk X-1349.. 1 09

107 W B Erskine—In Paradise Park, s 40 ft lot 14, blk X-1349, and imps .... 78

118 J F Hinds—In Paradise Park, n 40 ft of s 78 ft of lots 1-2, blk X-1349, and imps .... 1 57

120 Annie McLers—In Paradise Park, e 16 8-12 ft of lot 9 and w 13 ft of lot 10, blk X-1349, imps and pers prop.. 62

BLOCK 1350.

130 Annie Martin—In Paradise Park, lot 4-5, blk R-1350 .... 1 24

139 Wm Martin—In Paradise Park, w 12 8-12 ft of lot 6, blk R-1350 .... 47

146 W Chouvaldzy—In Paradise Park, pce of ld beg at a pt on the n line of 59th st 110 ft e from Stanford ave, th n 65 ft, n 109 35-100 ft of s, w 72 25-100 ft, s 63 ft to beg, por of lots 22-23, blk R-1350, and imps .... 1 07

BLOCK 1435.

4163 O A Rudolph—In Paradise Park, lot 19, blk J-1435, and imps .... 79

BLOCK 1439.

4203 George E Bates—In Herzog Tract (sub-divided), lot 14, blk 8-1439 .... 92

4203 George E Bates—In Herzog Tract (sub-divided), lot 15, blk 8-1439 .... 92

4211 Union Savings Bank—Mortgagee's interest in Crawford Tract, e 4 6-10 ft of lot 7 and w 41 4-10 ft of lot 6, blk C-1439 .... 1 24

4215 Elizabeth Morrisey — In Crawford Tract, e 15 4-10 ft of lot 8 and w 24 6-10 ft of lot 9, blk C-1439, and imps.. 60

4216 Florence Wallace—Mortgagee's interest in Crawford Tract, e 15 4-10 ft of lot 8 and w 24 6-10 ft of lot 9, blk C-1439 .... 66

BLOCK 1440.

84227 W A Walker—In Crawford Tract, e ½ of lot 12, blk F-1440, and imps .... 1 3[illegible]

84229 E M Wall—Mortgagee's interest in Crawford Tract, w 20 ft of n 100 ft of lot 2 and e 10 ft of n 100 ft of lot 1, blk F-1440 .... 1 00

84234 W A Walker—Mortgagee's interest in Crawford Tract, w 25 ft of lot 13, blk F-1440. 1 65

84235 C Brannan—In Crawford Tract, w 30 ft of n 100 ft of lot 1, blk F-1440, imps and pers prop .... 62

BLOCK 1442.

84258 Wm Nicol — In Crawford Tract, w 45 ft of lot 10, blk G-1442, and imps .... 1 31

84277 Geo S Wheaton—In Butler Tract, amended map, lot 12, blk 7-1442 .... 76

BLOCK 1444.

84320 Hezekiah Dow—In Crawford Tract, lot 22, blk B-1444, and imps .... 1 7[illegible]

BLOCK 1445.

84346 Henry J Hofman—In Herzog Tract (sub-divided), lot 16, blk 9-1445, and imps .... 2 0[illegible]

84350 Baldonera Perez—In Herzog Tract (sub-divided), lot 20, blk 9-1445, and imps .... [illegible]

84350 Baldonera Perez—Pers prop 74

BLOCK 1446.

84359 California, Oregon and Washington Home Building Association—In Herzog Tract (sub-divided), w 34 ft of lots 5 to 7, blk 10-1446 and imps .... 2 9[illegible]

BLOCK 1449.

84420 Emma B Trowbridge—In Herzog Tract (sub-divided), lot 11, blk 3-1449, and imps 2 1[illegible]

84420 Emma B Trowbridge—In Herzog Tract (sub-divided), lot 12, blk 3-1449, and imps. 2 [illegible]

BLOCK 1450.

84429 Anna L White—In Herzog Tract (sub-divided), lot 2, blk 2-1450, and imps.... 1 62

84433 A H Brown—Mortgagee's interest in Herzog Tract (sub-divided), lot 4, blk 2-1450 .... 73

84435 J W Miller—In Herzog Tract (sub-divided), lot 8, blk 2-1450 .... 1 84

84437 Mary E Foster—In Herzog Tract (sub-divided), lot 10, blk 2-1450 .... 70

84437 Mary E Foster—In Herzog Tract (sub-divided), lot 11, blk 2-1450 .... 71

BLOCK 1452.

84460 E M Norton—In Rock Island Tract, lot 32, blk 1452.... 80

84460 E M Norton—In Rock Island Tract, lot 33, blk 1452.... 93

84461 T S Downar—In Rock Island Tract, lot 34, blk 1452, and imps.... 93

BLOCK 1457.

84488 C H Williams—Mortgagee's interest in map of Klinknerville Tract, lots 1, 2, 3, blk A-1457 .... 84

84492 Ramona Espejo—In map of Klinknerville Tract, e ½ of lot 4, blk A-1457, and imps 77

BLOCK 1458.

84498 T J Evans—In map of Klinknerville Tract, lot 3, blk B-1458 .... 63

84498 T J Evans—Pers prop.... 62

BLOCK 1461.

84515 G A Stone—In Beaudry & Peladeau Tract, s 28 ft of lot 3, blk 2-1461.... 47

BLOCK 1462.

84529 J and T McFarland—In Beaudry & Peladeau Tract, n 30 69-100 ft of lot 1, blk 3-1462, and imps.... 72

84542 Ella M Corcoran—Mortgagee's interest in John

Doyle Tract, s 36 ft of lot 6, blk 8-1462 ..... 1 23
BLOCK 1465.
84553 J P Dioro—In map of Klinknerville Tract, lot 5, blk D-1465, and imps..... 78
84554 J P Dioro—In map of Klinknerville Tract, lot 6, blk D-1465 ..... 67
84577 C A Klinker, G H Collins, E Higgins, A J Snyder—In map of Klinknerville Tract, pce of ld beg at the sw cor of San Pablo ave and Snyder ave, th s 1 ft by 730 ft w, por of blk D-1465..... 56
BLOCK 1466.
84591 Joseph Jones—In map of Klinknerville Tract, w 15 ft of lot 8 and e 25 ft of lot 9, blk 6-1466, and imps.... 1 32
BLOCK 1467.
84587 D A Landregan—In Landregan Tract, lots 13 to 18 inc, blk 13-1467 ..... 1 43
BLOCK 1468.
84600 M A Landregan—In Landregan Tract, lot 1, blk 14-1468 ..... 65
BLOCK 1469
84605 M A Landregan—In Landregan Tract, lot 6, blk 15-1469 ..... 63
84606 M Monsen—In Landregan Tract, lot 7, blk 15-1469.... 63
BLOCK 1470.
84613 F Franklschinell—In Landregan Tract, lot 4, blk 16-1470 ..... 78
84614 D A Landregan—In Landregan Tract, lots 13, 14, 15, 16, 17, blk 10-1470..... 1 03
BLOCK 1471.
85624 Tillie R Spear—In Landregan Tract, lot 5, blk 3-1471. 79
84632 M A Landregan—In Landregan Tract, lot 6, blk 3-1471 ..... 78
BLOCK 1472.
84642 John Scannell—In map of Klinknerville Tract, lots 1, 2, blk 1-1472 ..... 89
BLOCK 1481.
84686 W C Lewis—In map of Klinknerville Tract, lot 9, blk H-1481, imps and pers prop ..... 62
BLOCK 1483.
84704 F J Golden—In Landregan Tract, lot 3, blk 9-1483 .... 63
84704 F J Golden—In Landregan Tract, lot 4, blk 9-1483.... 64
84708 Hattie A Hunter—In Landregan Tract, lot 7, blk 9-1483 ..... 63
BLOCK 1484.
84714 A S Haneman—In Landregan Tract, lot 7, blk 16-1484 82
84715 Mary E Reeves—Mortgagee's interest in Landregan Tract, lot 7 blk 16-1484 ..... 67
84716 William Ford—In Landregan Tract, lot 8 blk 16-1484.... 78
BLOCK 1485.
84726 D A Landregan—In Landregan Tract, lot 5, blk 8-1486.. 67
84726 D A Landregan—In Landregan Tract, lot 6, blk 8-1486.. 61
84727 M A Landregan—In Landregan Tract, lot 4, blk 8-1486.. 61
84730 M A Landregan—In Landregan Tract, lot 17, blk 8-1486 63
BLOCK 1487.
84743 C B Landregan—In Landregan Tract, lot 1, blk 5-1487.. 84
84743 C B Landregan—In Landregan Tract, lot 2, blk 5-1487.. 78
84743 C B Landregan—In Landregan Tract, lot 3, blk 5-1487 and imps ..... 2 47
84743 C B Landregan—Personal Property ..... 1 34
84745 D A Landregan—Lot 6, blk 5-1487 ..... 63
BLOCK 1496.
84765 Mary McCarren—In John Doyle Tract, pce of ld bd n by ld by Catherine Rourke, e by blks F and I of 1 of said tract s by s line of plot 42, w by Fourth St, por of blk 1490 and imps.... 2 42
BLOCK 1498
84774 C A Klinker, E Higgins, G H Collins, A J Snyder—Pce of ld bg at sw cor of e line of Town of Emeryville and Snyder Ave, thence s 1 ft by 2240 ft, w to right of way of Northern Railway, blk 1498 .. 67
BLOCK 1497.
84778 Carrie B Landregan — In map of Klinknerville Tract, lots 4 and 5, blk L-1497.... 1 07
BLOCK 1509.
84830 Antone Dado—In Maxwell Tract, lot 71, blk 1509 and imps ..... 1 29
84831 B Niedt—In Maxwell Tract, lot 72, blk 1509 and imps .. 1 17
84831 B Niedt—Pers prop..... 74
84837 George H Hahn et al—In Maxwell Tract, lot 94, blk 1509 ..... 1 58

JAMES B. BARBER,
Tax Collector of the County of Alameda, Cal.
Dated at Oakland, this 5th day of June, 1908.

# Piedmont Sanitary District

DELINQUENT TAX LIST
FOR THE YEAR 1907.

The Delinquent Tax List of Piedmont Sanitary District, in the County of Alameda, State of California, for the year 1907
Sanitary Tax Sale for the year 1907.
Public notice is hereby given that default having been made in the payment of taxes due to the Piedmont Sanitary District, in the County of Alameda, State of California for the year 1907, upon the property hereinafter described, the Tax Collector of the County of Alameda, by authority of law, did upon Monday, January 27, 1908, at 6 o'clock P. M. and Monday, April 27, 1908, at 6 o'clock P. M., levy upon said property. Now, therefore, I, James B. Barber, Tax Collector of the County of Alameda, State of California, will on

## Friday, the Third Day of July, A. D. 1908

At the hour of 10 o'clock A. M. of said day, sell the same at public auction in the Tax Collector's office, in the County Court House of the County of Alameda, in the City of Oakland, unless the taxes delinquent, together with the costs and percentages are paid, or so much thereof as may be necessary for such purposes.
Public notice is further given that pursuant to the resolution of the Sanitary Board of said District, in making such sale, I will sell each of the respective parcels of property upon which said taxes are a lien to the person who will take the least quantity of land, or in case an undivided interest is assessed, then the smallest portion of the interest and pay the taxes and costs due, including fifty cents for each lot, piece or tract of land separately assessed. Each purchaser at said delinquent tax sale will receive a certificate of sale from said Tax Collector and said real property will be sold subject to redemption within the time and upon the condition established by resolution of the Sanitary Board of said District.

JAMES B. BARBER.
Tax Collector of the County of Alameda.
Dated at Oakland, this 5th day of June, 1908.

IN FAIRVIEW TRACT, AMENDED MAP.
85504 E C Simons—In Fairview Tract, amended map, map filed of record in the office of the Recorder of Alameda Co, lots 10-11-12-13, blk B 95
85507 Dora Baker — Mortgagee's interest in Fairview Tract, amended map, map filed of record in the office of the Recorder of Alameda Co, lots 14-15 blk B..... 1 01
85510 A S Miley—In Fairview Tract, amended map, map filed of record in the office of the Recorder of Alameda Co, lot 1, blk B..... 1 04
85523 Geo Rollins — In Fairview Tract, amended map, map filed of record in the office of the Recorder of Alameda Co, lot 6 to 12, blk C and imps ..... 1 26
85524 Mary Maloney—Mortgagee's interest in Fairview Tract, amended map, map filed of record in the office of the Recorder of Alameda Co, lots 6 to 12, blk C ..... 3 02
IN GLEN ECHO TRACT, MAP NO 2.
85544 B F Diehl—In Glen Echo Tract, map No 2, sub of lots 20-21-22, map filed of record in the office of the Recorder of Alameda Co, lot G and imps ..... 1 26
IN SATHER TRACT.
85599 E M Walsh — In Sather Tract, map filed of record in the office of the Recorder of Alameda Co, lots 1-2, blk C ..... 1 76
85605 W D Huntington—Mortgagee's interest in Sather Tract, map filed of record in the office of the Recorder of Alameda Co, lot 5, blk C 1 22
85621 Realty Syndicate—In Sather Tract, map filed of record in the office of the Recorder of Alameda Co, lot 14 and s 25 ft of lot 15, blk C.... 1 40
IN HUNTOON TRACT.
85727 Florence Donnelly—In Huntoon Tract, map filed of record in the office of the Recorder of Alameda Co, lot 13, blk A and imps..... 1 94
85728 Anna R Scholle—Mortgagee's interest in Huntoon Tract, map filed of record in the office of the Recorder of Alameda Co, lot 13, blk A ..... 1 94
85729 Walter V Rohlffs—In Huntoon Tract, map filed of record in the office of the Recorder of Alameda Co, lot 9, blk A ..... 1 58
85729 Walter V Rohlffs—In Huntoon Tract, map filed of record in the office of the Recorder of Alameda Co, lot 10, blk A..... 1 58
IN PIEDMONT TRACT.
85774 Adelia H Ross—In Piedmont Tract, map filed of record in the office of the Recorder of Alameda Co, ne 35 ft of lot 18 and sw 22½ ft of lot 20, and imps ..... 2 35
IN PIEDMONT TERRACE
85805 Cornelia V Gear—In Piedmont Terrace, map filed of record in the office of the Recorder of Alameda Co, lot 8 ..... 3 20
85809 Minnie M Effey—In Piedmont Terrace, map filed of record in the office of the Recorder of Alameda Co, except pce assessed to Stearns, of lot 8 and all of lot A..... 9 50
85811 Minnie M Effey — Mortgagee's interest in Piedmont Terrace, map filed of record in the office of the Recorder of Alameda Co, pce of ld beg at a pt on the s l of Magnolia ave, 337 ft fm ne cor lot 3, th sw 125 ft, th nw 105 42-100 ft, th ne 125 ft, th se 10 16-100 ft, th ne 94 97-100 ft to beg..... 4 10
IN PIEDMONT PARK.
85852 Henry Brautnober — Mortgagee's interest in Piedmont Park, map filed of record in the office of the Recorder of Alameda Co, entire blk 1 ..... 36 50
85876 Ethel F Soule—In Piedmont Park, map filed of record in the office of the Recorder of Alameda Co, ne 150 ft of lot 10, blk 5, imps and pers prop ..... 2 42
CROCKER TRACT.
85888 Clara H Banning—In Crocker Tract, map filed of record in the office of the Recorder of Alameda Co, lots 87 to 94 and s 5 ft of lots 88 to 93..... 4 10
85897 George R Crane—In Crocker Tract, map filed of record in the office of the Recorder of Alameda Co, lot 81..... 1 40
IN CENTRAL PIEDMONT TRACT.
85962 Realty Syndicate—In Central Piedmont Tract, map filed of record in the office of the Recorder of Alameda Co, lot 12, blk A ..... 3 38
85977 Lucy B Smith—In Central Piedmont Tract, map filed of record in the office of the Recorder of Alameda Co, lot 12, blk B..... 89
85982 Piedmont Building Association—In Central Piedmont Tract, map filed of record in the office of the Recorder of Alameda Co, n 4 ft of lot 9 and s 10 ft of lot 10, blk D. 1 94
85984 Robert S Dollar—In Central Piedmont Tract, map filed of record in the office of the Recorder of Alameda Co, lot 3, blk D ..... 1 18
85988 Mary V Gurnee—In Central Piedmont Tract, map filed of record in the office of the Recorder of Alameda Co, lot 24, blk D and imps..... 3 02
85992 Elizabeth R Lee—In Central Piedmont Tract, map filed of record in the office of the Recorder of Alameda Co, n 43 ft of lot 21, blk D..... 67
86006 Hugo Bond — Mortgagee's interest in Central Piedmont Tract, map filed of record in the office of the Recorder of Alameda Co, lot 20 and s 21 ft of lot 19, blk D ..... 2 66
86008 R A Summers—In Central Piedmont Tract, map filed of record in the office of the Recorder of Alameda Co, lot 23, blk D ..... 1 95
86049 Piedmont Building Association—In Central Piedmont Tract, map filed of record in the office of the Recorder of Alameda Co, lot 25 blk G ..... 5 54
86050 William I Clarke—In Central Piedmont Tract, map filed of record in the office of the Recorder of Alameda Co, lot 18, blk G..... 1 95
86059 H C Houldotte—In Central Piedmont Tract, map filed of record in the office of the Recorder of Alameda Co, lot 26, blk H ..... 1 18
86067 Piedmont Building Association—In Central Piedmont Tract, map filed of record in the office of the Recorder of Alameda Co, lot 15, blk H 1 95
86085 Oakland Bank of Savings—Mortgagee's interest in Central Piedmont Tract, map filed of record in the office of the Recorder of Alameda Co, lot 5, blk H..... 1 40
86100 Josephine L Hughes — In Central Piedmont Tract, map filed of record in the office of the Recorder of Alameda Co, lot 11, blk I.. 1 18
86108 Chas Eddy—In Central Piedmont Tract, map filed of record in the office of the Recorder of Alameda Co, lot 8 and s 10 ft of lot 7 and n 40 ft of lot 9, blk I.. 1 85
86126 H Palm—In Central Piedmont Tract, map filed of record in the office of the Recorder of Alameda Co, lot 14 and s 40 ft of lot 15, blk J ..... 1 22
86150 Piedmont Building Association — Mortgagee's interest in Central Piedmont Tract, map filed of record in the office of the Recorder of Alameda Co, lot 8, blk K.... 1 01
IN CENTRAL PIEDMONT TRACT NO 2
86185 Piedmont Building Association—In Central Piedmont Tract No 2, map filed of record in the office of the Recorder of Alameda Co, lot 13, blk O ..... 1 58
IN MAP OF PARK VIEW TRACT.
86210 Wickham Havens—In map of Park View Tract, map filed of record in the office of the Recorder of Alameda Co, w 60 ft of lot 7 ..... 1 40
86216 L P Berger — Mortgagee's interest, in map of Park View Tract, map filed of record in the office of the Recorder of Alameda Co, lot 6 ..... 3 02
IN MAP OF PIEDMONT VISTA TRACT.
86243 F W Miller—In map of Piedmont Vista Tract, map filed of record in the office of the Recorder of Alameda Co, lot 20, blk C ..... 1 22
86256 P Greatley—In map of Piedmont Vista Tract, map filed of record in the office of the Recorder of Alameda Co, lot 28, blk C ..... 1 22
PIEDMONT SPRINGS TRACT.
86302 T J A Tiedeman—In Piedmont Springs Tract, map filed of record in the office of the Recorder of Alameda Co, lot 12..... 3 02
IN AMENDED MAP OF ALTA PIEDMONT TRACT.
86356 Mary E Strong—Mortgagee's interest, in amended map of Alta Piedmont Tract, map filed of record in the office of the Recorder of Alameda Co, lot 64 ..... 2 30
86357 Francis S Newell — In amended map of Alta Piedmont Tract, map filed of record in the office of the Recorder of Alameda Co, w 4 ft of lot 53 and e 20 ft of lot 54 and imps ..... 1 51
86359 Nellie G Staiger — In amended map of Alta Piedmont Tract, map filed of record in the office of the Recorder of Alameda Co, w 30 ft of lot 55 and e 20 ft of lot 56..... 1 18
86406 Jane K Rogers — In Amended map of Alta Piedmont Tract, map filed of record in the office of the Recorder of Alameda Co, lot 20 ..... 1 95
86421 William J Watson — In amended map of Alta Piedmont Tract, map filed of record in the office of the Recorder of Alameda Co, w 40 ft of lot 125 ..... 1 18
86421 William J Watson — In amended map of Alta Piedmont Tract, map filed of record in the office of the Recorder of Alameda Co, lot 126 ..... 1 17
IN MAP OF PARK VIEW TRACT NO. 2.
86439 Alice M Nye—In map of Park View Tract No 2, map filed of record in the office of the Recorder of Alameda Co, lot 18..... 1 04
86458 M Goddard—In map of Park View Tract No 2, map filed of record in the office of the Recorder of Alameda Co, lots 54, 55 ..... 1 86
86463 Piedmont Building Association—In map of Park View Tract No. 2, map filed of record in the office of the Recorder of Alameda Co, lot 21 ..... 1 95

JAMES B. BARBER,
Tax Collector of the County of Alameda, Cal.
Dated at Oakland, this 5th day of June, 1908.

## LEGAL NOTICES.

Town of Emeryville, County of Alameda, State of California—ss
Public notice is hereby given that default having been made in the payment of taxes, due to the town of Emeryville, for the year 1907-1908 upon the property hereinafter described, and the Tax Collector of the town of Emeryville, by virtue of the power and authority of law, did upon Monday, November 25, 1907, and upon April 27, 1908, at 6 o'clock p. m., levy upon said property; now, therefore, I, T. C. Judkins, town attorney of and for said town, by virtue of the law and of ordinances of said town, will on
WEDNESDAY, JULY 1, 1908,
At the hour of 10 o'clock a. m., commence to sell the same in the Tax Collector's office, Town Hall, in the town of Emeryville, unless the taxes delinquent, together with the costs and percentages, are paid, and that I will continue such sale until the whole property set forth hereinafter shall be sold, pursuant to law.

CONDITIONS
Real property will be sold to the town subject to redemption within five years from date of the sale, or at any other time prior to the entry and sale of said land by the town in the manner provided by section three thousand eight hundred and seventeen, Political Code of the State of California

ABBREVIATIONS.
Throughout this delinquent tax list when the following abbreviations are used they are intended to avoid repetition and shall represent the following, to-wit: n for north or northerly; s for south or southerly; e for east or easterly, w for west or westerly; ft for feet; No for number; $ for dollars; cts for cents, sec for section; cor for corner, ave for avenue, st for street, nw for northwesterly; sw for southwesterly, ne for northeasterly, se for southeasterly; imp for improvements, sub for subdivision, bd for bounded, beg for beginning, comg for commencing, dist for distant, fm for from, for for furniture; hd for homestead, inc for inclusive; ld for land, l for line, pce for piece, por or part for portion, ra for right angles; run for running, th for thence; pers prop or pp for personal property; 1st for first; 1st for last; inst for instalments, pt for point, est for estate; blk for block.
C. Gell—In map of part of plot 6, pty of J S Emery, map filed of record in the office of the Recorder of Alameda Co, pce of ld beg at a pt on the e l of Holden st, 175 ft s fm Park ave, th s 28 ft by 125 ft e, por blk 18-617.. $ 1.40
Margaret Smith—In map of part of plot 6, pty of J S Emery, map filed of record in the office of the Recorder of Alameda Co, lot 16 blk 24-617 ..... 3.94
Mary C Shafer—In map of part of plot 6, pty of J S Emery, map filed of record in the office of the Recorder of Alameda Co, lot 18, blk 3-618, in map of part of plot 6 pty of J S Emery, map filed of record in the office of the Recorder of Alameda Co, lot 19, blk D ..... 2 66
Mattie Wachsman—In Coggshall Tract, e of San Pablo ave, map filed of record in the office of the Recorder of Alameda Co, pce of ld beg at a pt on the ne cor of San Pablo ave and 37th st, th e 90 45-100 ft, n 35 52-100 ft, w 112 27-100 ft, s 36 60-100 ft to beg, por blk 951 ..... 8 80
Amelia M Elmery—In map of part of plot 6 pty of J S Emery, map filed of record in the office of the Recorder of Alameda Co, pce of ld beg at the nw cor of Park ave and San Pablo ave, th n 762 3-12 ft, e 60 ft, s 693 ft, s 233 10-100 ft, e 60 ft, n 125 ft, e 520 ft to beg, por blk 1027 ..... $1 38
Matthew C Emery—In map of part of plot 6, pty of J S Emery, map filed of record in the office of the Recorder of Alameda Co, pce of ld beg at a pt on the e l of Harlan st, 125 ft n fm Park ave, th n 150 ft, e 130 ft, n 180 ft, e 130 ft, s 338 ft, w 260 ft to beg, por blk 10-1029 ..... 13 51
W E Gilman—Mortgagee's interest in map of part of plot 6, pty of J S Emery, map filed of record in the office of the Recorder of Alameda Co, pce of ld beg at a pt on the w l of Harlan st, 75 ft n fm Park ave, th n 125 ft, w 135 ft, s 125 ft, e 135 ft to beg, por blk 13-1030.. 4 22
Catherine M Treese et al—In map of part of plot 6, pty of J S Emery, map filed of record in the office of the Recorder of Alameda Co, lot 1, blk 28-1035 ..... 8 44
A O Wilson—In Coggshall Tract, w of San Pablo ave, map filed of record in the office of the Recorder of Alameda Co, e 60 ft of lots 1-2-3, blk 5-1077 ..... 2 23
L K T Gutierrez—In Coggshall Tract, e of San Pablo ave (orig sub), map filed of record in the office of the Recorder of Alameda Co, e 81 3-12 ft of lot 20, blk 1080, less mortgage to J M Scotchler ..... 57
W G Stillwell—In Alden Tract, map filed of record in the office of the Recorder of Alameda Co, lot 6, blk 2105-1082; in Alden Tract, map filed of record in the office of the Recorder of Alameda Co, lot 9, blk 2105-1082.... 12 65
Emilie M Emery—In por of plot 6, map filed of record in the office of the Recorder of Alameda Co, triangular pce of ld bd n and w by Adeline st and s and e by plot 82, por blk 4-1083..... 53
Rasmussen—In Coggshall Tract, e of San Pablo ave, map filed of record in the office of the Recorder of Alameda Co, e 33 1-3 ft of lot 39, blk 1174, less mortgage to J M Scotchler..... 56
Mattie Wachsman—In Coggshall Tract, e of San Pablo ave, map filed of record in the office of the Recorder of Alameda Co, pce of ld beg at the pt of intersection of the n l of Auburn ave with the e l of Coggshall Tract, th w 75 ft, n 184 70-100 ft, e about 123 30-100 ft to the e l of Coggshall Tract, s 184 60-100 ft to beg, por blk 1175, less mortgage to Oakland Bank of Savings.. 1 69
Josie A Hamilton—In Coggshall Tract, e of San Pablo ave, map filed of record in the office of the Recorder of Alameda Co, lot 52, blk 1175 ..... 57
Unknown Owners—In sub of lot 4, Coggshall Tract, map filed of record in the office of the Recorder of Alameda Co, pce of ld beg at the se cor of Lulu ave and Salem st, th s 1 ft by 404 2-12 ft deep e, por blk 1175..... 29
A J Snyder—In Parsons G G Tract, Gaskill's Addition, map filed of record in the office of the Recorder of Alameda Co, lot 20, blk G-1176..... 1 69
C B Caldwell—In Parsons G G Tract, Gaskill's Addition, map filed of record in the office of the Recorder of Alameda Co, lot 24, blk G-1176 ..... 1 69
Henry Z Jones—In map of W M Butter's Tract, map filed of record in the office of the Recorder of Alameda Co, lot 33, blk 1183, less mortgage to H C Morris.... 29
A W Peterson—In map of W M Butter's Tract, map filed of record in the office of the Recorder of Alameda Co, lot 36, blk 1183; in map of W M Butter's Tract, map filed of record in the office of the Recorder of Alameda Co, w 5 ft of lot 34, blk 1183, less mortgage to Oakland Bank of Savings.. 28
C F Jarvis—Mortgagee's interest in map of W M Butter's Tract, map filed of record in the office of the Recorder of Alameda Co, lots 54, 55 ..... 1 86
Edward H Pierce—In map of W M Butter's Tract, map filed of record in the office of the Recorder of Alameda Co, lot 49, blk 1183..... 1 40
Pauline B Denhery—In map of W M Butter's Tract, map filed of record in the office of the Recorder of Alameda Co, lot 30, blk 1183 ..... 1 40
Albert Curlin—In San Pablo Avenue Villa Tract revised map, map filed of record in the office of the Recorder of Alameda Co, lots 33-34, blk 6-1184 ..... 3 38
Augusta Pray—In San Pablo Avenue Villa Tract revised map, map filed of record in the office of the Recorder of Alameda Co, lots 35-36, blk 6-1184, less mortgage to C L Rowell..... 1 69
Mary E Dewing—Mortgagee's interest in San Pablo Avenue Villa Tract revised map, map filed of record in the office of the Recorder of Alameda Co, lots 43-44-47 to 51, blk 6-1184, in San Pablo Avenue Villa Tract revised map, map filed of record in the office of the Recorder of Alameda Co, w 10 ft of lot 45, blk 6-1184.. 4 50
R H Bawden—In San Pablo Avenue Villa Tract revised map, map filed of record in the office of the Recorder of Alameda Co, lots 23-24, blk 4-1312, less mortgage to Wm Kehres ..... 3 10
Isabella A Beaudry and G Paladeau—In Beaudry and Paladeau Tract, map filed of record in the office of the Recorder of Alameda Co, lots 1 to 12, blk 34-1317.. 8 53
John Wallace—In Beaudry and Paladeau Tract, map filed of record in the office of the Recorder of Alameda Co, lot 12, blk 35-1318.... 4 50
Isabella A Beaudry—In Beaudry and Paladeau Tract, map filed of record in the office of the Recorder of Alameda Co, lots 1 to 24, blk 18-1318 ..... 14 70
Isabella A Beaudry—In Beaudry and Paladeau Tract, map filed of record in the office of the Recorder of Alameda Co, lots 2, blk 21-1331, less mortgage to Oakland Bank of Savings..... 2 82
George Robb—In Beaudry and Paladeau Tract, map filed of record in the office of the Recorder of Alameda Co, lot 3, blk 21-1331.... 1 40
M A Landregan—In Landregan Tract, map filed of record in the office of the Recorder of Alameda Co, lot 6, blk 10-1469 ..... 65
P Bemish—Implements and machinery ..... $13 20
A Johnson—Restaurant..... 1 85
John J Littrell—Saloon and fixtures ..... 90
Sinbitratch & Co—Saloon and fixtures ..... 1 51
Olsen Co, Inc—Merchandise and liquor stock ..... 4 80
Phoenix Automobile Ex—3 automobiles ..... 3 76
Union Tank Line Co—3 cars..... 5 41
E O Malle—Saloon and fixtures... 89
Chas Quick—Lather..... 89
Chas Steinbock—Meat market.... 89

T. C. JUDKINS,
Town Attorney of Town of Emeryville.
Dated, Emeryville Cal, June 5, 1908.

NOTICE OF TIME SET FOR PROVING WILL, ETC.

In the Superior Court of the County of Alameda, State of California.
In the matter of the estate of Elizabeth C. Flanders, deceased.
Notice of time set for proving will, etc.
Notice is hereby given, that a petition for the probate of the will of Elizabeth C. Flanders, deceased, and for the issuance to George E. Plummer and Edward J. Holt of letters testamentary thereon has been filed in this Court, and that Friday, the 26th day of June, A. D. 1908, at 10 o'clock A. M. of said day, at the Court Room of Department No. 4 of said Court, at the Court House in the City of Oakland, in said County of Alameda, has been set for the hearing of said petition and proving said will, when and where any person interested may appear and contest the same.
Dated June 10, 1908.

By W. W. CRANE, Deputy Clerk.
LESTER PERRY, Attorney for Petitioner, 1058 Mills Building, San Francisco, Cal.

NOTICE OF TIME SET FOR PROVING WILL, ETC.

In the Superior Court of the County of Alameda, State of California.
In the matter of the estate of Thomas McCord, deceased.
Notice of time set for proving will, etc
Notice is hereby given, that a petition for the probate of the will of Thomas McCord, deceased, and for the issuance to George McCord of letters testamentary thereon has been filed in this Court, and that Friday, the 19th day of June, A. D. 1908, at 10 o'clock A. M. of said day, at the Court Room of Department No. 4, of said Court, at the Court House in the City of Oakland, in said County of Alameda, has been set for the hearing of said petition and proving said will, when and where any person interested may appear and contest the same.
Dated June 5, 1908.

JOHN P. COOK, Clerk.
By A. A. ROGERS, Deputy Clerk.
JOHN J. DONALD, Attorney for Petitioner, Oakland Bank of Savings Bldg., Oakland, Cal.

NOTICE OF TIME SET FOR PROVING WILL, ETC.

In the Superior Court of the County of Alameda, State of California.
In the matter of the estate of Friederike Butt, deceased.
Notice of time set for proving will, etc.
Notice is hereby given, that a petition for the probate of the will of Friederike Butt, deceased, and for the issuance to Gottlieb Von Der Mehden of letters testamentary thereon has been filed in this Court, and that Monday, the 15th day of June, A. D. 1908, at 10 o'clock A. M. of said day, at the Court Room of Department No. 4, of said Court, at the Court House in the City of Oakland, in said County of Alameda, has been set for the hearing of said petition and proving said will, when and where any person interested may appear and contest the same.
Dated June 2, 1908.

JOHN P. COOK, Clerk.
By W. W. CRANE, Deputy Clerk.
JEROME B. WHITE, Attorney for Petitioner, Union Trust Building, San Francisco, Cal.

NOTICE OF TIME SET FOR PROVING WILL, ETC.

In the Superior Court of the County of Alameda, State of California.
In the matter of the estate of John Drusedom, deceased.
Notice of time set for proving will, etc.
Notice is hereby given, that a petition for the probate of the will of John Drusedom, deceased, and for the issuance to John R. Tyrrell of letters testamentary thereon has been filed in this Court, and that Monday, the 22d day of June, A. D. 1908, at 10 o'clock A. M. of said day, at the Court Room of Department No. 4, of said Court, at the Court House, in the City of Oakland, in said County of Alameda, has been set for the hearing of said petition and proving said will, when and where any person interested may appear and contest the same.
Dated June 9th, 1908.

JOHN P. COOK, Clerk.
By W. W. CRANE, Deputy Clerk.
J. E. HARPER, Attorney for Petitioner, Suite 209, Grant Building, San Francisco.

SPECIAL ELECTION

# PROCLAMATION

A petition, signed by electors of that portion of Brooklyn Township, County of Alameda, State of California, outside the corporate limits of the City of Oakland, in number equal to one-half of the total vote cast in such portion of said Township at the last preceding general election, having been filed with the Board of Supervisors of said County of Alameda, demanding that the question be submitted at a special election in such territory as to whether or not the provisions of the Primary Election Law, to wit: Sections 1367 to 1375, both inclusive, of the Political Code of the State of California, shall take effect and be in force therewith in all of that portion of said Brooklyn Township that lies outside the corporate limits of the City of Oakland, in the County of Alameda, State of California,
IT IS, BY THE BOARD OF SUPERVISORS OF THE COUNTY OF ALAMEDA, STATE OF CALIFORNIA, ORDERED that, in accordance with the provisions of Section 1372 of the Political Code of the State of California relating to Primary elections, there will be held on Tuesday, the 23rd day of June, 1908, a special election throughout those portions of Brooklyn Township which lie outside the corporate limits of the City of Oakland, in the County of Alameda, State of California, to determine whether or not the provisions of the Primary Election Law, to wit: Sections 1367 to 1375, both inclusive, of the Political Code of the State of California, shall take effect and be in force and made mandatory and obligatory in all that portion of the Township of Brooklyn which lies outside the corporate limits of the City of Oakland, County of Alameda, State of California; that the ballots used at said special election shall contain the words "For the Primary Law" and "Against the Primary Law." Said election shall be conducted, and the notice thereof shall be given and the returns canvassed, all respects as provided by law for the conducting of general elections and the canvassing the returns thereof. In case a majority of the votes cast at said election on said question shall be for the Primary Law, the provisions of Chapter XIV, Sections 1367 to 1375, both inclusive, of the Political Code of the State of California, shall take effect and be in force forthwith in said portion of the Township of Brooklyn which lies outside the corporate limits of the City of Oakland, County of Alameda, State of California, and shall remain in force therein until rendered inapplicable thereto by a similar vote.
That the polls shall be kept open in each of the election precincts to be established within said district when said election is to be held between the hours of six o'clock a. m. and six o'clock p. m. of said day.
The following general election precincts have been and are designated as the special election precincts for the said special election to be held within that portion of Brooklyn Township lying outside of the corporate limits of the City of Oakland, in the County of Alameda, State of California, which said special election will be held on Tuesday, the 23rd day of June, 1908, and the following hereby designated to be the polling places and the election officers for said precincts as established by this Board

FRUITVALE PRECINCT NO. 1.
Fruitvale Precinct No. 1, which shall consist of that portion of Brooklyn Township bounded as follows:
Beginning at a point where the center line of Fruitvale Avenue if extended southerly would intersect the southern boundary of Brooklyn Township; thence northerly along said extension of Fruitvale avenue to a point where said center line intersects the center line of Sausal Creek, thence northerly along the center line of Sausal Creek to its intersection with the eastern boundary of the City of Oakland; thence westerly and southerly following the eastern boundary line of the City of Oakland to the line dividing Alameda and Brooklyn Townships, and thence easterly along said township line to the place of beginning.
Polling place—Tent, N. side of East Fourteenth street, between Twenty-fifth and Twenty-sixth avenues.
Inspectors—C. L. Wood, Fred Muerscher.
Judges—R. B. Litton, S. K. Durst.
Clerks—N. E. Hildebrandt, T. Fitzgerald.
Ballot Clerks—E. Isaacson, Manuel Fonte

FRUITVALE PRECINCT NO 3.
Fruitvale Precinct No. 3, which shall consist of that portion of Brooklyn Township bounded as follows.
Beginning at a point where the center of Sausal Creek is intersected by the northern boundary of the City of Oakland; thence up the center of Sausal Creek to its junction with the Palo Seco Creek; thence up the center of Palo Seco Creek to a point in the boundary of said creek on the northern boundary line of the lands of Miller, said point being also the western corner of a tract of land containing 88.34 acres belonging to the Realty Syndicate, thence northerly following the western boundary line of the said 88.34-acre tract and the western boundary of a tract of land containing 53 acres belonging to the Realty Syndicate to the northerly boundary line of the Rancho San Antonio, thence easterly along the said rancho line to the line dividing the property of F. S. Spring from the Realty Syndicate property, thence southerly along said dividing line to the northeast corner of the lands of John H Spring; thence westerly and southerly following the northern and western boundary of said John H. Spring tract and following along the western and southern boundary line of the lands of P. Schoen to the center of the Redwood Road or County Road No. 809; thence southerly along the center of said road to the center of County Road No. 47 or School Street; thence westerly along the center line of School Street and the center line produced to the center of Sausal Creek; thence northerly along the center of Sausal Creek to the point of beginning.
Polling place—Upper Fruitvale Hall, S. side of Hopkins street.
Inspectors—J. W. Bibby, W. Burgermeister.
Judges—C. B. Miller, Charles Parrott.
Clerks—Hugh Dimond, E. Ketchum.
Ballot Clerks—W. H. Husband, W. B. King.

FRUITVALE PRECINCT NO. 4.
Fruitvale Precinct No. 4, which shall consist of that portion of Brooklyn Township bounded as follows:
Bounded on the north by the center line of School Street, and said center line produced westerly to the center of Sausal Creek; on the east by the center line of the Redwood Road or County Road No. 809; on the south by the center line of the old County Road or County Road No. 708; and on the west by the center line of Sausal Creek.
Polling place—Tent, SE. corner of Twenty-seventh Street and Fruitvale Avenue.
Inspectors—P. H. Maloney, D. J. Finch.
Judges—Joseph F. Moore, George Taylor.
Clerks—H. H. Rhodes, H. W. Stetch.
Ballot Clerks—Stanley Shields, H. Hood.

FRUITVALE PRECINCT NO.
Fruitvale Precinct No. 5, which shall consist of that portion of Brooklyn Township bounded as follows:
Beginning at a point where the center line of the Old County Road (County Road No. 708) is intersected by the center line of Sausal Creek; thence easterly along the center of said Old County Road to the center line of Redwood Avenue; thence southerly along the center line of Redwood Avenue to the center line of East Fourteenth Street; thence easterly along the center line of East Fourteenth Street to the center line of Wheeler Avenue; thence southerly along the center line of Wheeler Avenue and its extension to the charter line of the City of Alameda; thence northwesterly along the charter line of the City of Alameda to an extension southerly of the center line of Fruitvale Avenue; thence along said extension and the center line of Fruitvale avenue to the center line of Sausal Creek; thence up the center of Sausal Creek to the point of beginning.
Polling place—Fire House, No. 1305 Bassett Street.
Inspectors—L. C. Carden, James Collins.
Judges—J. Quigley, D. R. Ugley.
Clerks—S. B. Howatt, F. B. Thorpe.
Ballot Clerks—C. F. A. Langermann, R. Reinmetz.

FRUITVALE PRECINCT NO. 6.
Fruitvale Precinct No. 6, which shall consist of that portion of Brooklyn Township bounded as follows:
Beginning at a point where the center line of the City of Alameda would be intersected by the center line of Wheeler Avenue if extended southerly; thence along said extension of the center line of Wheeler Avenue and the center line of Wheeler Avenue to the center line of East Fourteenth Street; thence westerly along the center line of East Fourteenth street to the center line of Redwood Avenue; thence northerly along the center line of Redwood Avenue and the center line of County Road No. 809, commonly known as the Redwood Road, to the lands of P. Schoen; thence westerly and northerly following the boundary lines of the Schoen tract to the lands of John H. Spring; thence northerly and easterly along the western and northern line of John H Spring property to a line dividing the lands of F. S. Spring from the Realty Syndicate; thence along said dividing line to the boundary line of the San Antonio Rancho; thence northerly along the boundary line of the Rancho San Antonio to the line dividing Alameda and Contra Costa Counties; thence easterly along the county line to the line dividing Eden and Brooklyn Townships; thence southeasterly along said township line to the northern boundary of the Rancho San Lorenzo (Castro); thence westerly along said Rancho San Lorenzo (Castro) boundary line to its intersection with the boundary line of the Rancho San Antonio; thence northwesterly along the San Antonio Rancho line to the center line of the Redwood Road; thence southerly along the center line of the Redwood Road to the northwestern boundary of a tract of land formerly known as the Laundry Farm; thence southwesterly along the boundary line of said Laundry Farm Tract to the center line of High Street; thence southwesterly along the center line of High Street to the charter line of the City of Alameda; thence northwestetly along the charter line of the City of Alameda to the point of beginning.
Polling place—No. 4003 East Fourteenth Street, Galloway Block.
Inspectors—W. M. Galloway, A. R. Taylor.
Judges—R. W. Beeman, Harry A. Cummings
Clerks—H. E. Harwood, Ralph Clark.
Ballot Clerks—J. B. Wren, Joseph Myers

FRUITVALE PRECINCT NO. 7.
Fruitvale Precinct No. 7, which shall consist of that portion of Brooklyn Township bounded as follows:
Beginning at a point on the line dividing Brooklyn and Alameda Townships where the same would be intersected by the center line of Central Avenue if extended southwesterly to said township line; thence northeasterly in a direct line along said extension of said center line and along the center line of Central Avenue and along its extension in a direct line northeasterly to the center of Rose Avenue; thence southeasterly along the center line of Rose Avenue to the southwesterly boundary of the Warner Tract, as shown on map of Alameda County, if extended in a direct line northeasterly would intersect the boundary line of the Ranch San Antonio (Ygnacio